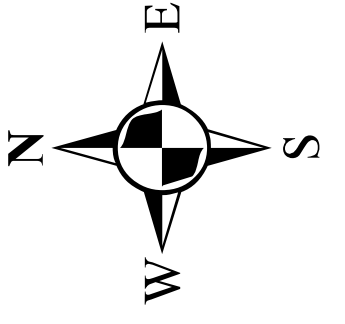






Main Street Paving Detour Route

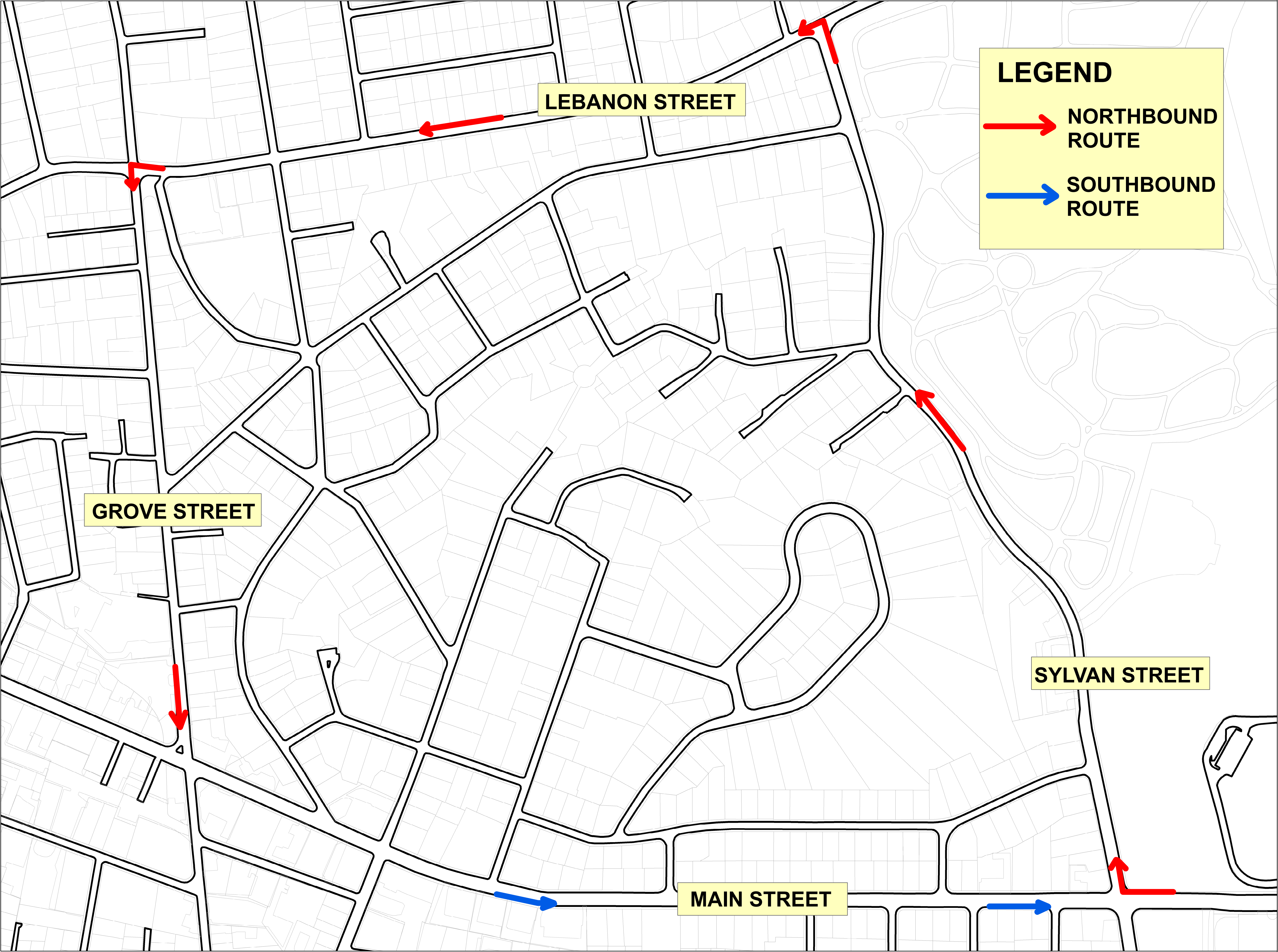


City of Melrose  
GIS Database Disclaimer  
The data contained in this document, or any accompanying document is a resource of general information provided. The City of Melrose makes no warranty, representation or guaranty as to the content, sequence, accuracy, timeliness or completeness of any of the database information provided herein. The reader should not rely on the data provided herein. The City of Melrose expressly disclaims any representations and warranties, including, without limitation, the implied warranties of merchantability and fitness for a particular purpose.  
The City of Melrose shall assume no liability for: Any errors, omissions, or inaccuracies in the information provided regardless of how caused; or Any decision made or action taken or not taken by reader in reliance upon any information or data furnished

**LEGEND**

 **NORTHBOUND ROUTE**

 **SOUTHBOUND ROUTE**



LEBANON STREET

GROVE STREET

SYLVAN STREET

MAIN STREET