



Known for excellence.
Built on trust.



REVISED PHASE I ENVIRONMENTAL SITE ASSESSMENT

**164 ESSEX STREET
MELROSE, MASSACHUSETTS**

June 2023

Revised: September 2023

File No. 01.0177214.00



PREPARED FOR:

Szecon Development
Andover, Massachusetts

GZA GeoEnvironmental, Inc.

249 Vanderbilt Avenue | Norwood, MA
800-789-5848

www.gza.com

Copyright© 2023 GZA GeoEnvironmental, Inc.



Known for excellence.
Built on trust.

GEOTECHNICAL
ENVIRONMENTAL
ECOLOGICAL
WATER
CONSTRUCTION
MANAGEMENT

144 Elm Street
Amesbury, MA 01913
T: 781.278.4800
F: 978.834.6269
www.gza.com

Revised: September 12, 2023
File No. 01.0177214.00

Mr. Sean Szekely
Szecon Development
142 Haggett's Pond Road
Andover, Massachusetts 01841

Re: Phase I Environmental Site Assessment
164 Essex Street
Melrose, Massachusetts

Dear Mr. Szekely:

Pursuant to our proposal dated May 26, 2023, and our addendum dated September 1, 2023, GZA is pleased to submit the appended Revised Phase I Environmental Site Assessment Report for the above-referenced property ("Subject Property"). GZA completed this Phase I Environmental Site Assessment in general conformance with the guidelines described in ASTM International's *Standard Practice for Environmental Site Assessments: Phase I Environmental Site Assessment Process (ASTM E1527-21)*.

We hope this satisfies your present needs. If you need additional information, please contact David Leone at (781) 278-5766.

Very truly yours,

GZA GEOENVIRONMENTAL, INC.

Dean S. Giuliano
Assistant Project Manager

Lawrence Feldman
Consultant Reviewer

David E. Leone
Principal/Environmental Professional

Attachment: Phase I ESA Report



TABLE OF CONTENTS

EXECUTIVE SUMMARY I

1.0 INTRODUCTION1

 1.1 REASON FOR PERFORMING THE PHASE I ENVIRONMENTAL SITE ASSESSMENT1

 1.2 PROJECT OBJECTIVES.....1

 1.3 DEFINITIONS1

 1.4 SCOPE OF SERVICES.....2

2.0 DESCRIPTION OF SUBJECT PROPERTY AND VICINITY.....3

 2.1 SUBJECT PROPERTY LOCATION3

 2.2 DESCRIPTIONS OF SUBJECT PROPERTY AND USE.....3

 2.3 ADJOINING PROPERTIES.....3

 2.4 VICINITY PROPERTIES4

3.0 ENVIRONMENTAL SETTING.....4

 3.1 REGIONAL PHYSIOGRAPHY.....4

 3.2 GEOLOGIC, HYDROGEOLOGIC, AND HYDROLOGIC CONDITIONS.....4

4.0 HISTORICAL USE INFORMATION4

 4.1 SUBJECT PROPERTY AND AREA HISTORY SUMMARY5

 4.2 AERIAL PHOTOGRAPH REVIEW.....5

 4.3 FIRE INSURANCE MAPS6

 4.4 PROPERTY TAX FILES.....7

 4.5 LAND TITLE RECORDS7

 4.6 HISTORICAL USGS TOPOGRAPHIC MAPS.....7

 4.7 CITY DIRECTORIES.....7

 4.7.1 Subject Property.....7

 4.7.2 Adjoining and Area Properties7



164 Essex Street, Melrose Massachusetts – Phase I Environmental Site Assessment

TABLE OF CONTENTS

4.8 BUILDING DEPARTMENT RECORDS8

4.9 OTHER HISTORICAL SOURCES.....8

5.0 PREVIOUS SUBJECT PROPERTY INVESTIGATIONS.....8

5.1 EMG 2013 PHASE I ENVIRONMETAL SITE ASSESSMENT8

5.2 EMG 2013 PHASE II ENVIRONMETAL SITE ASSESSMENT8

5.3 VERTEX 2015 PHASE I ENVIRONMETAL SITE ASSESSMENT9

6.0 SITE RECONNAISSANCE9

7.0 REGULATORY DATABASE REVIEW10

7.1 FEDERAL AND STATE ENVIRONMENTAL RECORD SOURCES 10

7.2 LISTINGS FOR SUBJECT PROPERTY 11

7.3 LISTINGS FOR ADJOINING PROPERTIES 11

7.4 LISTINGS FOR OTHER VICINITY PROPERTIES 12

7.5 EVALUATION OF UNMAPPED PROPERTIES 12

7.6 REGULATORY FILE REVIEW 12

7.7 LOCAL REGULATORY AGENCIES..... 12

8.0 INTERVIEWS12

9.0 USER-PROVIDED INFORMATION.....13

10.0 NON-ASTM E1527-13 CONSIDERATIONS13

11.0 CONCLUSIONS13

11.1 RECOGNIZED ENVIRONMENTAL CONDITIONS (RECS)..... 13

11.2 CONTROLLED RECOGNIZED ENVIRONMENTAL CONDITIONS (CRECS)..... 13

11.3 HISTORIC RECOGNIZED ENVIRONMENTAL CONDITIONS (HRECS) 13

11.4 *DE MINIMIS* CONDITIONS..... 13

11.5 DATA GAPS AND THEIR SIGNIFICANCE..... 13



TABLE OF CONTENTS

11.6 NON-ASTM E1527-21 CONSIDERATIONS 14

11.7 BUSINESS ENVIRONMENTAL RISK 14

12.0 REFERENCES14

13.0 ENVIRONMENTAL PROFESSIONAL OPINION.....14

14.0 LIMITATIONS14

FIGURES

- FIGURE 1 SITE LOCATION PLAN
- FIGURE 2 SUBJECT PROPERTY PLAN

APPENDICES

- APPENDIX A PROJECT TERMS AND CONDITIONS
- APPENDIX B PHOTOGRAPH LOG
- APPENDIX C HISTORIC DOCUMENTATION
- APPENDIX D DATABASE REPORT
- APPENDIX E USER QUESTIONNAIRE
- APPENDIX F QUALIFICATIONS OF ENVIRONMENTAL PROFESSIONAL



EXECUTIVE SUMMARY

Szecon Development (“Client” or “User”) retained GZA GeoEnvironmental, Inc. (GZA) to perform a Phase I Environmental Site Assessment (ESA) of the property identified as 164 Essex Street in Melrose, Massachusetts (“Subject Property”). GZA performed this Phase I ESA in connection with the future redevelopment of the Subject Property.

This Phase I ESA was performed in general conformance with the scope and limitations of ASTM International’s *Standard Practice for Environmental Site Assessments: Phase I Environmental Site Assessment Process (ASTM E1527-21)* and included our visual observation of the Subject Property; a review of historical information, environmental databases, and information provided by the User; and interviews with a current Subject Property representative. Limiting conditions and/or deviations from ASTM E1527-21 are described in **Section 1.4** of this Phase I ESA Report.

The approximately $\frac{3}{4}$ -acre Subject Property is located within a residential, retail, and commercial (offices) area of Melrose. Historic maps (refer to **Section 4.3**) indicate that the Subject Property has a historic address of 158 Essex Street.

The Subject Property is a fenced and paved parking area with an electronic gate for access from Essex Street. According to signage, the Subject Property is associated with Hallmark Health. No buildings are located at the Subject Property. Other than possible underground lines associated with the light poles, no underground utilities were evident at the Subject Property.

The Subject Property was historically improved with several buildings associated with a hay, grain, coal, and/or wood yard, or a masonry supply company. Prior Subject Property tenants included M.F. Eastman’s Coal and Wood Yard; C.B & F.H. Goss Hay, Grain, Coal and Wood Yard; Goss Fuels, Inc.; and Deering Mason Supply Corp. In 2000, the buildings at the Subject Property were removed for its reuse as a paved parking area.

In the late 1880s, a rectangular building mostly located at the south-adjointing property was shown on historical maps as possibly encroaching over the Subject Property’s southern boundary; this building was identified as a woodshed. The shed was removed at an undetermined time and a larger rectangular building was constructed on the south-adjointing property. As with the shed, a portion of the building appears to have encroached onto the Subject Property. From the 1890s to 1910s, this building was identified as multi-tenant building occupied by stores, a shirt company, a plumber, and a hall; a chemical company was identified in a tenant unit partially located within the Subject Property. The chemical company occupied the entire building from the 1920s to the 1960s and appeared to stop operations in the mid-1960s. The use of this building after that time appears to be associated with either the masonry supply company at the Subject Site or the south-adjointing lumber company. The building was removed in the late 2010s.

Remaining properties adjoining the Subject Property and in the general area were densely developed and mostly of residential use. The west-adjointing property across railroad tracks and the east-adjointing property across Essex Street were historically of residential use. The north-adjointing property was associated with a train station until developed into the current apartment complex in the late 1960s. The remainder of the south-adjointing property was occupied by a dwelling and a furniture manufacturer; a moulding manufacturer; a packaging and canning



company; a liquid polish manufacturing company; and finally a lumber company. These buildings were removed for the construction of the current assisted living facility in the 2010s.

In 2013, EMG conducted a Phase I ESA of a larger property that included the southern portion of the Subject Property. EMG concluded that the former use of the Subject Property by a chemical company was considered a REC, and was subsequently retained to conduct a Phase II study to assess the area of the former chemical company. No significant concentrations of contaminants of concern were detected in soil or groundwater, and EMG concluded that, “no recommendations for additional actions are made with respect to this... portion of the Project.”

The Subject Property is not listed on the state and federal databases provided by Environmental Data Resources (EDR).

Based on the findings of our Phase I ESA and on our professional judgment, GZA has identified the following in connection with the Subject Property:

Recognized Environmental Conditions (REC)

- In GZA’s opinion, this Phase I ESA revealed no evidence of a REC in connection with the Subject Property.

Controlled Recognized Environmental Conditions (CREC)

- In GZA’s opinion, this Phase I ESA revealed no evidence of a CREC in connection with the Subject Property.

Historic Recognized Environmental Conditions (HREC)

- In GZA’s opinion, this Phase I ESA revealed no evidence of a HREC in connection with the Subject Property.

***De Minimis* Conditions**

- In GZA’s opinion, this Phase I ESA identified the following *de minimis* condition in connection with the Subject Property:

Minor staining, typical of a parking area, was observed on the paved areas within the Subject Property.

Data Gaps and Their Significance

- In GZA’s opinion, no significant data gaps were encountered that affected our ability to identify RECs, CRECs, or HRECs in connection with the Subject Property.

Business Environmental Risk

The Subject Property has a history coal storage and is abutted to the west by railroad tracks. The potential exists for increased costs to manage impacted soil during construction if encountered in these areas.



1.0 INTRODUCTION

This Phase I Environmental Subject Property Assessment Report (Phase I ESA Report) presents the field observations, results, and opinions of a Phase I ESA conducted by GZA GeoEnvironmental, Inc. (GZA) for Szecon Development (“Client” or “User”) of the property identified as 164 Essex Street in Melrose, Massachusetts (“Subject Property”). GZA prepared this Phase I ESA Report in conformance with the limitations presented in **Section 14.0** and with the terms and conditions of our proposal dated May 26, 2023, which are included in **Appendix A**. This Phase I ESA Report is subject to modification if GZA or any other party develops subsequent information.

1.1 REASON FOR PERFORMING THE PHASE I ENVIRONMENTAL SITE ASSESSMENT

GZA understands that this Phase I ESA was requested as part of environmental due diligence in support of the future redevelopment of the Subject Property. We understand that this Phase I ESA is not funded with a federal grant under the US Environmental Protection Agency (EPA) Brownfield Assessment and Characterization Program or the US Small Business Administration, and that an evaluation of controlled substances at the Subject Property is not required.

1.2 PROJECT OBJECTIVES

We designed the Scope of Services described below in general conformance with ASTM International’s Standard Practice for *Environmental Site Assessments: Phase I Environmental Site Assessment Process (ASTM E1527-21)*. The objectives of this Phase I ESA were:

- To render an opinion as to whether surficial or historical evidence indicates the presence of recognized environmental conditions (RECs) that could result in the presence of hazardous substances or petroleum products in the environment, as defined in ASTM E1527-21; and
- To permit the User of this Phase I ESA to satisfy one of the requirements for qualifying for certain Landowner Liability Protections under the Comprehensive Environmental Response, Compensation and Liability Act (CERCLA).

1.3 DEFINITIONS

As defined in ASTM E1527-21:

- A REC is “(1) the presence of hazardous substances or petroleum products in, on, or at the subject property due to a release to the environment; (2) the likely presence of hazardous substances or petroleum products in, on, or at the subject property due to a release or likely release to the environment; or (3) the presence of hazardous substances or petroleum products in, on, or at the subject property under conditions that pose a material threat of a future release to the environment.”
- A “Controlled REC” (CREC) is a REC “affecting the subject property that has been addressed to the satisfaction of the applicable regulatory authority...with hazardous substances or petroleum products allowed to remain in place subject to the implementation of required controls...” This term applies to a Subject Property that has reached regulatory closure with the implementation of an engineering control, such as an impermeable



cap, an institutional control, such as a deed restriction or activity and use limitation (AUL), and/or other property use limitation.

- A “historical recognized environmental condition” (HREC) is “a previous release of hazardous substances or petroleum products affecting the subject property that has been addressed to the satisfaction of the applicable regulatory authority or authorities and meeting unrestricted use criteria established by the applicable regulatory authority or authorities, without subjecting the subject property to any controls (for example, activity and use limitations or other property use limitations),...”
- A “*de minimis* condition” is “a condition related to a release that generally does not present a threat to human health or the environment and that generally would not be the subject of an enforcement action if brought to the attention of appropriate governmental agencies.” ASTM E1527-21 does not consider *de minimis* conditions to be RECs.
- A “data gap” is “a lack of or inability to obtain information required by [E1527-21] despite good faith efforts by the Environmental Professional to gather such information. Data gaps may result from incompleteness in any of the activities required by this practice...” A data gap is only considered significant if other information and/or the Environmental Professional’s experience raises reasonable concerns involving the data gap.
- A “business environmental risk” (BER) is “a risk which can have a material environmental or environmentally-driven impact on the business associated with the current or planned use of commercial real estate, not necessarily limited to those environmental issues required to be investigated [under ASTM E1527-21].” BERs may involve one or more of the non-scope considerations outlined in ASTM E1527-21 including, but not necessarily limited to, asbestos-containing building materials, lead paint, lead and arsenic in drinking water, radon, wetlands, cultural and historical resources, regulatory compliance, industrial hygiene, health and safety, indoor air quality, and mold.

1.4 SCOPE OF SERVICES

GZA’s Scope of Services consisted of the following activities:

- A review of federal and State regulatory agency databases for the Subject Property and the minimum search distance from the Subject Property;
- Contact with certain local regulatory agencies to inquire about environmental conditions at the Subject Property and in its vicinity;
- A review of adjoining properties to identify the use of hazardous substances or petroleum products;
- A review of the Subject Property history through available Standard Historical Sources;
- A review of prior studies prepared by others;
- A Site reconnaissance to observe current Subject Property conditions for evidence of recognized environmental conditions;
- The completion of a reconnaissance of the Subject Property vicinity;



- An interview with the Key Site Manager regarding the current and past Subject Property usage; and
- The preparation of this Phase I ESA Report of our findings.

Deviations of this Phase I ESA from ASTM E1527-21 include:

- ASTM identifies a title search for environmental liens as a User Responsibility and recommends that the User provide it to the Environmental Professional for review. The Client did not provide a title search for our review.

Limitations to GZA's assessment included the following:

- Observations of portions of the ground surface were limited due to the presence of vehicles.

This Phase I ESA does not include an evaluation of environmental issues or conditions that ASTM E1527-21 considers non-scope considerations.

2.0 DESCRIPTION OF SUBJECT PROPERTY AND VICINITY

GZA obtained the following information resulting from its Subject Property reconnaissance, from its research, and from interviews with people knowledgeable about the Subject Property. Photographs depicting Subject Property conditions during GZA's reconnaissance are presented in **Appendix B**.

2.1 SUBJECT PROPERTY LOCATION

The approximately $\frac{3}{4}$ -acre Subject Property is located within a residential, retail, and commercial (offices) area of Melrose. Historic maps (refer to **Section 4.3**) indicate that the Subject Property has a historic address of 158 Essex Street. A topographic map showing the location of the Subject Property is provided as **Figure 1**.

2.2 DESCRIPTIONS OF SUBJECT PROPERTY AND USE

According to a review of online Melrose Assessor's Office records, the Subject Property is listed as Assessor's Office Parcel ID C8-0-4 with an address of 164 Essex Street.

The Subject Property is a fenced and paved parking area with an electronic gate for access from Essex Street. According to signage, the Subject Property is associated with Hallmark Health. No buildings are located at the Subject Property. Other than possible underground lines associated with the light poles, no underground utilities were evident at the Subject Property. A *Subject Property Plan* is attached as **Figure 2**.

2.3 ADJOINING PROPERTIES

The Subject Property is adjoined:

- To the north by an apartment complex located at 220 and 230 Essex Street.
- To the east by Essex Street. Properties across the roadway include single-family residences.



- To the south by an assisted living facility located at 158 Essex Street.
- To the west by railroad tracks. A residential neighborhood is located across the tracks.

2.4 VICINITY PROPERTIES

As part of this Phase I ESA, GZA performed a reconnaissance from public properties within the Subject Property vicinity. The Subject Property vicinity is primarily of residential, retail, and commercial (office space) use. No obvious manufacturing facilities or gasoline stations were observed within 500 feet of the Subject Property.

3.0 ENVIRONMENTAL SETTING

Section 3.0 provides information regarding the general physiographic, hydrogeologic, hydrologic, and soil conditions in the area of the Subject Property.

3.1 REGIONAL PHYSIOGRAPHY

Based on a review of the U.S. Geological Survey (USGS) Topographic Map of the Boston North, Massachusetts Quadrangle, dated 2011, the Subject Property is located at the base of the eastern slope of an unnamed hill and is at an elevation of approximately 60 feet relative to the National Geodetic Vertical Datum (NGVD). The Subject Property topography slopes downward to the southeast. Ell Pond is located approximately ¼ mile northeast of the Subject Property and Spot Pond is located approximately 1 mile to the west.

3.2 GEOLOGIC, HYDROGEOLOGIC, AND HYDROLOGIC CONDITIONS

Based on a review of the USGS topographic map, GZA anticipates that local groundwater flows generally to the southeast, and that regional groundwater flows northeasterly toward Ell Pond. Localized flow directions in the area of the Subject Property may vary as a result of underground utilities, underground structures, or heterogeneous subsurface conditions; however, subsequent references to upgradient and downgradient properties are based on the anticipated groundwater flows discussed above.

No subsurface explorations or chemical analyses of soil or groundwater have been included as part of GZA's Phase I scope of services. Information regarding subsurface conditions can be obtained by traditional subsurface exploration techniques and the collection and chemical analysis of subsurface soil or groundwater samples.

4.0 HISTORICAL USE INFORMATION

The Subject Property history was developed from "Standard Historical Sources" as defined in ASTM E1527-21, from available online files at the Melrose Assessor's Office, through the review of prior studies (refer to **Section 5.0**), and through a telephone interview on June 5, 2023, with Ms. Catherine Cronin, a representative of the Subject Property owner. We include a historical summary in **Section 4.1** of this Phase I ESA Report. Specific information obtained from standard historical sources is contained in the following subsections, and **Appendix C** includes copies of relevant historical documents.



4.1 SUBJECT PROPERTY AND AREA HISTORY SUMMARY

The Subject Property was historically improved with several buildings associated with a hay, grain, coal, and/or wood yard, or a masonry supply company. Prior Subject Property tenants included M.F. Eastman’s Coal and Wood Yard; C.B & F.H. Goss Hay, Grain, Coal and Wood Yard; Goss Fuels, Inc.; and Deering Lumber and Mason Supply Corp. In 2000, the buildings at the Subject Property were removed for its reuse as a paved parking area.

In the late 1880s, a rectangular building mostly located at the south-adjointing property was shown on historical maps as possibly encroaching over the Subject Property’s southern boundary; this building was identified as a woodshed. The shed was removed at an undetermined time and a larger rectangular building was constructed on the south-adjointing property. As with the shed, a portion of the building appears to have encroached onto the Subject Property. From the 1890s to 1910s, this building was identified as multi-tenant building occupied by stores, a shirt company, a plumber, and a hall; a chemical company was identified in a tenant unit partially located within the Subject Property. The chemical company occupied the entire building from the 1920s to the 1960s and appeared to stop operations in the mid-1960s. The use of this building after that time appears to be associated with either the masonry supply company at the Subject Site or the south-adjointing lumber company. The building was removed in the late 2010s.

Remaining properties adjoining the Subject Property and in the general area were densely developed and mostly of residential use. The west-adjointing property across railroad tracks and the east-adjointing property across Essex Street were historically of residential use. The north-adjointing property was associated with a train station until developed into the current apartment complex in the late 1960s. The remainder of the south-adjointing property was occupied by a dwelling and a furniture manufacturer; a molding manufacturer; a packaging and canning company; a liquid polish manufacturing company; and finally a lumber company. These buildings were removed for the construction of the current assisted living facility in the 2010s.

4.2 AERIAL PHOTOGRAPH REVIEW

GZA reviewed aerial photographs provided by Environmental Data Resources (EDR) dated 1938, 1952, 1955, 1960, 1969, 1970, 1978, 1980, 1985, 1995, 2010, 2014, and 2018. Given the scale of these photographs relative to the size of the Subject Property, features of direct environmental concern (i.e., drum storage, tanks, etc.) could not be distinguished; however, a review of these photographs provided information on land development on the Subject Property and in the area. A copy of the aerial photographs provided is attached in **Appendix C**. A review of the aerial photographs is summarized in the following table.

YEAR	DESCRIPTION OF SUBJECT PROPERTY	DESCRIPTION OF VICINITY
1938 to 1969	<p>The Subject Property is shown as improved with several buildings. Refer to Section 4.3 for building use.</p> <p>Several aerial photos show a building on the south-adjointing property possibly encroaching across the Subject Property’s southern boundary. Historic maps (refer to Section 4.3) identify this building as a chemical company.</p>	<p>Properties adjoining the Subject Property and in the general area are shown as densely developed. Historic maps (refer to Section 4.3) indicate that the west-adjointing property across the railroad tracks and the east-adjointing property across Essex Street were historically of residential use. The north-adjointing property appeared to be associated with a train station until the current apartment buildings are shown on the 1969 aerial photograph. The south-adjointing property is shown as improved with several buildings as discussed in Section 4.3.</p>



YEAR	DESCRIPTION OF SUBJECT PROPERTY	DESCRIPTION OF VICINITY
1970 to 2018	<p>The Subject Property buildings were removed. Aerial photographs dated 1970 to 1995 show the Subject Property as open, mostly vegetated land periodically used for the storage of miscellaneous items likely associated with the lumber yard to the south. Aerial photographs dated in the 2000s show the Subject Property as an open paved area used for parking.</p> <p>The building on the south-adjointing property previously occupied by a chemical company is shown until removed as per the 2018 aerial photograph.</p>	<p>The current assisted living facility is first shown at the south-adjointing property on the 2018 aerial photograph. No other significant changes are shown.</p>

4.3 FIRE INSURANCE MAPS

GZA was provided by EDR with Sanborn historical maps dated 1887, 1892, 1897, 1903, 1909, 1915, 1923, 1930, 1947 and 1961. Copies of the historical maps provided are attached in **Appendix C**. A review of the historical maps is summarized in the following table.

YEAR	DESCRIPTION OF SUBJECT PROPERTY	DESCRIPTION OF VICINITY
1938 to 1961	<p>The Subject Property is shown as improved with several buildings. Subject Property use is identified as a hay, grain, coal, and/or wood yard, or as a masonry supply company. Subject Property tenants are identified as M.F. Eastman’s Coal and Wood Yard; C.B & F.H. Goss Hay, Grain, Coal and Wood Yard; Goss Fuels, Inc.; and Deering Mason Supply Corp.</p> <p>The 1947 and 1961 maps depict three cylindrically-shaped objects collectively identified as “coal silo” in the southern portion of the Subject Property.</p> <p>The 1887 map depicts a rectangular building encroaching over the Subject Property southern boundary; this building is identified as a woodshed.</p> <p>The remaining maps show that the shed was removed for the construction of a larger rectangular building. Maps dated 1892 to 1915 show the larger rectangular building as a multi-tenant structure occupied by stores, a shirt company, a plumber, and a hall; a chemical company is depicted in a tenant unit which is partially located within the Subject Property. Maps dated 1923 to 1961 show the chemical occupying the entire building.</p>	<p>Properties adjoining the Subject Property and in the general area are shown as densely developed and mostly of residential use. The west-adjointing property across railroad tracks and the east-adjointing property across Essex Street were historically of residential use. The north-adjointing property is depicted as associated with a train station.</p> <p>The remainder of the south-adjointing property is depicted as occupied by a dwelling and a furniture manufacturer, a molding manufacturer, a packaging and canning company, a liquid polish manufacturing company, and then a lumber company.</p> <p>As noted in the left column, a larger rectangular building is shown encroaching over the Subject Property southern boundary. This building was shown as being occupied by a chemical company</p>



4.4 PROPERTY TAX FILES

Melrose’s Assessor’s Office records reviewed online indicate that the Subject Property is a paved parking area used by Hallmark Health. No other environmental or historical information for the Subject Property was within the online Assessor’s Office records reviewed.

History of ownership records reviewed online at the Melrose Assessor’s Office listed the current owner of Subject Property as “LG Realty LLC,” which purchased the Subject Property in 2000. No other prior ownership information was available from the online Assessor’s Office records reviewed.

4.5 LAND TITLE RECORDS

The title search is a historical source reviewed to identify the history of use of the Subject Property and environmental liens and Activity and Use Limitations (AULs); ASTM identifies a title search as a User Responsibility. No title information was provided by the Client as part of the User’s Responsibilities, and the completion of a title search was not included in the scope of this assessment. However, a limited AUL review conducted by EDR (refer to **Section 7.0**) did not list the Subject Property as an Institutional Control site.

4.6 HISTORICAL USGS TOPOGRAPHIC MAPS

GZA reviewed topographic maps provided by EDR dated 1893, 1903, 1943, 1946, 1947, 1949, 1956, 1971, 1979, 1985, 2012, 2015, and 2018. Maps dated 1893 to 1946 depict the Subject Property and adjoining property as vacant land; this contradicts information provided through the review of aerial photographs (refer to **Section 4.2**) and historical maps (refer to **Section 4.3**). Maps dated 1947 to 1985 indicate that the Subject Property is within a densely developed area where only landmark buildings are shown; no buildings are shown at the Subject Property or at adjoining properties. Maps dated 2012 to 2018 only show topographic features; no buildings are depicted.

4.7 CITY DIRECTORIES

GZA requested City Directories for the Subject Property and surrounding properties from EDR. We requested information on street addresses on Essex Street in the area of the Subject Property. GZA was provided with copies of portions of City Directories or City Directory abstracts dated 1962, 1966, 1968, 1971, 1975, 1984, 1989, 1992, 1995, 2000, 2005, 2010, 2014, 2017, and 2020. A review of the information provided is summarized below. Copies of excerpts from the City Directories or the City Directory abstracts provided are attached in **Appendix C**.

4.7.1 Subject Property

YEAR(S)	164 Essex Street	Historic Address of 158 Essex Street
1962 to 2020	Not listed	Deering Mason Supply Company

4.7.2 Adjoining and Area Properties

The City Directory information reviewed indicates that properties along Essex Street in the area of the Subject Property were of residential and retail use. The north-adjoining property is initially listed as apartment buildings in the late 1960s. East-adjoining properties across Essex Street are historically listed as single-family residences. The south-adjoining property is listed as the Deering Lumber Company until the current assisted living facility is listed in the 2020 city directory.



The 1962 city directory lists the Melrose Chemical Company at the south-adjointing property; the chemical company is not listed on the remaining city directories reviewed.

4.8 BUILDING DEPARTMENT RECORDS

According to Melrose Building Department personnel, no files pertaining to 164 Essex Street or to the historic 158 Essex Street address are within their records.

4.9 OTHER HISTORICAL SOURCES

In general, Ms. Cronin and prior studies corroborated the information discussed. Ms. Cronin indicated that the Subject Property was associated with the lumber yard to the south; that buildings associated with the lumber yard were removed at an unknown date; and that the Subject Property was developed into a paved parking area in 2000.

5.0 **PREVIOUS SUBJECT PROPERTY INVESTIGATIONS**

GZA was provided by the Client with the following reports:

- Phase I Environmental Site Assessment (ESA) dated November 2013 and prepared by EMG Engineering, Inc. (EMG).
- Phase II ESA dated November 2013 and prepared by EMG.
- Phase I ESA dated October 2015 and prepared by The VERTEX Companies, Inc. (VERTEX).

These three reports are summarized in the sections below.

5.1 EMG 2013 PHASE I ENVIRONMENTAL SITE ASSESSMENT

EMG's 2013 Phase I study area included the Subject Property and the south-adjointing property collectively occupied by Deering Lumber and Mason Supply. Buildings within the Subject Property were identified as a main building and a storage building. EMG's Phase I scope of services included a reconnaissance, a review of site history and a review of state and federal databases; analyses of soil and groundwater were not included in EMG's Phase I Environmental Site Assessment scope of services. The following Recognized Environmental Condition (REC) was identified: "the northern portion of the [larger property] was utilized [historically] as a chemical company." GZA notes that based on our review of aerial photographs (refer to **Section 4.2**) and historical maps (refer to **Section 4.3**), it appears that the majority of the chemical company was within the south-adjointing property; however, a portion of the building appears to have encroached onto the Subject Property.

5.2 EMG 2013 PHASE II ENVIRONMENTAL SITE ASSESSMENT

The EMG 2013 Phase II study was conducted to assess the area of the former chemical company. EMG's Phase II scope of services included the advancement of three soil borings (B-1 to B-3) and the analysis of soil and groundwater; two of the borings (B-2 and B-3) were located within the Subject Property. Soil was submitted for metals analysis, and groundwater was submitted for extractable petroleum hydrocarbon (EPH) analysis with targeted polycyclic aromatic hydrocarbons (PAH), volatile petroleum hydrocarbons (VPH) with gasoline-related



compounds, and metals. Soil analyses did not detect metals at concentrations above their respective Massachusetts Contingency Plan (MCP) Reportable Concentrations. Groundwater analyses detected no analytes above their laboratory method detection limits. EMG Phase II concluded that “Soil and groundwater analytical results did not identify any exceedances of applicable MADEP Reportable Concentrations; as such, no impact from historical on-site operations was detected. Therefore, no recommendations for additional actions are made with respect to this northernmost portion of the Project.”

5.3 VERTEX 2015 PHASE I ENVIRONMENTAL SITE ASSESSMENT

The VERTEX 2015 Phase I study area and scope of services were similar to the EMG Phase I study area and scope of services, including the review of prior studies. At the time of the VERTEX Phase I study, the former Deering Lumber and Mason Supply buildings were vacant. No RECs were identified.

6.0 **SITE RECONNAISSANCE**

The purpose of GZA’s Subject Property reconnaissance was to observe current Subject Property conditions for evidence of recognized environmental conditions that could result in the presence of hazardous substances or petroleum products in the environment at the Subject Property. GZA Assistant Project Manager Dean Giuliano conducted a reconnaissance of the Subject Property on June 2, 2023; he was unaccompanied during the Subject Property visit. On June 5, 2023, GZA conducted a telephone interview with Ms. Catherine Cronin, a representative of the Subject Property owner, relative to Subject Property conditions. GZA documented its observations and photo-documented pertinent features and/or areas of environmental concern which we reference in this Phase I ESA Report. Selected photographs are included in **Appendix B**, and **Figure 2 - Subject Property Plan** depicts current Subject Property features. Limitations to GZA’s observations are discussed in **Section 1.4**.

Refer to **Section 2.0** for a description of Subject Property conditions and use.

The following table discusses features of potential environmental concern that we identified at the Subject Property.

Feature	Comments
<i>Aboveground storage tank (AST) systems</i>	None observed
<i>Underground storage tank (UST) systems</i>	No evidence of an active UST was observed at the Subject Property. Ms. Cronin was unaware of existing or former USTs at the Subject Property.
<i>Chemical or petroleum storage or handling areas</i>	No evidence of the use or storage of oil or hazardous materials was observed. Ms. Cronin was unaware of the use or storage of oil or hazardous materials at the Subject Property.
<i>Chemical waste or petroleum waste storage or handling areas</i>	No evidence of the generation or storage of hazardous waste was observed. Ms. Cronin was unaware of the generation or storage of hazardous waste at the Subject Property.
<i>Dumpsters</i>	None observed
<i>Floor drains, trenches, sumps and associated piping</i>	None observed
<i>Oil/water separators</i>	No evidence of an oil/water separator was observed. Ms. Cronin was unaware of an oil/water separator at the Subject Property.



Feature	Comments
<i>Storm water drains, grates and associated piping</i>	Catch basins were observed. No staining was observed in the area of the catch basins. Ms. Cronin was not aware of the discharge point of the catch basins. It is likely that the catch basins discharge to a drain line identified by on-Site drainage manholes.
<i>Drainage swales, culverts, impoundments, and surface water bodies</i>	None observed
<i>Septic systems, leach fields, seepage pits, and dry wells</i>	None observed
<i>Open pipe discharges</i>	None observed
<i>Landfills and solid waste dumping</i>	None observed
<i>Historical fill or other fill material</i>	None observed
<i>Staining or stressed vegetation</i>	Minor staining, typical of a parking area, was observed in the paved areas at the Subject Property. GZA considers this staining to be a <i>de minimis</i> condition.
<i>Electrical transformers or capacitors</i>	A pad-mounted electrical cabinet was observed in the northeast corner of the Subject Property near the entrance. No staining was observed on the concrete pad or the surrounding landscaping. The Subject Property electrical service appears to be provided via underground lines associated with a utility pole along Essex Street.
<i>Hydraulic equipment, including lifts, elevators, and compactors</i>	None observed
<i>Active or inactive production wells</i>	None observed
<i>Monitoring wells, former boreholes, or other evidence of environmental investigations</i>	None observed
<i>Other significant observations</i>	None observed.

7.0 REGULATORY DATABASE REVIEW

GZA developed the information in this section based on public information obtained from various federal, state, and local agencies that maintain environmental regulatory databases.

7.1 FEDERAL AND STATE ENVIRONMENTAL RECORD SOURCES

GZA obtained data from ASTM-required federal and state databases contained in a report dated May 31, 2023, provided by Environmental Data Resources (EDR), a professional data search company. The following table indicates the databases provided in EDR’s database report, the minimum search distances from the Subject Property utilized by GZA in evaluating that database, and the number of properties that appear on the database within the minimum search distances used. Descriptions of the federal and state databases and the dates that EDR accessed the federal and state databases are provided in EDR’s report (see **Appendix D**).



Federal and State List	Approximate Minimum Search Distance*	Subject Property and Adjoining Properties	# Sites Within Search Distance
NPL	1 mile	0	0
Delisted NPL	½ mile	0	0
SEMS	½ mile	0	0
SEMS ARCHIVE	½ mile	0	0
RCRIS CORRACTS	1 mile	0	0
RCRIS-TSD	½ mile	0	0
RCRIS-LQG/SQG	Subject Property and adjoining properties	0	0
Federal IC/EC Registries	Subject Property only	0	0
ERNS	Subject Property only	0	0
State Equivalent NPL	1 mile	1	45
State Equivalent CERCLIS	½ mile	1	60
State Landfill and/or Solid Waste Disposal Site	½ mile	0	0
Leaking Underground Storage Tanks (LUSTs)	½ mile	0	14
Registered USTs	Subject Property and adjoining properties	1	1
State IC/EC Registries	Subject Property only	0	0
Voluntary/Brownfield Cleanup Program Sites	½ mile	0	0

* The approximate minimum search distance indicates the minimum distance measured from the nearest Subject Property boundary for which EDR performed the database review.

7.2 LISTINGS FOR SUBJECT PROPERTY

The Subject Property is not listed on the state and federal databases provided by EDR.

7.3 LISTINGS FOR ADJOINING PROPERTIES

The 118 Essex Street property is listed as a Massachusetts Department of Environmental Protection (MassDEP) disposal site. According to historical maps reviewed (refer to **Section 4.3**), the 118 Essex Street property was historically part of the current south-adjointing 158 Essex Street property. At the time of the release, the 158 Essex Street property was occupied by a lumber company; this property is currently occupied by an assisted living facility. In 1991, a 2,000-gallon gasoline UST was removed from the property. In 1998, as part of due diligence for a real estate transaction, monitoring wells were installed and groundwater analysis detected gasoline-related compounds above Reportable Concentrations. MassDEP was notified and Release Tracking Number (RTN) 3-17962 was assigned to the release. RTN 3-17962 has a regulatory status of Class A-2 Response Action Outcome (RAO), indicating that a Permanent Solution and regulatory closure have been achieved. According to the RAO, remedial activities included Oxygen Release Compound (ORC) injections to the groundwater followed by several groundwater analytical rounds; groundwater elevation data indicates a southeasterly flow away from the Subject



Property; and a Method 2 Risk Characterization demonstrated a condition of No Significant Risk under the Massachusetts Contingency Plan (MCP; 310 CMR 40.0000). In GZA's opinion, based on the regulatory status and the measured groundwater slow, the UST release is unlikely to impact the soil, groundwater, or soil vapor conditions at the Subject Property.

The south-adjointing property is also listed as a state spills site. According to the EDR listing, in 2009 drums were found at the property. The incident was reported to MassDEP and RTN 3-28440 was assigned. MassDEP online records have no information pertaining to RTN 3-28440 and indicate, along with the EDR listing, that the RTN was retracted. In GZA's opinion, based on the measured groundwater flow and the regulatory status of the listing, this release is unlikely to impact the soil, groundwater, or soil vapor conditions at the Subject Property.

7.4 LISTINGS FOR OTHER VICINITY PROPERTIES

Several additional state disposal sites and spill sites are listed within their respective search distances. In GZA's opinion, the remaining sites are either located hydraulically downgradient, are not in close proximity to the Subject Property, or have achieved regulatory closure.

7.5 EVALUATION OF UNMAPPED PROPERTIES

GZA also reviewed the list of "orphan" sites, which are properties with insufficient address information to allow the mapping software to plot a location. Based on the information provided in the database summary, it does not appear that any of the listed properties could likely impact the Subject Property.

7.6 REGULATORY FILE REVIEW

As described above in **Section 7.3**, GZA reviewed MassDEP files regarding a release at the south-adjointing property.

7.7 LOCAL REGULATORY AGENCIES

GZA submitted online public records requests to the Melrose Fire Department, the Melrose Clerk's Office, and the Melrose Health Department to review their records pertaining to existing or prior USTs, and to reported releases of petroleum or hazardous materials at the Subject Property and at its adjoining properties. None of the municipal agencies have responded during the allotted time for this Phase I study.

8.0 **INTERVIEWS**

As part of this assessment, on May 31, 2023, GZA contacted the Melrose Assessor's Office, Clerk's Office, Health Department, and Fire Department. On June 2, 2013, GZA contacted the Melrose Building Department. GZA also interviewed Ms. Catherine Cronin, a representative of the Subject Property owner, by telephone on June 5, 2023. The information provided by each is discussed and referenced in the text.



9.0 USER-PROVIDED INFORMATION

GZA requested information from the Client regarding title information, environmental liens, Activity and Use Limitations, and specialized knowledge or commonly known information regarding the Subject Property and, if applicable, the reason for a significantly discounted purchase price. According to the completed User Questionnaire, the client was not aware of environmental cleanup liens against the property, AULs, engineering controls, land use restrictions or institutional controls. Additionally, the user was not aware of spills or chemical releases, environmental cleanups, or contamination at the property, other than those discussed in the text. A copy of the User Questionnaire is provided in **Appendix E**.

10.0 NON-ASTM E1527-13 CONSIDERATIONS

This Phase I ESA does not include an evaluation of environmental issues or conditions that ASTM E1527-21 stipulates as non-scope considerations.

11.0 CONCLUSIONS

GZA performed a Phase I ESA in general conformance with the scope and limitation of ASTM E1527-21 for the Subject Property located at 164 Essex Street in Melrose, Massachusetts. Exceptions to, or deviations from, this practice are described in **Section 1.4** of this Phase I ESA Report.

11.1 RECOGNIZED ENVIRONMENTAL CONDITIONS (RECS)

In GZA's opinion, this Phase I ESA revealed no evidence of a REC in connection with the Subject Property.

11.2 CONTROLLED RECOGNIZED ENVIRONMENTAL CONDITIONS (CRECS)

In GZA's opinion, this Phase I ESA revealed no evidence of a CREC in connection with the Subject Property.

11.3 HISTORIC RECOGNIZED ENVIRONMENTAL CONDITIONS (HRECS)

In GZA's opinion, this Phase I ESA revealed no evidence of a HREC in connection with the Subject Property.

11.4 DE MINIMIS CONDITIONS

In GZA's opinion, this Phase I ESA identified evidence of a *de minimis* condition in connection with the Subject Property:

Minor staining, typical of a parking area, was observed on the paved areas at the Subject Property.

11.5 DATA GAPS AND THEIR SIGNIFICANCE

In GZA's opinion, no significant data gaps were encountered that affected our ability to identify RECs, CRECs, or HRECs in connection with the Subject Property.



11.6 NON-ASTM E1527-21 CONSIDERATIONS

No non-ASTM E1527-21 considerations were evaluated as part of GZA's Scope of Services.

11.7 BUSINESS ENVIRONMENTAL RISK

The Subject Property has a history coal storage and is abutted to the west by railroad tracks. The potential exists for increased costs to manage impacted soil during construction if encountered in these areas.

12.0 REFERENCES

- EDR, May 31, 2023, The EDR Radius Map with Geocheck, 164 Essex Street, Melrose MA.
- EDR, Sanborn maps.
- EDR, City Directories.
- EDR, Aerial photographs.
- EDR, Topographic maps.
- EMG, Phase I Environmental Site Assessment (ESA) dated November 2013.
- EMG, Phase II ESA dated November 2013.
- VERTEX, Phase I ESA dated October 2015.

13.0 ENVIRONMENTAL PROFESSIONAL OPINION

I declare, to the best of my professional knowledge and belief, that I meet the definition of Environmental Professional as defined in §312.10 of 40 CFR 12; that I have the specific qualifications based on education, training, and experience to assess a property of the nature, history and setting of the subject property; and that I have developed and performed the all appropriate inquiries in conformance with the standards and practices set forth in 40 CFR 312. The signature of the Environmental Professional (David E. Leone) is contained on the cover letter of this Phase I ESA Report. The qualifications of the Environmental Professional are provided in **Appendix F**.

14.0 LIMITATIONS

GZA prepared this Phase I ESA Report on behalf of, and for the exclusive use of Szecon Development for the stated purposes for the Subject Property identified in this Phase I ESA Report. However, GZA acknowledges and agrees that this Phase I ESA Report may be conveyed to the Lender associated with the proximate financing of the Subject Property to the extent set forth in our Terms and Conditions provided in **Appendix A**. Use of this Phase I ESA Report, in whole or in part, at other locations, or for other purposes, might lead to inappropriate conclusions, and we do not accept any responsibility for the consequences of such use. Further, reliance by any party not identified in the agreement, for any use, shall be at that party's sole risk, and without any liability to GZA.



GZA performed its services to render an opinion on the presence of RECs in connection with the Subject Property. We performed our services using that degree of skill and care ordinarily exercised by qualified professionals performing the same type of services, at the same time, under similar conditions, at the same or a similar property. We make no warranty, express or implied.

Our findings and conclusions are based on the work conducted as part of the Scope of Services set forth in this Phase I ESA Report, and reflect our professional judgment. Our findings and conclusions should not be considered as scientific certainties or engineering certainties, but rather as our professional opinions concerning the limited data gathered during the course of our work.

No environmental site assessment can eliminate the uncertainty of the possible presence of RECs. This Phase I ESA Report was prepared to help reduce, not to eliminate, such uncertainties. Consistent with ASTM E1527-21, we developed our opinions in light of the constraints imposed by time and budget.

As indicated within this Phase I ESA Report, we observed conditions at the Subject Property and at adjoining properties for evidence of RECs at the Subject Property. Where access to portions of the Subject Property or to structures on the Subject Property was unavailable or limited, GZA renders no opinion as to the presence of hazardous substances, hazardous waste, or petroleum products, or to the presence of indirect evidence relating to these materials, in those portions of the Subject Property or structure. In addition, GZA renders no opinion as to the presence of hazardous substances, hazardous waste, or petroleum products, or to the presence of indirect evidence relating to these materials, where direct observation of the interior walls, floors, and/or ceilings of a structure on the Subject Property was obstructed by objects and/or coverings on and/or over such surfaces. We based our opinions on such limited observations. Additionally, some activities or events impacting environmental conditions at the Subject Property or on adjoining properties might have been transient and not observable at the time of GZA's Subject Property reconnaissance.

We relied upon information made available by federal, state, and local authorities, the Key Site Manager, and others. We did not attempt to independently verify the accuracy or completeness of that information. We noted inconsistencies in this information within the Report.

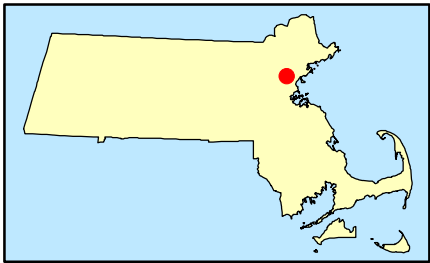
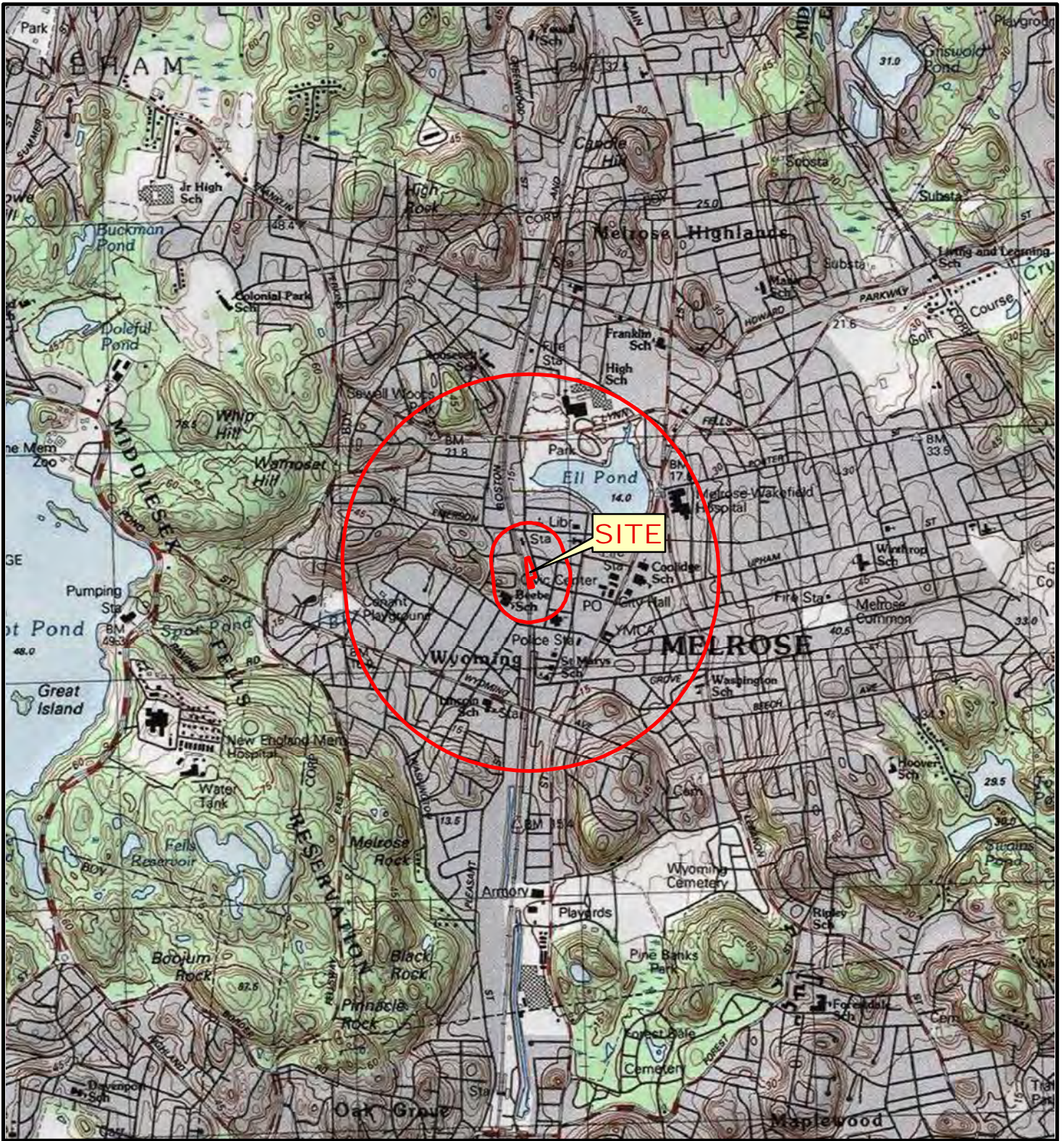
The lender, seller, buyer, or other parties that might become involved with the Subject Property might develop additional opinions or information regarding the presence or absence of RECs at the Subject Property. Such additional opinions or information might not fully support the opinions provided in this Phase I ESA Report. In the event such additional opinions or information is developed, we recommend retaining GZA to review this material so that we have the opportunity to evaluate and modify, as necessary, the opinions provided in this Phase I ESA Report.

Unless otherwise specified within this Phase I ESA Report, we have rendered no opinion on the compliance of Subject Property conditions or activities with federal, state, and local codes, laws, or regulations.

GZA based the opinions expressed in this Phase I ESA Report on conditions observed during the course of our work on this Subject Property; these conditions might change over time. ASTM E1527-21 specifies that observations and opinions are only valid for 180 days from the date the underlying information is developed. After 180 days, portions of this Phase I ESA Report may need to be updated.



Figures



SOURCE : USGS TOPOGRAPHIC QUADRANGLES SCANNED BY THE NATIONAL GEOGRAPHIC SOCIETY & I-CUBED, COPYRIGHT 2011

Data Supplied by :

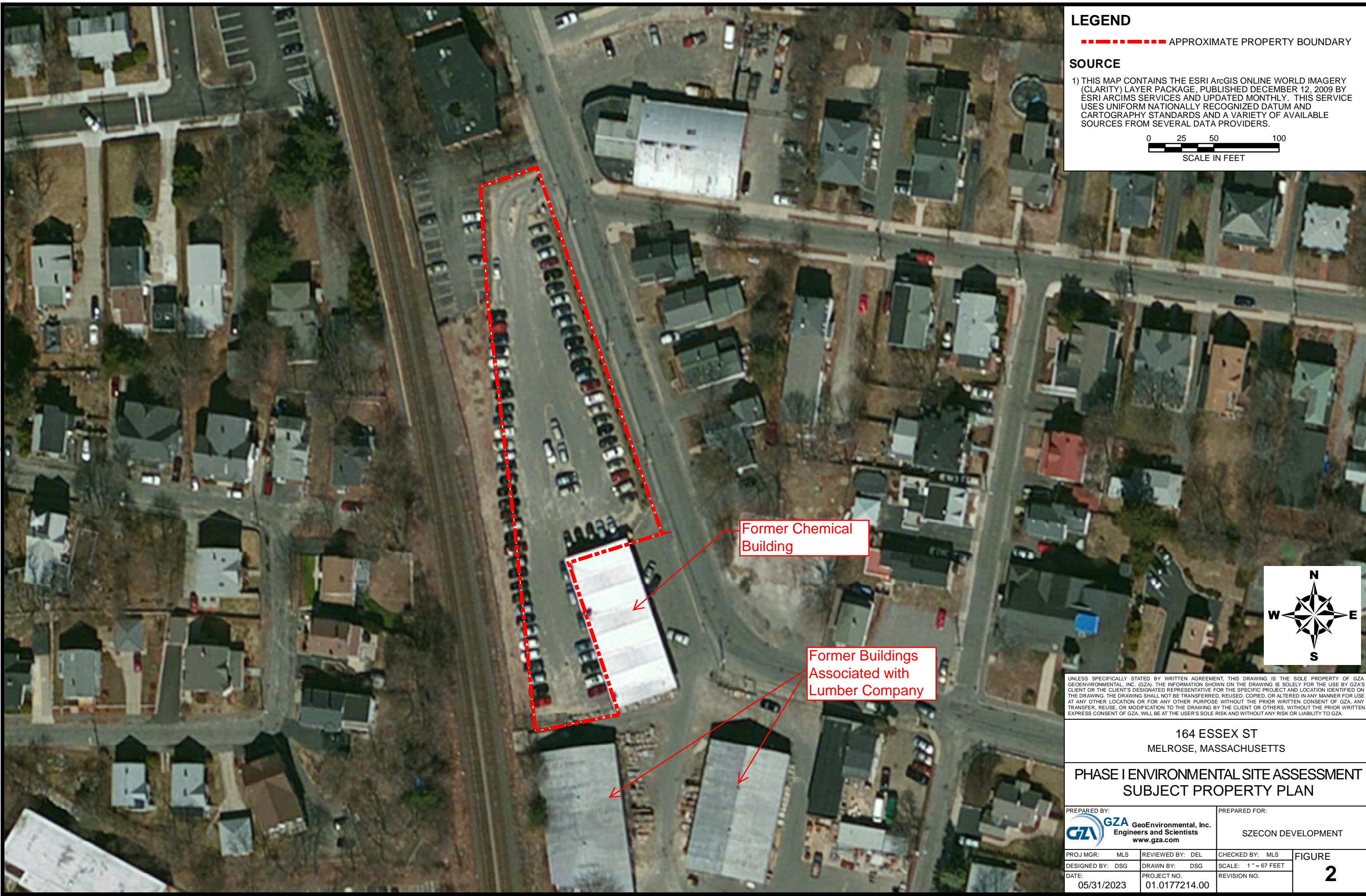


PROJ. MGR.: MLS
DESIGNED BY: DSG
REVIEWED BY: DEL
OPERATOR: DSG
DATE: 05-31-2023

**SUBJECT PROPERTY LOCATION PLAN
SHOWING 500 FOOT & 1/2 MILE OFFSETS**
PHASE I ENVIRONMENTAL SITE ASSESSMENT
164 ESSEX ST
MELROSE, MASSACHUSETTS

JOB NO.
01.0177214.00
FIGURE NO.
1

© 2023 - GZA GeoEnvironmental, Inc. J:\Branch\NORWOOD\DSG\Figures\GIS\MXD\FIG_2_SITE PLAN_18_0177214_00.mxd, 5/31/2023, 2:21:23 PM, dean.giuliano


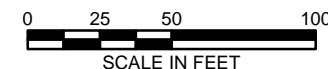


LEGEND

--- APPROXIMATE PROPERTY BOUNDARY

SOURCE

1) THIS MAP CONTAINS THE ESRI ArcGIS ONLINE WORLD IMAGERY (CLARITY) LAYER PACKAGE, PUBLISHED DECEMBER 12, 2009 BY ESRI ARCSIMS SERVICES AND UPDATED MONTHLY. THIS SERVICE USES UNIFORM NATIONALLY RECOGNIZED DATUM AND CARTOGRAPHY STANDARDS AND A VARIETY OF AVAILABLE SOURCES FROM SEVERAL DATA PROVIDERS.



UNLESS SPECIFICALLY STATED BY WRITTEN AGREEMENT, THIS DRAWING IS THE SOLE PROPERTY OF GZA GEOENVIRONMENTAL, INC. (GZA). THE INFORMATION SHOWN ON THE DRAWING IS SOLELY FOR THE USE BY GZA'S CLIENT OR THE CLIENT'S DESIGNATED REPRESENTATIVE FOR THE SPECIFIC PROJECT AND LOCATION IDENTIFIED ON THE DRAWING. THE DRAWING SHALL NOT BE TRANSFERRED, REUSED, COPIED, OR ALTERED IN ANY MANNER FOR USE AT ANY OTHER LOCATION OR FOR ANY OTHER PURPOSE WITHOUT THE PRIOR WRITTEN CONSENT OF GZA. ANY TRANSFER, REUSE, OR MODIFICATION TO THE DRAWING BY THE CLIENT OR OTHERS, WITHOUT THE PRIOR WRITTEN EXPRESS CONSENT OF GZA, WILL BE AT THE USER'S SOLE RISK AND WITHOUT ANY RISK OR LIABILITY TO GZA.

164 ESSEX ST
MELROSE, MASSACHUSETTS

**PHASE I ENVIRONMENTAL SITE ASSESSMENT
SUBJECT PROPERTY PLAN**

PREPARED BY:
GZA GeoEnvironmental, Inc.
Engineers and Scientists
www.gza.com

PREPARED FOR:
SZECON DEVELOPMENT

PROJ MGR: MLS
DESIGNED BY: DSG
DATE: 05/31/2023

REVIEWED BY: DEL
DRAWN BY: DSG
PROJECT NO. 01.0177214.00

CHECKED BY: MLS
SCALE: 1" = 67 FEET
REVISION NO.

FIGURE
2



Appendix A - Project Terms and Conditions



TERMS AND CONDITIONS FOR PROFESSIONAL SERVICES

© 2023 by GZA GeoEnvironmental, Inc.

Client ("You"):

Proposal No:

Site:

These Terms and Conditions, together with GZA's Proposal, make up the Agreement between GZA and you, Client, named above.

BEFORE SIGNING THE PROPOSAL, BE SURE YOU READ AND UNDERSTAND THE PARAGRAPHS ENTITLED "INDEMNIFICATION" AND "LIMITATION OF REMEDIES" WHICH DEAL WITH THE ALLOCATION OF RISK BETWEEN YOU AND GZA.

1. Services. GZA will perform the services set forth in its Proposal and any amendments or change orders authorized by you (the "Services"). Any request or direction from you that would require extra work or additional time for performance or would result in an increase in GZA's costs will be the subject of a negotiated amendment or change order.

2. Standard of Care; Warranties.

- a. GZA will perform professional Services with the degree of skill and care ordinarily exercised by qualified professionals performing the same type of services at the same time under similar conditions in the same or similar locality.
- b. EXCEPT AS SET FORTH IN SUBSECTIONS 2a ABOVE, NO WARRANTY, EXPRESS OR IMPLIED, INCLUDING WARRANTY OF MARKETABILITY OR FITNESS FOR A PARTICULAR PURPOSE, IS MADE OR INTENDED BY GZA'S PROPOSAL OR BY ANY OF GZA'S ORAL OR WRITTEN REPORTS.
- c. GZA assigns to you any manufacturers' warranties of equipment or materials purchased from others, to the extent they are assignable, and your sole recourse will be against the manufacturer. Full risk of loss of materials and equipment will pass to you upon delivery to the Site, and you will be responsible for insuring and otherwise protecting them against theft and damage.

3. Payment.

- a. Except as otherwise stated in the Proposal, you will compensate GZA for the Services at the rates set forth in the applicable Proposal, amendment or change order; reimburse its expenses, which will include a communication fee calculated as a percentage of labor invoiced; and pay any sales or similar taxes thereon.
- b. Any retainer specified in GZA's Proposal shall be due prior to the start of Services and will be applied to the final invoice for Services.
- c. GZA will submit invoices periodically, and payment will be due within 20 days from invoice date. Overdue payments will bear interest at 1½ percent per month or, if lower, the maximum lawful rate. GZA may terminate the Services upon 10 days' written notice anytime your payment is overdue on this or any other project and you will pay for all Services through termination, plus termination costs. You will reimburse GZA's costs of collecting overdue invoices, including reasonable attorneys' fees (including costs for time expended by in-house counsel, which will be charged to you at the prevailing market rate for attorneys of similar experience practicing in the jurisdiction).

4. Your Responsibilities.

- a. Except as otherwise agreed in writing, you will secure the access agreements, approvals, permits, licenses and consents necessary for performance of the Services. If you are the owner or operator of the Site, you will provide GZA with all documents, plans, information concerning underground structures (including but not limited to utilities, conduits, pipes, and tanks), information related to hazardous materials or other environmental or geotechnical conditions at the Site (including, if applicable, asbestos containing materials ["ACM"]) and other information that may be pertinent to the Services or, if you are not the owner or operator of the Site, you agree to make reasonable efforts to obtain these same documents and provide them to GZA. Unless otherwise indicated in writing, GZA will be entitled to rely on documents and information you provide.
- b. If you use the services of a contractor or construction manager at the Site, you agree to use best and reasonable efforts to include in your agreement(s) with the construction contractor provisions obligating the latter:
 - (i) to defend, indemnify and hold harmless, to the fullest extent permitted by law, you and GZA and its officers, directors, members, partners, agents, employees, and subconsultants (the "GZA Indemnitees"), for or on account of any claims, liabilities, costs and expenses, including attorneys' fees, arising out of or relating to the design or implementation of construction means, methods, procedures, techniques, and sequences of construction, including safety precautions or programs, of the contractor, or any of its subcontractors or any engineer engaged by it;
 - (ii) to name you and GZA as additional insureds under general liability and builder's risk insurance coverages maintained by the contractor, or any of its subcontractors, and to ensure that such policies are primary and noncontributory with regard to the above indemnity obligations; and
 - (iii) to require that all of its subcontractors agree and be bound to the obligations set forth in (i) and (ii) above.
- c. In the event that you are unable to secure such provisions in the agreement(s) with the construction contractor, you shall promptly (but in any event prior to the commencement of the Services) notify GZA and GZA shall have the opportunity to negotiate with you reasonable substitute risk allocation and insurance indemnities and protections.

5. Right of Entry; Site Restoration. You grant GZA and its subcontractor(s) permission to enter the Site to perform the Services. If you do not own the Site, you represent and warrant that the owner has granted permission for GZA to enter the Site and perform the Services; you will provide reasonable verification on request; and you will indemnify the GZA Indemnitees for any claims by the Site owner related to alleged trespass by GZA or its subcontractors. Although GZA will exercise reasonable care to limit damage to landscaping, paving, systems and structures at the Site, you acknowledge that some damage may occur even with the exercise of due care and you agree to compensate GZA for any restoration it is asked to perform, unless otherwise indicated in the Proposal.

6. Underground Facilities. GZA's only responsibility under this Agreement will be to provide proper notification to the applicable state utility "Call-Before-You-Dig" program. You further agree to assume responsibility for and to defend, indemnify and hold harmless GZA with respect to personal injury and property damages due to GZA's interference with subterranean structures including but not limited to utilities, conduits, pipes, and tanks:

- (i) that are not correctly shown on any plans and information you or governmental authorities provide to GZA; or
- (ii) that are not correctly marked by the appropriate utility.

- 7. Reliance.** The services, information, and other data furnished by you shall be at your expense, and GZA may rely upon all information and data that you furnish, including the accuracy and completeness thereof. You acknowledge that the quality of the Services provided by GZA is directly related to the accuracy and completeness of the information and data that you furnish to GZA. **GZA'S REPORTS ARE PREPARED FOR AND MADE AVAILABLE FOR YOUR SOLE USE. YOU ACKNOWLEDGE AND AGREE THAT USE OF OR RELIANCE UPON THE REPORT OR THE FINDINGS IN THE REPORT BY ANY OTHER PARTY, OR FOR ANY OTHER PROJECT OR PURPOSE, SHALL BE AT YOUR OR SUCH OTHER PARTY'S SOLE RISK AND WITHOUT ANY LIABILITY TO GZA. YOU SHALL INDEMNIFY AND HOLD HARMLESS THE GZA INDEMNITEES FROM ALL CLAIMS, DAMAGES, LOSSES, AND EXPENSES, INCLUDING ATTORNEYS' FEES, ARISING OUT OF OR RESULTING FROM ANY USE, REUSE, OR MODIFICATION OF THE DOCUMENTS WITHOUT WRITTEN VERIFICATION, COMPLETION, OR ADAPTATION BY GZA AND SUCH LIMITED LICENSE TO YOU SHALL NOT CREATE ANY RIGHTS IN THIRD PARTIES.**
- 8. Lab Tests and Samples.** GZA is entitled to rely on the results of laboratory tests using generally accepted methodologies. GZA may dispose of samples in accordance with applicable laws 30 days after submitting test results to you unless you request in writing for them to be returned to you or to be held longer, in which case you will compensate GZA for storage and/or shipping beyond 30 days.
- 9. GZA Professionals.** GZA employees or consultants may act as licensed, certified or registered professionals (including but not limited to Professional Engineers, Licensed Site or Environmental Professionals, Certified Hazardous Materials Managers,, or Certified Industrial Hygienists collectively referred to in this section as "GZA Professionals") whose duties may include the rendering of independent professional opinions. You acknowledge that a federal, state or local agency or other third party may audit the Services of GZA or other contractor/consultant(s), which audit may require additional Services, even though GZA and such GZA Professionals have each performed such Services in accordance with the standard of care set forth herein. You agree to compensate GZA for all Services performed in response to such an audit, or to meet additional requirements resulting from such an audit, at the rates set forth in the applicable Proposal, amendment or change order.
- 10. Hazardous Materials; GZA "Not a Generator".** Before any hazardous or contaminated materials, including, if applicable, ACMs (the "Wastes") are removed from the Site, you will sign manifests naming you as the generator of the Wastes (or, if you are not the generator, you will arrange for the generator to sign). You will select the treatment or disposal facility to which any Wastes are taken. GZA will not be the generator or owner of, nor will it possess, take title to, or assume legal liability for any Wastes at or removed from the Site. GZA will not have responsibility for or control of the Site or of operations or activities at the Site other than its own. GZA will not undertake, arrange for or control the handling, treatment, storage, removal, shipment, transportation or disposal of any Wastes at or removed from the Site, other than any laboratory samples it collects or tests. You agree to defend, indemnify and hold the GZA Indemnitees harmless for any costs or liability incurred by GZA in defense of or in payment for any legal actions in which it is alleged that GZA is the owner, generator, treater, storer or disposer of any Wastes.
- 11. Limits on GZA's Responsibility.** GZA will not be responsible for the acts or omissions of contractors or others at the Site, except for its own subcontractors and employees. GZA will not supervise, direct or assume control over or the authority to stop any contractor's work, nor shall GZA's professional activities nor the presence of GZA or its employees and subcontractors be construed to imply that GZA has authority over or responsibility for the means, methods, techniques, sequences or procedures of construction, for work site health or safety precautions or programs, or for any failure of contractors to comply with contracts, plans, specifications or laws. Any opinions by GZA of probable costs of labor, materials, equipment or services to be furnished by others are strictly estimates and are not a guarantee that actual costs will be consistent with the estimates.
- 12. Changed Conditions.**
- You recognize the uncertainties related to the Services (including, without limitation, environmental and geotechnical Services), which often require a phased or exploratory approach, with the need for additional Services becoming apparent during the initial Services. You also recognize that actual conditions encountered may vary significantly from those anticipated, that laws and regulations are subject to change, and that the requirements of regulatory authorities are often unpredictable.
 - If changed or unanticipated conditions or delays make additional Services necessary or result in additional costs or time for performance, GZA will notify you and the parties will negotiate appropriate changes to the scope of Services, compensation and schedule.
 - If no agreement can be reached, GZA will be entitled to terminate the Services and to be equitably compensated for the Services already performed. GZA will not be responsible for delays or failures to perform due to weather, labor disputes, intervention by or inability to get approvals from public authorities, acts or omissions on your part, or any other causes beyond GZA's reasonable control, and you will compensate GZA for any resulting increase in its costs.
- 13. Documents and Information.** All documents, data, calculations and work papers prepared or furnished by GZA are instruments of service and will remain GZA's property. Designs, reports, data and other work product delivered to you are for your use only, for the limited purposes disclosed to GZA. Any delayed use, use at another site, use on another project, or use by a third party will be at the user's sole risk, and without any liability to GZA. Any technology, methodology or technical information learned or developed by GZA will remain its property. Provided GZA is not in default under this Agreement, GZA's designs will not be used to complete this project by others, except by written agreement relating to use, liability and compensation.
- 14. Electronic Media.** In accepting and utilizing any drawings, reports and data on any form of electronic media generated by GZA, you covenant and agree that all such electronic files are instruments of service of GZA, who shall be deemed the author and shall retain all common law, statutory law and other rights, including copyrights. In the event of a conflict between the signed documents prepared by GZA and electronic files, the signed documents shall govern. You agree not to reuse these electronic files, in whole or in part, for any purpose or project other than the project that is the subject of this Agreement. Any transfer of these electronic files to others or reuse or modifications to such files by you without the prior written consent of GZA will be at the user's sole risk and without any liability to GZA.
- 15. Confidentiality; Subpoenas.** Information about this Agreement and GZA's Services and information you provide to GZA regarding your business and the Site, other than information available to the public and information acquired from third parties, will be maintained in confidence and will not be disclosed to others without your consent, except as GZA reasonably believes is necessary: (a) to perform the Services; (b) to comply with professional standards to protect public health, safety and the environment; and (c) to comply with laws, regulations, court orders and professional obligations. GZA will make reasonable efforts to give you prior notice of any disclosure under (b) or (c) above. Information available to the public and information acquired from third parties will not be



considered confidential. You will reimburse GZA for responding to any subpoena or governmental inquiry or audit related to the Services, at the rates set forth in the applicable Proposal, amendment or change order.

16. Insurance. During performance of the Services, GZA will maintain workers' compensation, commercial general liability, automobile liability, and professional liability/contractor's pollution liability insurance. GZA will furnish you certificates of such insurance on request.

17. Indemnification. You agree to hold harmless, indemnify, and defend the GZA Indemnitees against all claims, suits, fines and penalties, including mandated cleanup costs and attorneys' fees and other costs of settlement and defense, which claims, suits, fines, penalties or costs arise out of or are related to this Agreement or the Services, except to the extent they are caused by GZA's negligence or willful misconduct.

18. Limitation of Remedies.

- a. To the fullest extent permitted by law and notwithstanding anything else in this Agreement to the contrary, the aggregate liability of GZA and its affiliates and subcontractors and their employees, officers, directors and agents (collectively referred to in this paragraph as "GZA") for all claims arising out of this Agreement or the Services is limited to \$50,000 or, if greater, 10% of the compensation received by GZA under this Agreement.
- b. You may elect to increase the limit of liability by paying an additional fee, such fee to be negotiated prior to the execution of this Agreement.
- c. Any claim will be deemed waived unless written notice of such claim is received by GZA within one year of substantial completion of the Services.
- d. GZA will not be liable for lost profits, loss of use of property, delays, or other special, indirect, incidental, consequential, punitive, exemplary, or multiple damages.
- e. GZA will not be liable to you or the Site owner for injuries or deaths suffered by GZA's or its subcontractors' employees.
- f. You will look solely to GZA for your remedy for any claim arising out of or relating to this Agreement, including any claim arising out of or relating to alleged negligence or errors or omissions of any GZA principal, officer, employee or agent. To the extent damages are covered by property insurance or any other insurance, both you and GZA waive all rights against each other and against the contractors, consultants, agents, and employees of the other, for damages, except such rights as they may have to the proceeds of such insurance as set forth in this Agreement. The you or GZA, as appropriate, shall require of the contractors, consultants, agents, and employees of any of them, similar waivers in favor of the other parties enumerated herein.

19. Disputes.

- a. All disputes between you and GZA shall be subject to non-binding mediation.
- b. Either party may demand mediation by serving a written notice stating the essential nature of the dispute, the amount of time or money claimed, and requiring that the matter be mediated within forty-five (45) days of service of notice.
- c. The mediation shall be administered by the American Arbitration Association in accordance with its most recent Construction Mediation Rules, or by such other person or organization as the parties may agree upon.
- d. No action or suit may be commenced unless mediation has occurred but did not resolve the dispute, or unless a statute of limitation period would expire if suit were not filed prior to such forty-five (45) days after service of notice. However, where non-payment of an invoice has occurred and GZA sends you a final demand letter for payment, your failure to respond within ten (10) days of receipt (or, for certified mail, the date of the first attempt to deliver the letter to your address of record if you ultimately do not accept receipt of the letter) of such letter will be deemed to be a waiver of your right to enforce this mediation clause and GZA may immediately file suit to enforce the terms of this Agreement.

20. Miscellaneous.

- a. This Agreement and all claims relating thereto shall be governed by the substantive and procedural laws of the Commonwealth of Massachusetts, as they presently exist or may hereafter be amended, without regard to principles of conflict of laws.
- b. The above terms and conditions regarding Limitation of Remedies and Indemnification shall survive the completion of the Services under this Agreement and the termination of the contract for any cause.
- c. Any amendment to these Terms and Conditions must be in writing and signed by both parties. No modification of these Terms and Conditions will be binding against GZA unless specifically approved in writing by a Principal of GZA.
- d. Having received these Terms and Conditions, your oral authorization to commence Services, your acceptance of performance of the Services, your actions, or your use of the Report or Work Product constitutes your acceptance of them.
- e. This Agreement supersedes any contract terms, purchase orders or other documents issued by you, even if signed by an authorized representative of GZA.
- f. Neither party may assign or transfer this Agreement or any rights or duties hereunder without the written consent of the other party.
- g. Your failure or the failure of your successors or assigns to receive payment, reimbursement, insurance proceeds or grant funds from any other party for any reason whatsoever shall not absolve you, your successors or assigns of any obligation to pay any sum to GZA under this agreement.
- h. These Terms and Conditions shall govern over any inconsistent terms in GZA's Proposal.
- i. The provisions of this Agreement are severable; if any provision is unenforceable it shall be appropriately limited and given effect to the extent it is enforceable.
- j. The covenants and agreements contained in this Agreement shall apply to, inure to the benefit of and be binding upon the parties hereto and upon their respective successors and assigns.
- k. Any reports generated by GZA will be subject to GZA's standard report limitations for that particular type of report.

21. Asbestos Abatement Services (If Applicable). If the Services include asbestos abatement services, then the following terms and conditions will apply and will supersede any conflicting terms contained elsewhere in this Agreement.

- a. You acknowledge that conditions can vary from those encountered at the times and locations of explorations and data collection, and that the limitation on available data may result in some level of uncertainty with respect to the interpretation of those conditions, despite due professional care. GZA therefore cannot guaranty specific results such as the identification or removal of all asbestos or other contamination.







- 22. Microbial Services (If Applicable).** If the Services include microbial services, then the following terms and conditions will apply and will supersede any conflicting terms contained elsewhere in this Agreement.
- a. You recognize that meeting the standard of care does not establish an assurance that corrective procedures will be permanent. Because Microbial infestations are created by near-omnipresent living microscopic spores, grows very quickly and are influenced by nanoclimatological conditions that are very difficult to detect and sources of water intrusion, elevated moisture or relative humidity over which GZA has neither control or responsibility, GZA cannot and does not claim that its Services will eliminate the risk of a Microbial infestation recurring.
 - b. You acknowledge that the Services entail risk of personal injury and property damage (including cross-contamination) that cannot be avoided, even with the exercise of due care. You also acknowledge that environmental conditions can vary from those encountered at the times and locations of explorations and data collection, and that the limitation on available data may result in some level of uncertainty with respect to the interpretation of these conditions, despite due care. GZA therefore cannot guaranty specific results such as the identification of all contamination or other environmental conditions or problems nor their resolution.
 - c. You acknowledge that Microbial infestations may be hidden from view and concealed in locations that are difficult to discover. Accordingly, you agree that despite GZA's efforts, some Microbial locations may remain undetected. In such situations, you agree that you will have no claim against GZA provided GZA followed all applicable laws and regulations pertaining to the Work.
 - d. For purposes of this Agreement, Microbial is defined as any and all fungal and/or bacterial growth including but not limited to mold, mildew, yeast, fungus, fungi, bacteria, spores, odors, particulates, vapors, gas, or other emissions produced by or arising out of or toxins emanating therefrom.
 - e. You further agree that where GZA shall performs Services intended to minimize the risk of Microbial infestations, GZA shall not be liable for damages resulting from Microbial contamination including but not limited to fungal or bacterial infestations and water damage or dry or wet rot and you agree to waive any Microbial infestation claim(s) against GZA, and you agree to indemnify, defend and hold the GZA Indemnitees harmless from any claim alleging that GZA's Services caused or aggravated a Microbial infestation or did not prevent a Microbial infestation from re-occurring.



Appendix B - Photograph Log



Photographic Log

Client Name: Szecon Development		Subject Property Location: 164 Essex Street, Melrose MA		Project No. 01.0177214.00	
Photo 1 Subject Property Conditions		Photo 2 Subject Property Conditions			
					
Photo 3 Subject Property Conditions		Photo 4 Gate - Subject Property Entrance			
					



Appendix C - Historic Documentation



164 Essex Street

164 Essex Street

Melrose, MA 02176

Inquiry Number: 7351887.8

May 31, 2023

The EDR Aerial Photo Decade Package



6 Armstrong Road, 4th floor
Shelton, CT 06484
Toll Free: 800.352.0050
www.edrnet.com

EDR Aerial Photo Decade Package

05/31/23

Site Name:

164 Essex Street
164 Essex Street
Melrose, MA 02176
EDR Inquiry # 7351887.8

Client Name:

GZA GeoEnvironmental, Inc.
249 Vanderbilt Avenue
Norwood, MA 02062
Contact: Dean Giuliano



Environmental Data Resources, Inc. (EDR) Aerial Photo Decade Package is a screening tool designed to assist environmental professionals in evaluating potential liability on a target property resulting from past activities. EDR's professional researchers provide digitally reproduced historical aerial photographs, and when available, provide one photo per decade.

Search Results:

<u>Year</u>	<u>Scale</u>	<u>Details</u>	<u>Source</u>
2018	1"=500'	Flight Year: 2018	USDA/NAIP
2014	1"=500'	Flight Year: 2014	USDA/NAIP
2010	1"=500'	Flight Year: 2010	USDA/NAIP
1995	1"=500'	Acquisition Date: April 03, 1995	USGS/DOQQ
1985	1"=500'	Flight Date: April 17, 1985	USDA
1980	1"=500'	Flight Date: September 28, 1980	USDA
1978	1"=500'	Flight Date: April 23, 1978	USGS
1970	1"=500'	Flight Date: October 29, 1970	USDA
1969	1"=500'	Flight Date: April 09, 1969	USGS
1960	1"=500'	Flight Date: May 01, 1960	USGS
1955	1"=500'	Flight Date: December 01, 1955	USGS
1952	1"=500'	Flight Date: August 24, 1952	USDA
1938	1"=500'	Flight Date: November 16, 1938	USGS

When delivered electronically by EDR, the aerial photo images included with this report are for ONE TIME USE ONLY. Further reproduction of these aerial photo images is prohibited without permission from EDR. For more information contact your EDR Account Executive.

Disclaimer - Copyright and Trademark Notice

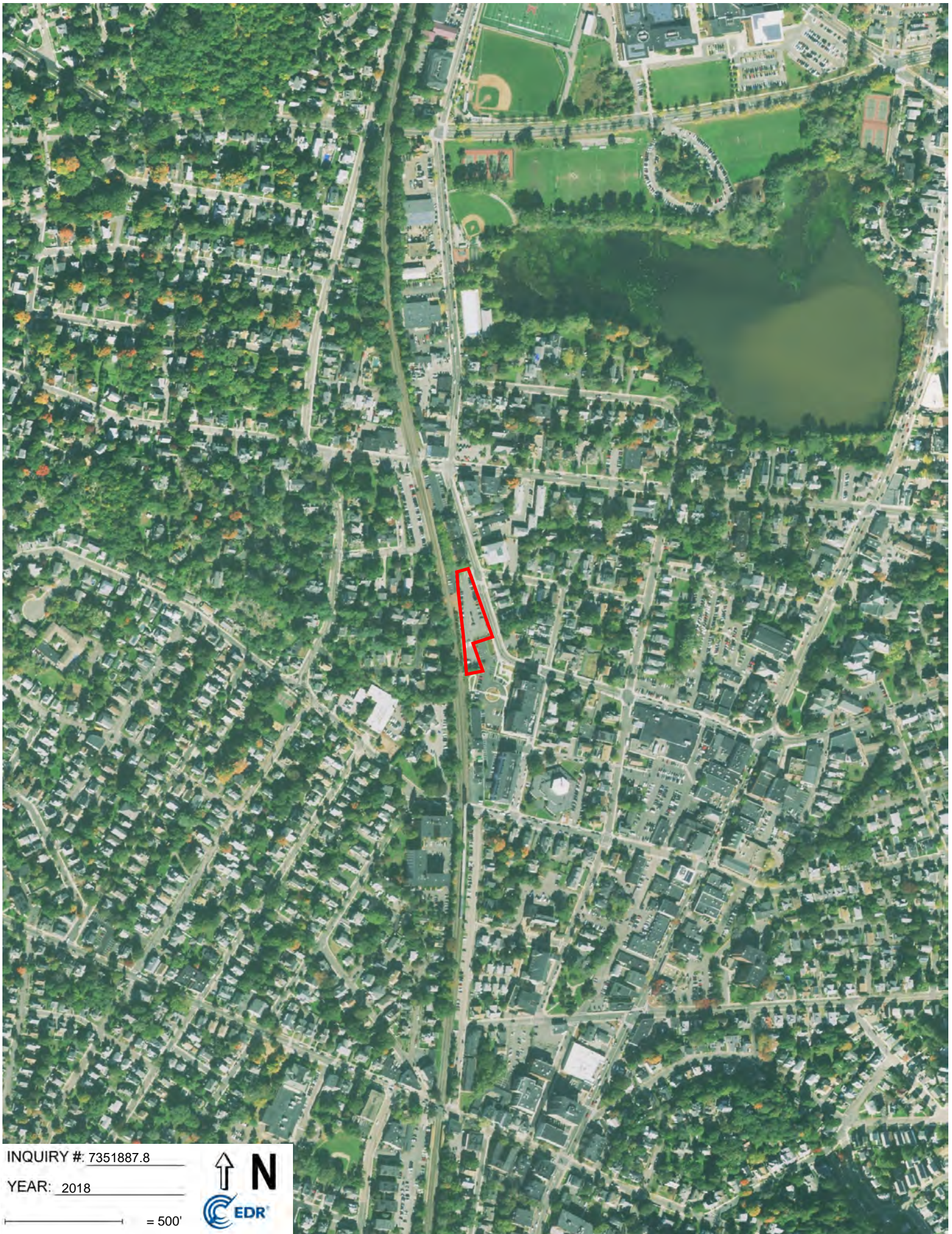
This Report contains certain information obtained from a variety of public and other sources reasonably available to Environmental Data Resources, LLC. It cannot be concluded from this Report that coverage information for the target and surrounding properties does not exist from other sources. This Report is provided on an "AS IS", "AS AVAILABLE" basis. NO WARRANTY EXPRESS OR IMPLIED IS MADE WHATSOEVER IN CONNECTION WITH THIS REPORT.

ENVIRONMENTAL DATA RESOURCES, LLC AND ITS SUBSIDIARIES, AFFILIATES AND THIRD PARTY SUPPLIERS DISCLAIM ALL WARRANTIES, OF ANY KIND OR NATURE, EXPRESS OR IMPLIED, ARISING OUT OF OR RELATED TO THIS REPORT OR ANY OF THE DATA AND INFORMATION PROVIDED IN THIS REPORT, INCLUDING WITHOUT LIMITATION, ANY WARRANTIES REGARDING ACCURACY, QUALITY, CORRECTNESS, COMPLETENESS, COMPREHENSIVENESS, SUITABILITY, MERCHANTABILITY, FITNESS FOR A PARTICULAR PURPOSE, TITLE, NON-INFRINGEMENT, MISAPPROPRIATION, OR OTHERWISE. ALL RISK IS ASSUMED BY THE USER. IN NO EVENT SHALL ENVIRONMENTAL DATA RESOURCES, LLC OR ITS SUBSIDIARIES, AFFILIATES OR THIRD PARTY SUPPLIERS BE LIABLE TO ANYONE FOR ANY DIRECT, INCIDENTAL, INDIRECT, SPECIAL, CONSEQUENTIAL OR OTHER DAMAGES OF ANY TYPE OR KIND (INCLUDING BUT NOT LIMITED TO LOSS OF PROFITS, LOSS OF USE, OR LOSS OF DATA), ARISING OUT OF OR IN ANY WAY CONNECTED WITH THIS REPORT OR ANY OF THE DATA AND INFORMATION PROVIDED IN THIS REPORT.

Any analyses, estimates, ratings, environmental risk levels, or risk codes provided in this Report are provided for illustrative purposes only, and are not intended to provide, nor should they be interpreted as providing any facts regarding, or prediction or forecast of, any environmental risk for any property. Only an assessment performed by a qualified environmental professional can provide findings, opinions or conclusions regarding the environmental risk or conditions in, on or at any property.

Copyright 2023 by Environmental Data Resources, Inc. All rights reserved. Reproduction in any media or format, in whole or in part, of any report or map of Environmental Data Resources, Inc., or its affiliates, is prohibited without prior written permission.

EDR and its logos (including Sanborn and Sanborn Map) are trademarks of Environmental Data Resources, LLC or its affiliates. All other trademarks used herein are the property of their respective owners.

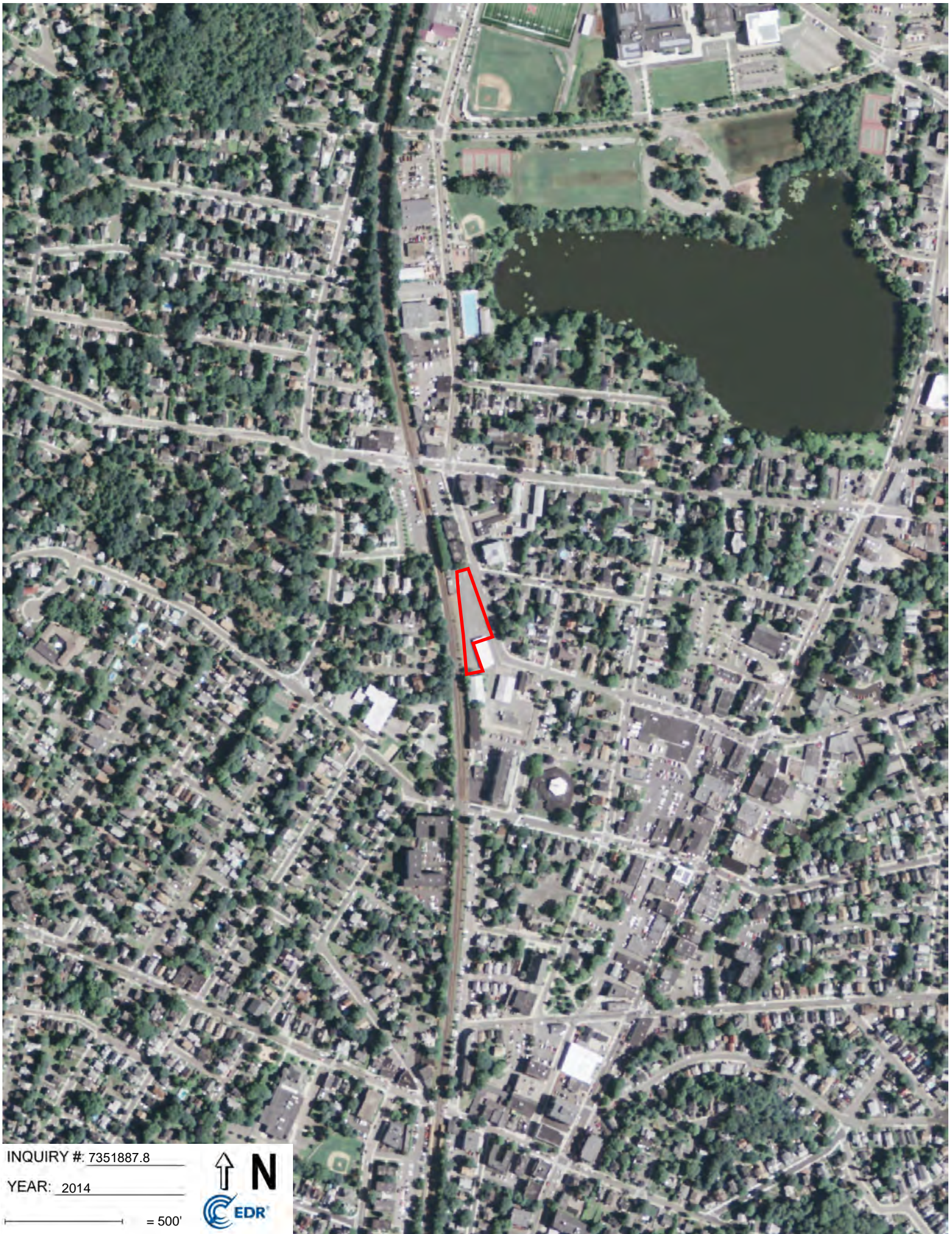


INQUIRY #: 7351887.8

YEAR: 2018

— = 500'





INQUIRY #: 7351887.8

YEAR: 2014

— = 500'





INQUIRY #: 7351887.8

YEAR: 2010

— = 500'





INQUIRY #: 7351887.8

YEAR: 1995

— = 500'





INQUIRY #: 7351887.8

YEAR: 1985

— = 500'





INQUIRY #: 7351887.8

YEAR: 1980

— = 500'






INQUIRY #: 7351887.8

YEAR: 1978

— = 500'



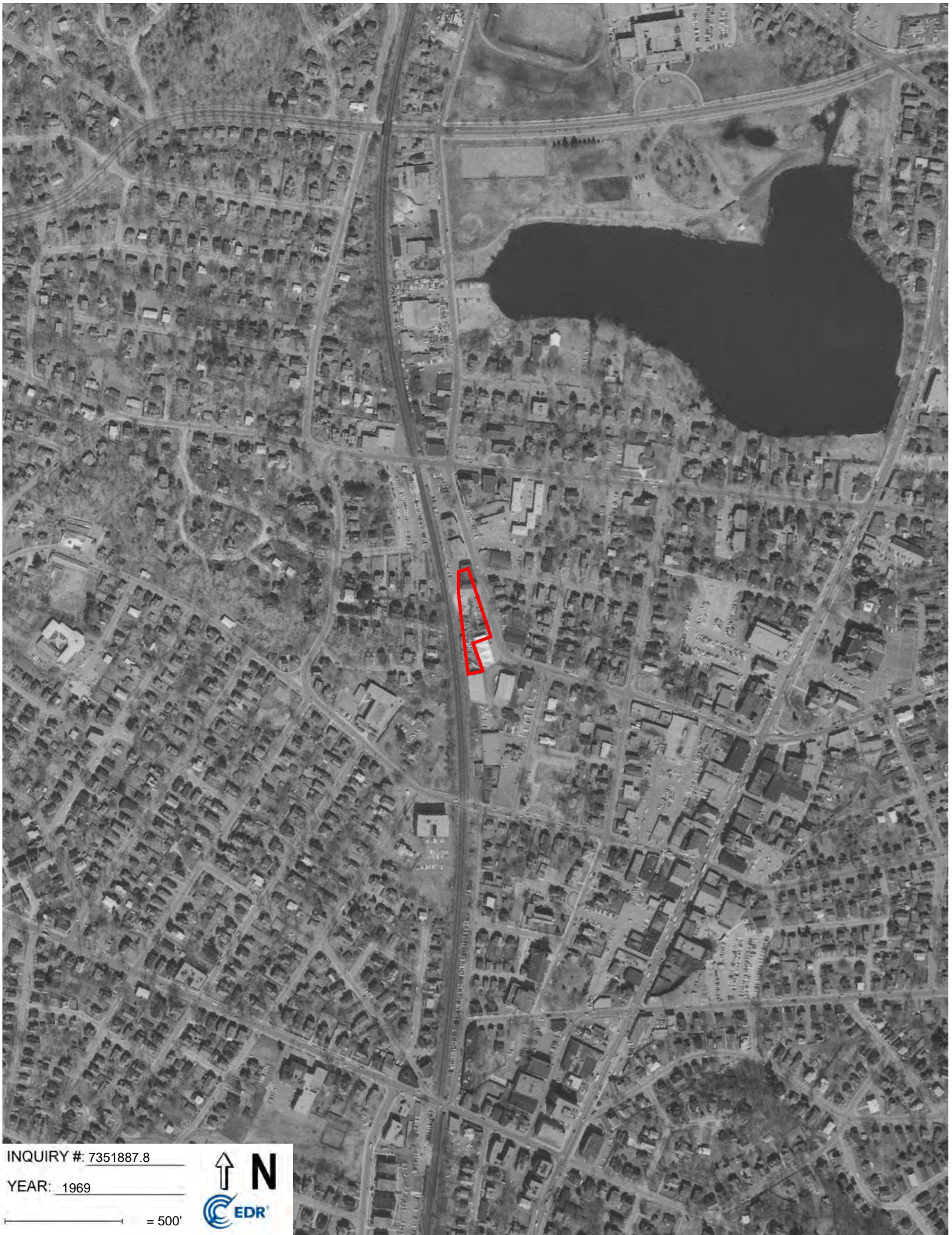


INQUIRY #: 7351887.8

YEAR: 1970

— = 500'





INQUIRY #: 7351887.8

YEAR: 1969

— = 500'





INQUIRY #: 7351887.8

YEAR: 1960

— = 500'





INQUIRY #: 7351887.8

YEAR: 1955

— = 500'






INQUIRY #: 7351887.8

YEAR: 1952

— = 500'





INQUIRY #: 7351887.8

YEAR: 1938

— = 500'



164 Essex Street
164 Essex Street
Melrose, MA 02176

Inquiry Number: 7351887.4

May 31, 2023

EDR Historical Topo Map Report

with QuadMatch™



6 Armstrong Road, 4th floor
Shelton, CT 06484
Toll Free: 800.352.0050
www.edrnet.com

EDR Historical Topo Map Report

05/31/23

Site Name:

164 Essex Street
164 Essex Street
Melrose, MA 02176
EDR Inquiry # 7351887.4

Client Name:

GZA GeoEnvironmental, Inc.
249 Vanderbilt Avenue
Norwood, MA 02062
Contact: Dean Giuliano



EDR Topographic Map Library has been searched by EDR and maps covering the target property location as provided by GZA GeoEnvironmental, Inc. were identified for the years listed below. EDR's Historical Topo Map Report is designed to assist professionals in evaluating potential liability on a target property resulting from past activities. EDR's Historical Topo Map Report includes a search of a collection of public and private color historical topographic maps, dating back to the late 1800s.

Search Results:**Coordinates:**

P.O.#	NA	Latitude:	42.457467 42° 27' 27" North
Project:	18.177214.00	Longitude:	-71.06903 -71° 4' 9" West
		UTM Zone:	Zone 19 North
		UTM X Meters:	329877.29
		UTM Y Meters:	4702644.29
		Elevation:	57.00' above sea level

Maps Provided:

2018	1949
2015	1947
2012	1946
1985	1943
1979	1903
1977	1893
1971	
1956	

Disclaimer - Copyright and Trademark Notice

This Report contains certain information obtained from a variety of public and other sources reasonably available to Environmental Data Resources, LLC. It cannot be concluded from this Report that coverage information for the target and surrounding properties does not exist from other sources. This Report is provided on an "AS IS", "AS AVAILABLE" basis. NO WARRANTY EXPRESS OR IMPLIED IS MADE WHATSOEVER IN CONNECTION WITH THIS REPORT. ENVIRONMENTAL DATA RESOURCES, LLC AND ITS SUBSIDIARIES, AFFILIATES AND THIRD PARTY SUPPLIERS DISCLAIM ALL WARRANTIES, OF ANY KIND OR NATURE, EXPRESS OR IMPLIED, ARISING OUT OF OR RELATED TO THIS REPORT OR ANY OF THE DATA AND INFORMATION PROVIDED IN THIS REPORT, INCLUDING WITHOUT LIMITATION, ANY WARRANTIES REGARDING ACCURACY, QUALITY, CORRECTNESS, COMPLETENESS, COMPREHENSIVENESS, SUITABILITY, MERCHANTABILITY, FITNESS FOR A PARTICULAR PURPOSE, TITLE, NON-INFRINGEMENT, MISAPPROPRIATION, OR OTHERWISE. ALL RISK IS ASSUMED BY THE USER. IN NO EVENT SHALL ENVIRONMENTAL DATA RESOURCES, LLC OR ITS SUBSIDIARIES, AFFILIATES OR THIRD PARTY SUPPLIERS BE LIABLE TO ANYONE FOR ANY DIRECT, INCIDENTAL, INDIRECT, SPECIAL, CONSEQUENTIAL OR OTHER DAMAGES OF ANY TYPE OR KIND (INCLUDING BUT NOT LIMITED TO LOSS OF PROFITS, LOSS OF USE, OR LOSS OF DATA), ARISING OUT OF OR IN ANY WAY CONNECTED WITH THIS REPORT OR ANY OF THE DATA AND INFORMATION PROVIDED IN THIS REPORT. Any analyses, estimates, ratings, environmental risk levels, or risk codes provided in this Report are provided for illustrative purposes only, and are not intended to provide, nor should they be interpreted as providing any facts regarding, or prediction or forecast of, any environmental risk for any property. Only an assessment performed by a qualified environmental professional can provide findings, opinions or conclusions regarding the environmental risk or conditions in, on or at any property.

Copyright 2023 by Environmental Data Resources, Inc. All rights reserved. Reproduction in any media or format, in whole or in part, of any report or map of Environmental Data Resources, Inc., or its affiliates, is prohibited without prior written permission.

EDR and its logos (including Sanborn and Sanborn Map) are trademarks of Environmental Data Resources, LLC or its affiliates. All other trademarks used herein are the property of their respective owners.

Topo Sheet Key

This EDR Topo Map Report is based upon the following USGS topographic map sheets.

2018 Source Sheets



Boston North
2018
7.5-minute, 24000

2015 Source Sheets



Boston North
2015
7.5-minute, 24000

2012 Source Sheets



Boston North
2012
7.5-minute, 24000

1985 Source Sheets

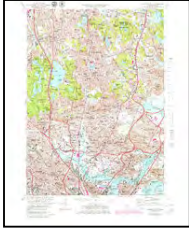


Boston North
1985
7.5-minute, 25000
Aerial Photo Revised 1978

Topo Sheet Key


This EDR Topo Map Report is based upon the following USGS topographic map sheets.

1979 Source Sheets



Boston North
1979
7.5-minute, 25000
Aerial Photo Revised 1977

1977 Source Sheets



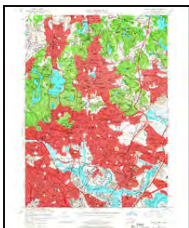
Boston North
1977
7.5-minute, 25000
Aerial Photo Revised 1977

1971 Source Sheets



Boston North
1971
7.5-minute, 24000
Aerial Photo Revised 1969

1956 Source Sheets

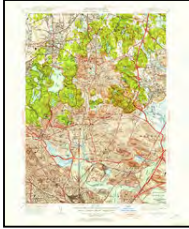


Boston North
1956
7.5-minute, 24000

Topo Sheet Key

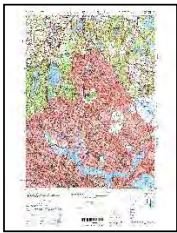
This EDR Topo Map Report is based upon the following USGS topographic map sheets.

1949 Source Sheets



Boston North
1949
7.5-minute, 31680

1947 Source Sheets



BOSTON NORTH
1947
7.5-minute, 25000

1946 Source Sheets



Boston North
1946
7.5-minute, 31680

1943 Source Sheets



Boston North
1943
7.5-minute, 24000

Topo Sheet Key

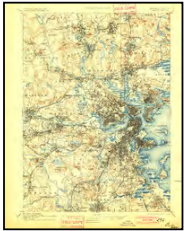
This EDR Topo Map Report is based upon the following USGS topographic map sheets.

1903 Source Sheets



Boston
1903
15-minute, 62500

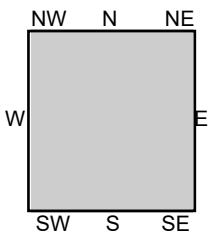
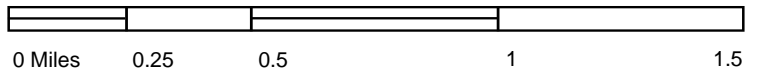
1893 Source Sheets



Boston
1893
15-minute, 62500



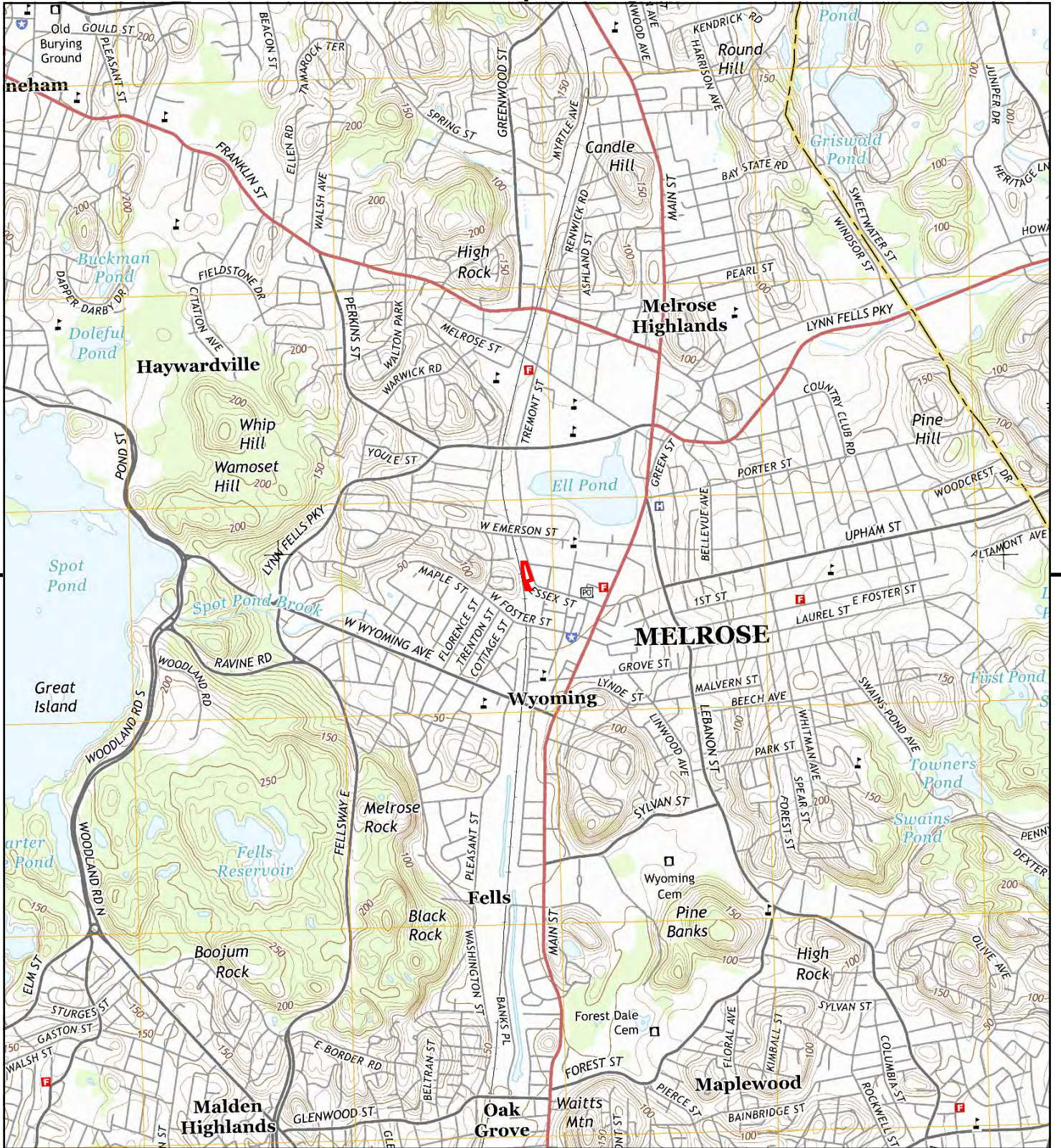
This report includes information from the following map sheet(s).



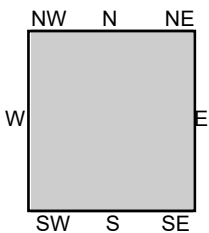
TP, Boston North, 2018, 7.5-minute

SITE NAME: 164 Essex Street
 ADDRESS: 164 Essex Street
 Melrose, MA 02176
 CLIENT: GZA GeoEnvironmental, Inc.





This report includes information from the following map sheet(s).



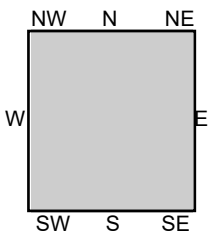
TP, Boston North, 2015, 7.5-minute

SITE NAME: 164 Essex Street
 ADDRESS: 164 Essex Street
 Melrose, MA 02176
 CLIENT: GZA GeoEnvironmental, Inc.





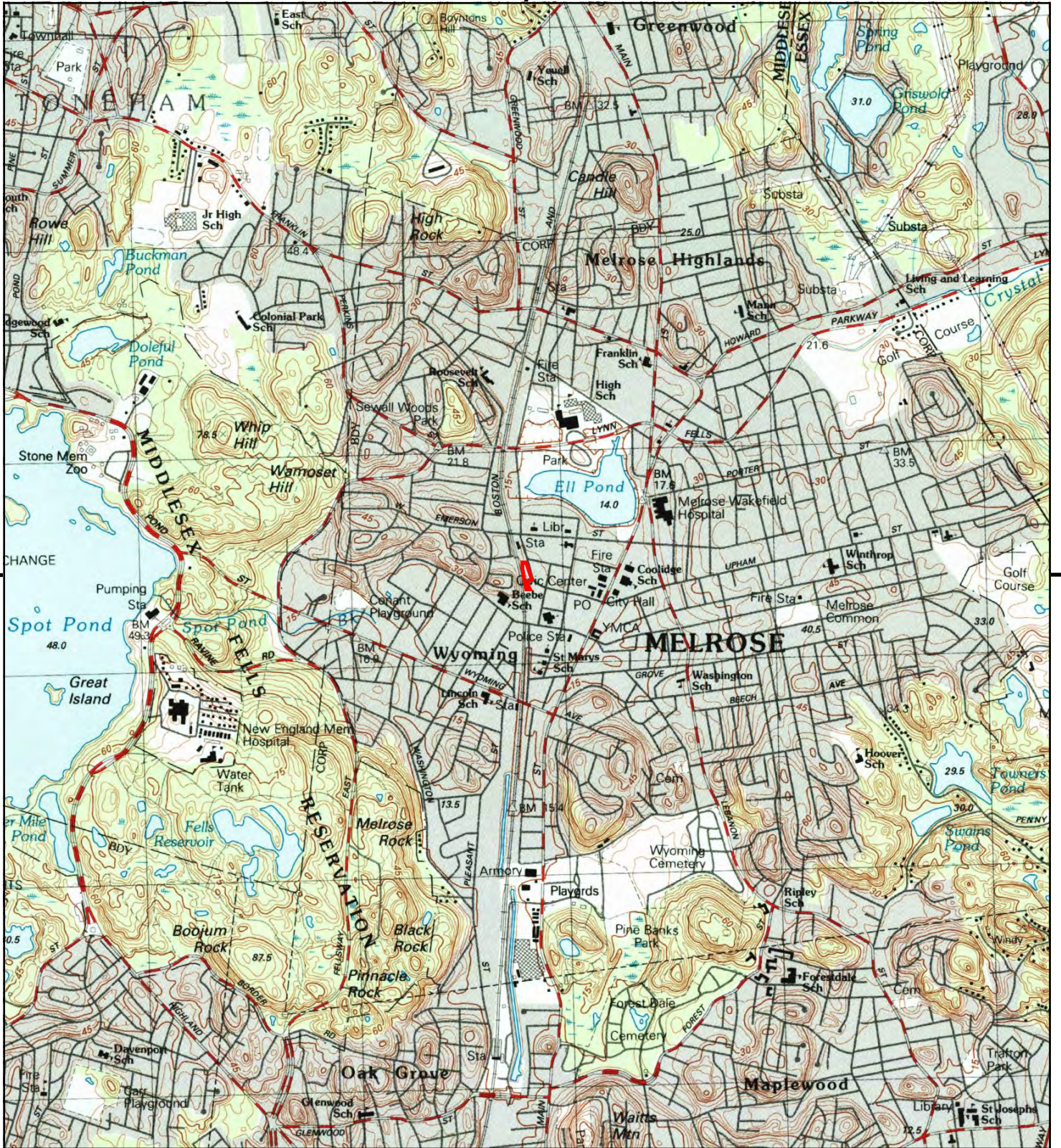
This report includes information from the following map sheet(s).



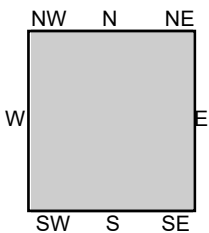
TP, Boston North, 2012, 7.5-minute

SITE NAME: 164 Essex Street
 ADDRESS: 164 Essex Street
 Melrose, MA 02176
 CLIENT: GZA GeoEnvironmental, Inc.





This report includes information from the following map sheet(s).



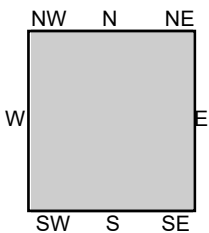
TP, Boston North, 1985, 7.5-minute

SITE NAME: 164 Essex Street
 ADDRESS: 164 Essex Street
 Melrose, MA 02176
 CLIENT: GZA GeoEnvironmental, Inc.





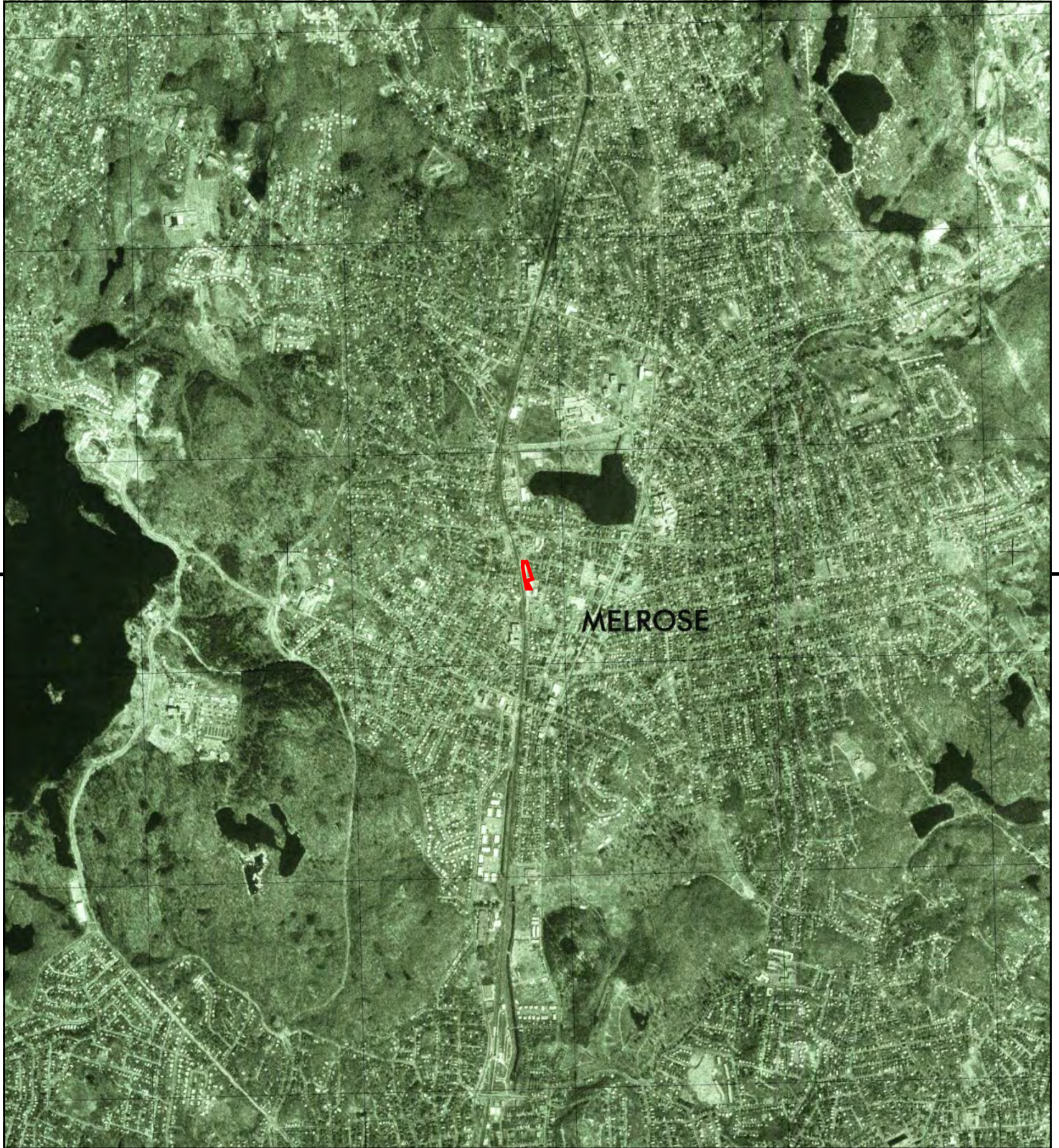
This report includes information from the following map sheet(s).



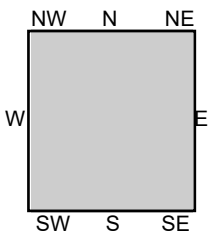
TP, Boston North, 1979, 7.5-minute

SITE NAME: 164 Essex Street
 ADDRESS: 164 Essex Street
 Melrose, MA 02176
 CLIENT: GZA GeoEnvironmental, Inc.





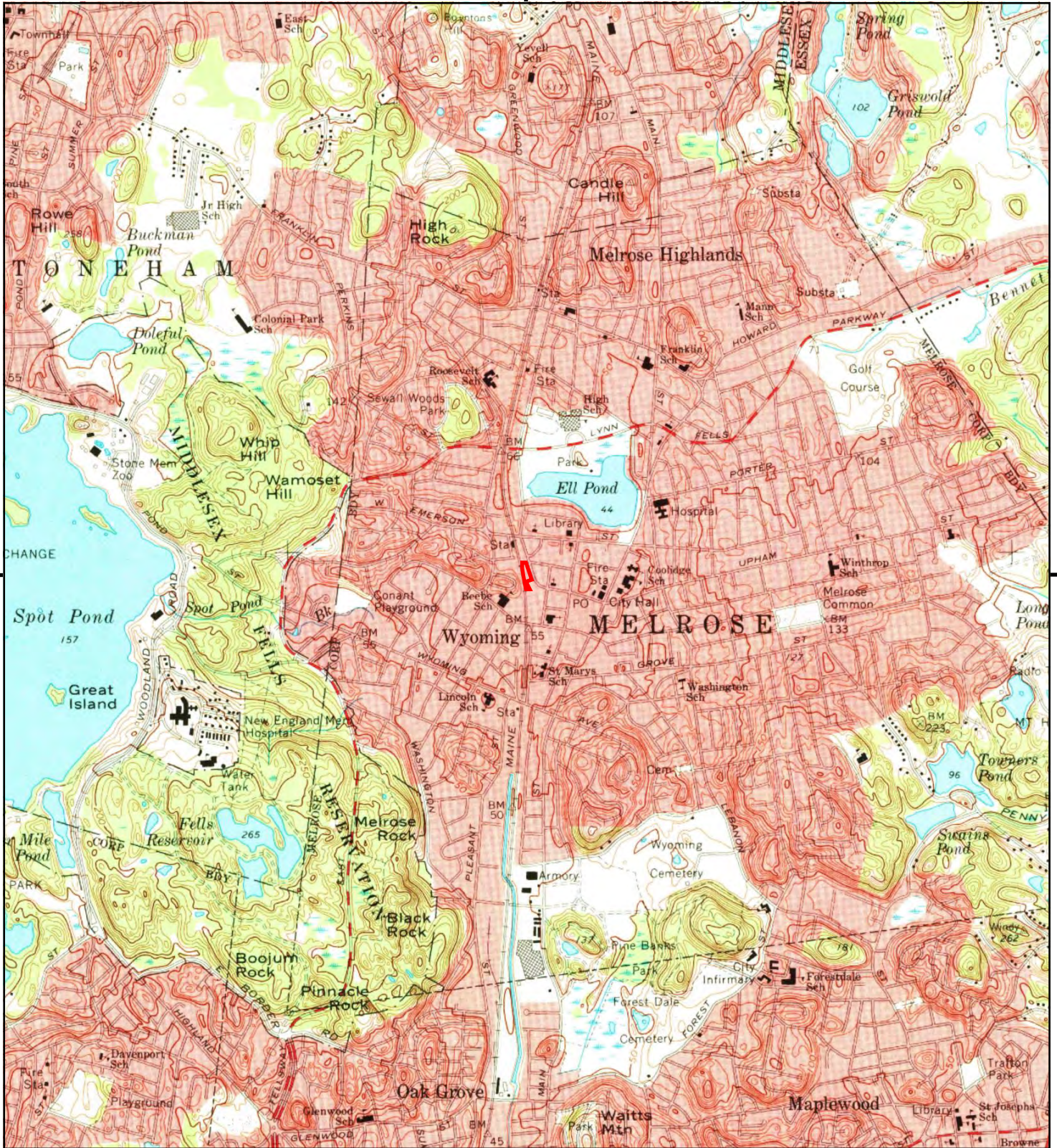
This report includes information from the following map sheet(s).



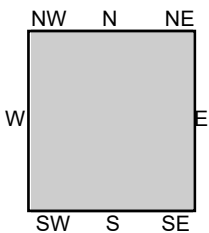
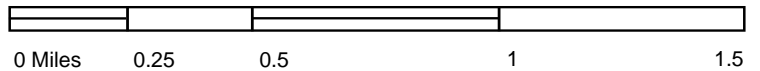
TP, Boston North, 1977, 7.5-minute

SITE NAME: 164 Essex Street
ADDRESS: 164 Essex Street
Melrose, MA 02176
CLIENT: GZA GeoEnvironmental, Inc.





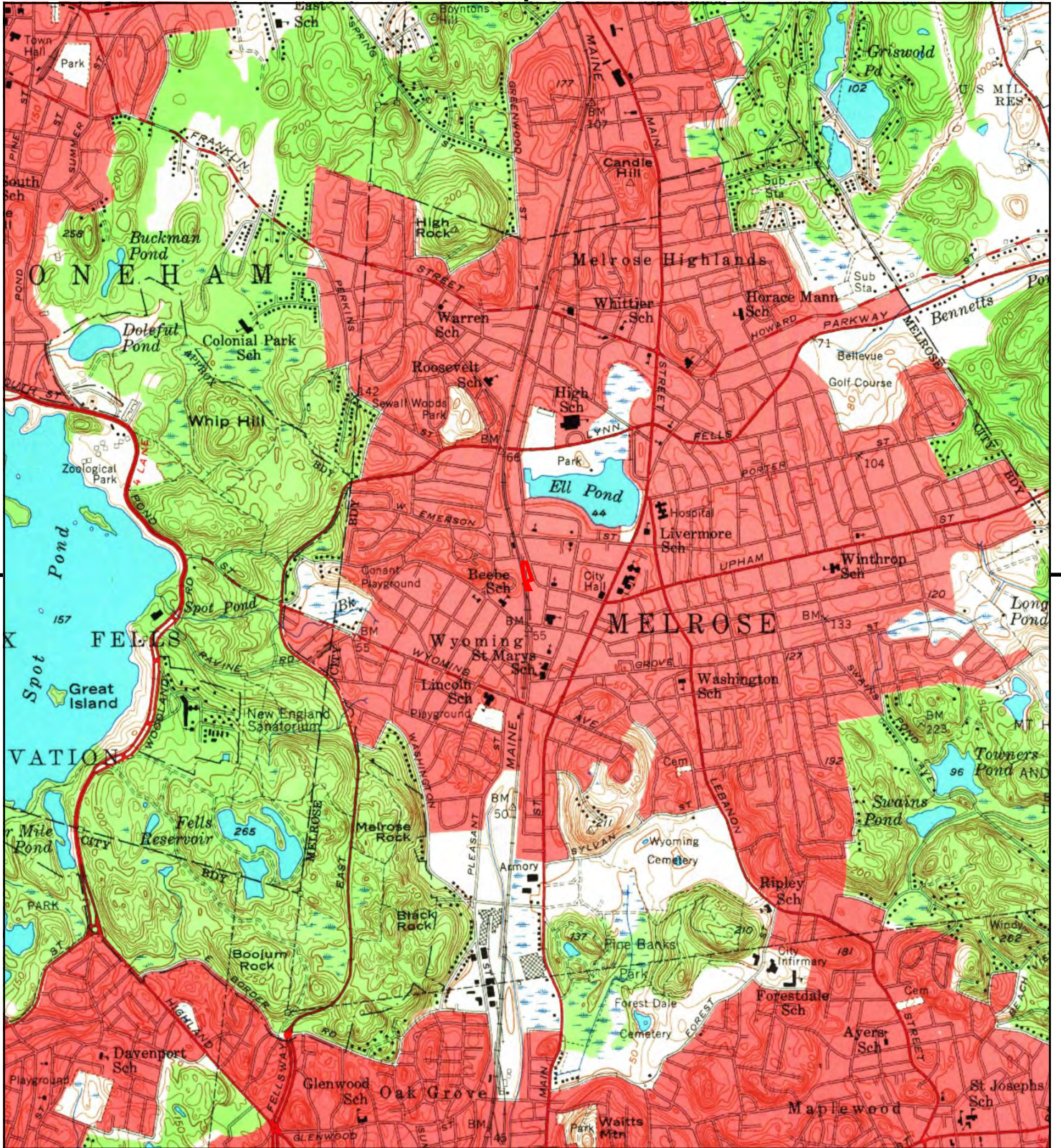
This report includes information from the following map sheet(s).



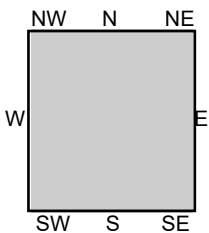
TP, Boston North, 1971, 7.5-minute

SITE NAME: 164 Essex Street
 ADDRESS: 164 Essex Street
 Melrose, MA 02176
 CLIENT: GZA GeoEnvironmental, Inc.





This report includes information from the following map sheet(s).



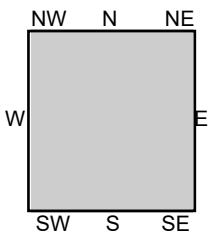
TP, Boston North, 1956, 7.5-minute

SITE NAME: 164 Essex Street
 ADDRESS: 164 Essex Street
 Melrose, MA 02176
 CLIENT: GZA GeoEnvironmental, Inc.





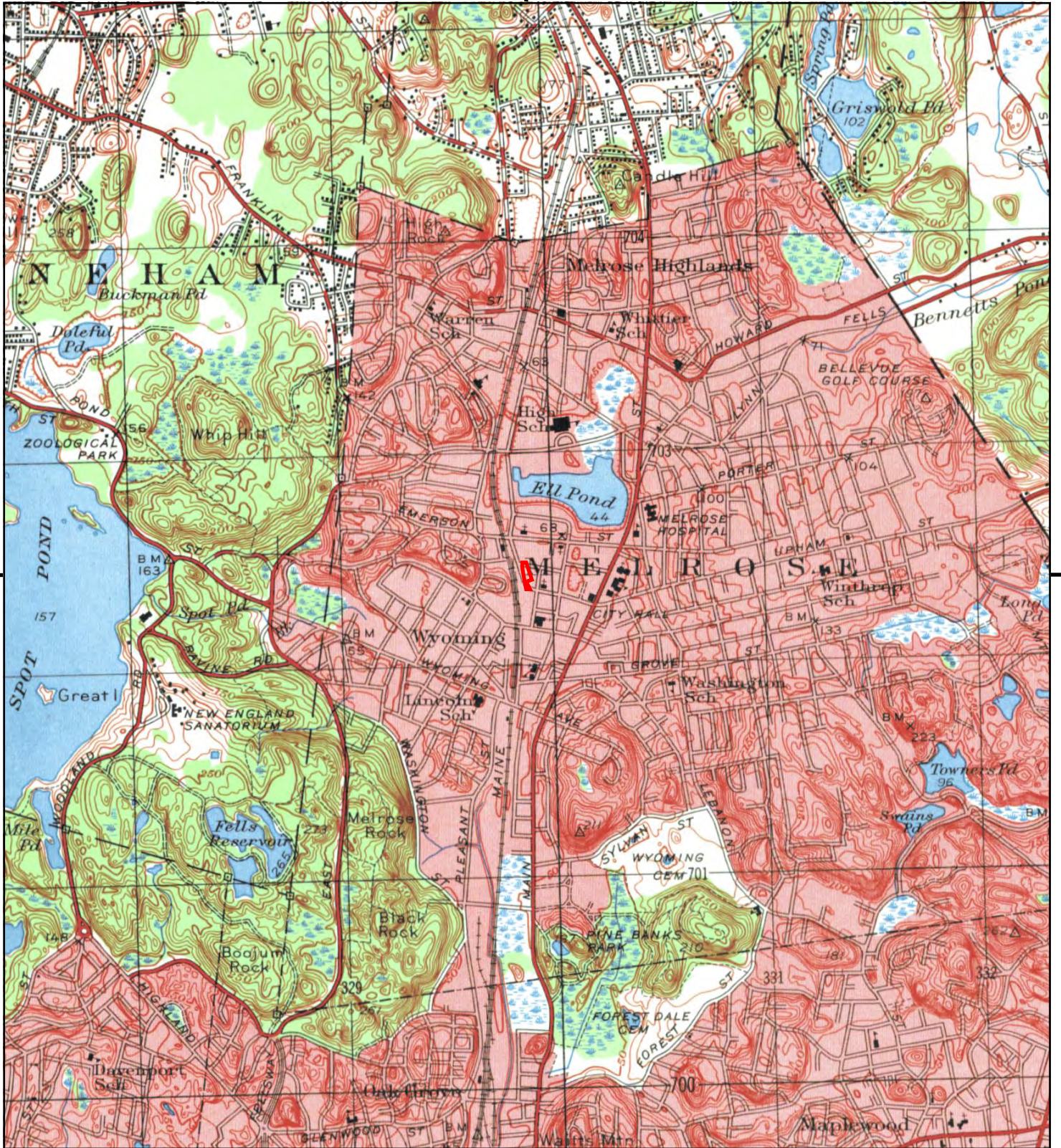
This report includes information from the following map sheet(s).



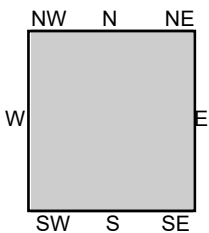
TP, Boston North, 1949, 7.5-minute

SITE NAME: 164 Essex Street
 ADDRESS: 164 Essex Street
 Melrose, MA 02176
 CLIENT: GZA GeoEnvironmental, Inc.





This report includes information from the following map sheet(s).



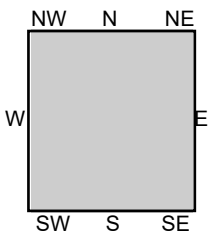
TP, BOSTON NORTH, 1947, 7.5-minute

SITE NAME: 164 Essex Street
 ADDRESS: 164 Essex Street
 Melrose, MA 02176
 CLIENT: GZA GeoEnvironmental, Inc.





This report includes information from the following map sheet(s).



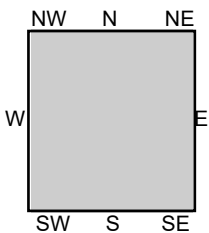
TP, Boston North, 1946, 7.5-minute

SITE NAME: 164 Essex Street
 ADDRESS: 164 Essex Street
 Melrose, MA 02176
 CLIENT: GZA GeoEnvironmental, Inc.





This report includes information from the following map sheet(s).



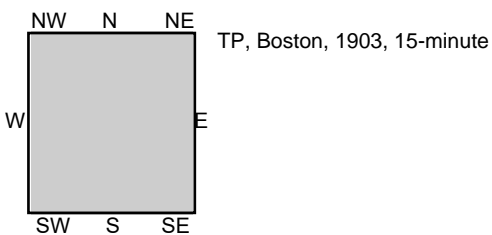
TP, Boston North, 1943, 7.5-minute

SITE NAME: 164 Essex Street
 ADDRESS: 164 Essex Street
 Melrose, MA 02176
 CLIENT: GZA GeoEnvironmental, Inc.





This report includes information from the following map sheet(s).

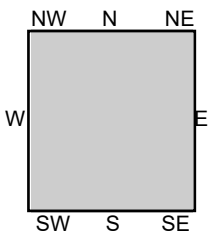
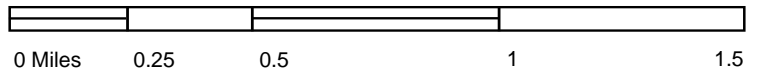


SITE NAME: 164 Essex Street
 ADDRESS: 164 Essex Street
 Melrose, MA 02176
 CLIENT: GZA GeoEnvironmental, Inc.





This report includes information from the following map sheet(s).



TP, Boston, 1893, 15-minute

SITE NAME: 164 Essex Street
 ADDRESS: 164 Essex Street
 Melrose, MA 02176
 CLIENT: GZA GeoEnvironmental, Inc.



164 Essex Street

164 Essex Street

Melrose, MA 02176

Inquiry Number: 7351887.3

May 31, 2023

Certified Sanborn® Map Report



6 Armstrong Road, 4th floor
Shelton, CT 06484
Toll Free: 800.352.0050
www.edrnet.com

Certified Sanborn® Map Report

05/31/23

Site Name:

164 Essex Street
164 Essex Street
Melrose, MA 02176
EDR Inquiry # 7351887.3

Client Name:

GZA GeoEnvironmental, Inc.
249 Vanderbilt Avenue
Norwood, MA 02062
Contact: Dean Giuliano



The Sanborn Library has been searched by EDR and maps covering the target property location as provided by GZA GeoEnvironmental, Inc. were identified for the years listed below. The Sanborn Library is the largest, most complete collection of fire insurance maps. The collection includes maps from Sanborn, Bromley, Perris & Browne, Hopkins, Barlow, and others. Only Environmental Data Resources Inc. (EDR) is authorized to grant rights for commercial reproduction of maps by the Sanborn Library LLC, the copyright holder for the collection. Results can be authenticated by visiting www.edrnet.com/sanborn.

The Sanborn Library is continually enhanced with newly identified map archives. This report accesses all maps in the collection as of the day this report was generated.

Certified Sanborn Results:

Certification # 78A3-4912-9B5E
PO # NA
Project 18.177214.00

Maps Provided:

1961	1892
1947	1887
1930	
1923	
1915	
1909	
1903	
1897	



Sanborn® Library search results

Certification #: 78A3-4912-9B5E

The Sanborn Library includes more than 1.2 million fire insurance maps from Sanborn, Bromley, Perris & Browne, Hopkins, Barlow and others which track historical property usage in approximately 12,000 American cities and towns. Collections searched:

- Library of Congress
- University Publications of America
- EDR Private Collection

The Sanborn Library LLC Since 1866™

Limited Permission To Make Copies

GZA GeoEnvironmental, Inc. (the client) is permitted to make up to FIVE photocopies of this Sanborn Map transmittal and each fire insurance map accompanying this report solely for the limited use of its customer. No one other than the client is authorized to make copies. Upon request made directly to an EDR Account Executive, the client may be permitted to make a limited number of additional photocopies. This permission is conditioned upon compliance by the client, its customer and their agents with EDR's copyright policy; a copy of which is available upon request.

Disclaimer - Copyright and Trademark Notice

This Report contains certain information obtained from a variety of public and other sources reasonably available to Environmental Data Resources, LLC. It cannot be concluded from this Report that coverage information for the target and surrounding properties does not exist from other sources. This Report is provided on an "AS IS", "AS AVAILABLE" basis. NO WARRANTY EXPRESS OR IMPLIED IS MADE WHATSOEVER IN CONNECTION WITH THIS REPORT. ENVIRONMENTAL DATA RESOURCES, LLC AND ITS SUBSIDIARIES, AFFILIATES AND THIRD PARTY SUPPLIERS DISCLAIM ALL WARRANTIES, OF ANY KIND OR NATURE, EXPRESS OR IMPLIED, ARISING OUT OF OR RELATED TO THIS REPORT OR ANY OF THE DATA AND INFORMATION PROVIDED IN THIS REPORT, INCLUDING WITHOUT LIMITATION, ANY WARRANTIES REGARDING ACCURACY, QUALITY, CORRECTNESS, COMPLETENESS, COMPREHENSIVENESS, SUITABILITY, MERCHANTABILITY, FITNESS FOR A PARTICULAR PURPOSE, TITLE, NON-INFRINGEMENT, MISAPPROPRIATION, OR OTHERWISE. ALL RISK IS ASSUMED BY THE USER. IN NO EVENT SHALL ENVIRONMENTAL DATA RESOURCES, LLC OR ITS SUBSIDIARIES, AFFILIATES OR THIRD PARTY SUPPLIERS BE LIABLE TO ANYONE FOR ANY DIRECT, INCIDENTAL, INDIRECT, SPECIAL, CONSEQUENTIAL OR OTHER DAMAGES OF ANY TYPE OR KIND (INCLUDING BUT NOT LIMITED TO LOSS OF PROFITS, LOSS OF USE, OR LOSS OF DATA), ARISING OUT OF OR IN ANY WAY CONNECTED WITH THIS REPORT OR ANY OF THE DATA AND INFORMATION PROVIDED IN THIS REPORT. Any analyses, estimates, ratings, environmental risk levels, or risk codes provided in this Report are provided for illustrative purposes only, and are not intended to provide, nor should they be interpreted as providing any facts regarding, or prediction or forecast of, any environmental risk for any property. Only an assessment performed by a qualified environmental professional can provide findings, opinions or conclusions regarding the environmental risk or conditions in, on or at any property.

Copyright 2023 by Environmental Data Resources, Inc. All rights reserved. Reproduction in any media or format, in whole or in part, of any report or map of Environmental Data Resources, Inc., or its affiliates, is prohibited without prior written permission.

EDR and its logos (including Sanborn and Sanborn Map) are trademarks of Environmental Data Resources, LLC or its affiliates. All other trademarks used herein are the property of their respective owners.

Sanborn Sheet Key

This Certified Sanborn Map Report is based upon the following Sanborn Fire Insurance map sheets.



1961 Source Sheets



Volume 1, Sheet 18
1961




Volume 1, Sheet 4
1961



Volume 1, Sheet 2
1961

1947 Source Sheets



Volume 1, Sheet 2
1947



Volume 1, Sheet 4
1947



Volume 1, Sheet 18
1947

1930 Source Sheets



Volume 1, Sheet 4
1930

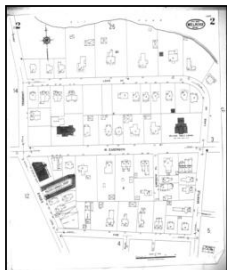


Volume 1, Sheet 18
1930



Volume 1, Sheet 2
1930

1923 Source Sheets



Volume 1, Sheet 2
1923



Volume 1, Sheet 4
1923



Volume 1, Sheet 12
1923

Sanborn Sheet Key

This Certified Sanborn Map Report is based upon the following Sanborn Fire Insurance map sheets.



1915 Source Sheets



Volume 1, Sheet 13
1915



Volume 1, Sheet 4
1915



Volume 1, Sheet 2
1915

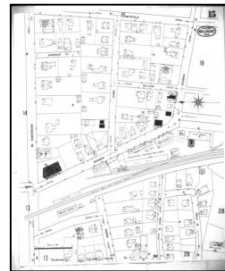
1909 Source Sheets



Volume 1, Sheet 19
1909



Volume 1, Sheet 28
1909



Volume 1, Sheet 15
1909

1903 Source Sheets



Volume 1, Sheet 9
1903



Volume 1, Sheet 12
1903



Volume 1, Sheet 15
1903

1897 Source Sheets



Volume 1, Sheet 6
1897



Volume 1, Sheet 4
1897

Sanborn Sheet Key

This Certified Sanborn Map Report is based upon the following Sanborn Fire Insurance map sheets.



1892 Source Sheets



Volume 1, Sheet 3
1892



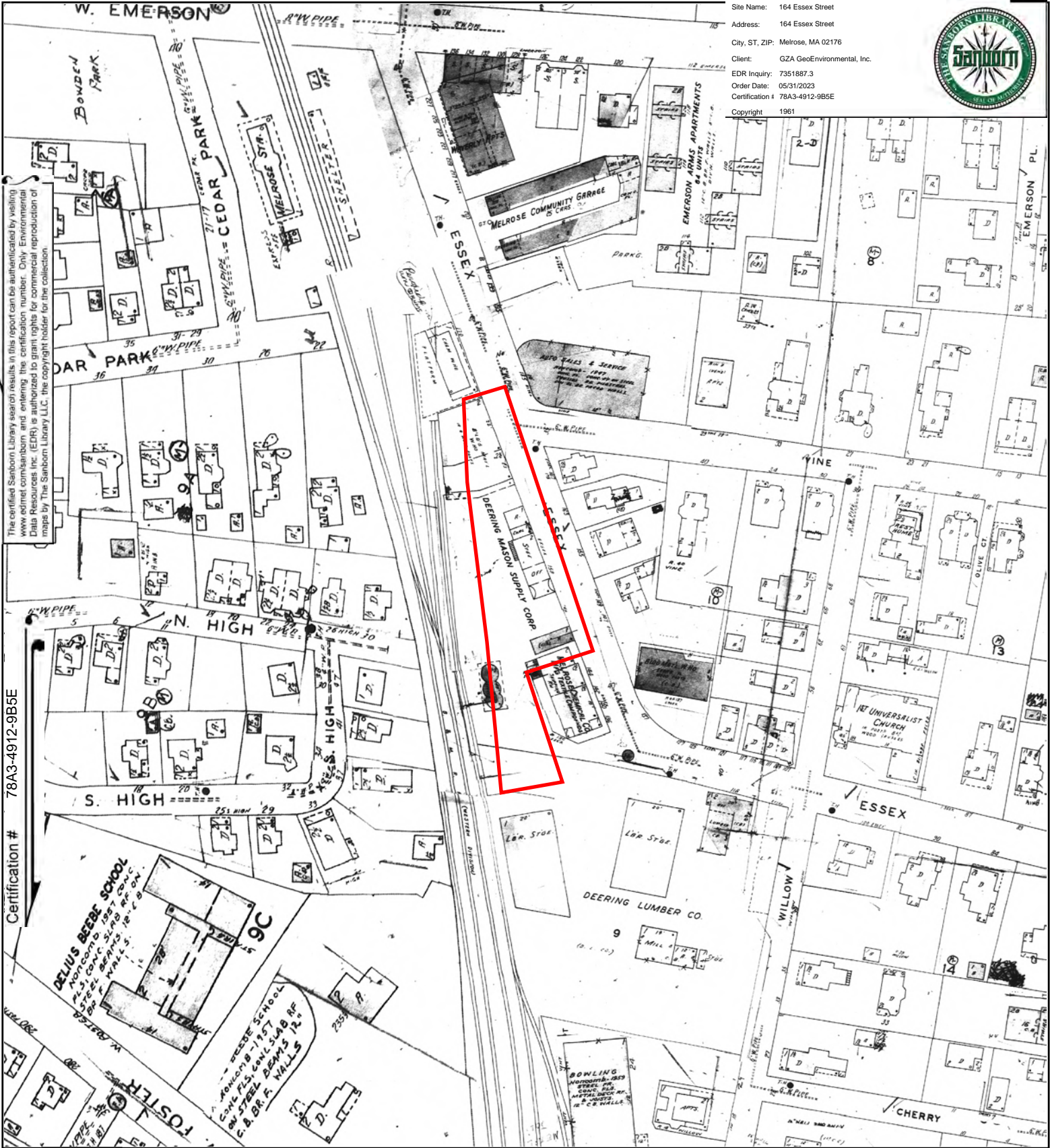
Volume 1, Sheet 6
1892

1887 Source Sheets



Volume 1, Sheet 2
1887

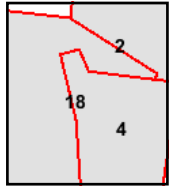
Site Name: 164 Essex Street
 Address: 164 Essex Street
 City, ST, ZIP: Melrose, MA 02176
 Client: GZA GeoEnvironmental, Inc.
 EDR Inquiry: 7351887.3
 Order Date: 05/31/2023
 Certification #: 78A3-4912-9B5E
 Copyright: 1961



The certified Sanborn Library search results in this report can be authenticated by visiting www.edr.com/sanborn and entering the certification number. Only Environmental Data Resources Inc. (EDR) is authorized to grant rights for commercial reproduction of maps by The Sanborn Library LLC, the copyright holder for the collection.

Certification # 78A3-4912-9B5E

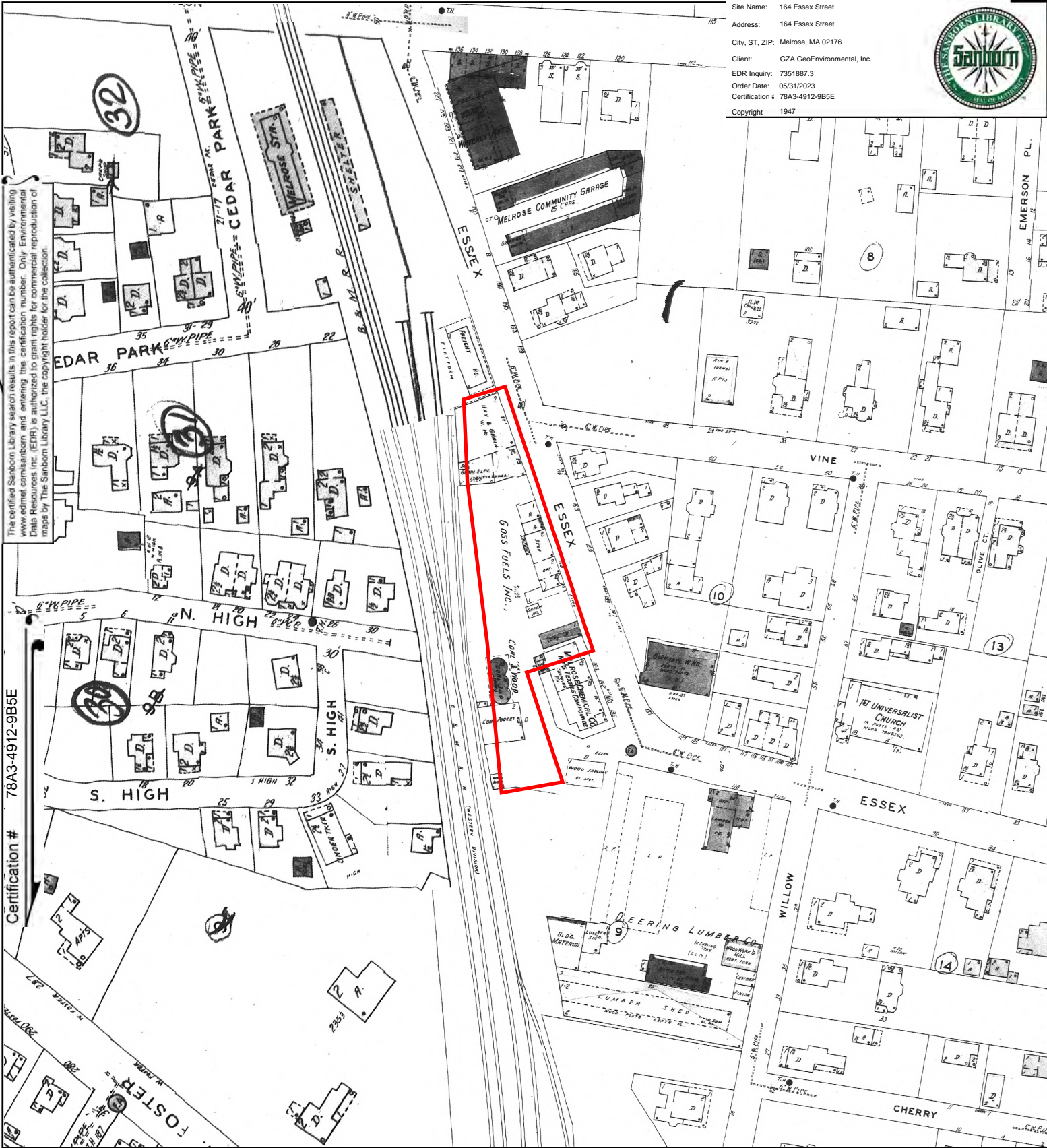
This Certified Sanborn Map combines the following sheets.
 Outlined areas indicate map sheets within the collection.



Volume 1, Sheet 2
 Volume 1, Sheet 4
 Volume 1, Sheet 18



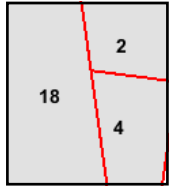
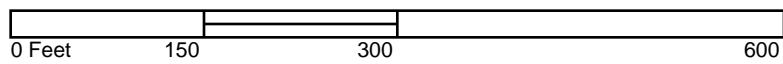
Site Name: 164 Essex Street
 Address: 164 Essex Street
 City, ST, ZIP: Melrose, MA 02176
 Client: GZA GeoEnvironmental, Inc.
 EDR Inquiry: 7351887.3
 Order Date: 05/31/2023
 Certification #: 78A3-4912-9B5E
 Copyright: 1947



The certified Sanborn Library search results in this report can be authenticated by visiting www.edr.com/sanborn and entering the certification number. Only Environmental Data Resources Inc. (EDR) is authorized to grant rights for commercial reproduction of maps by The Sanborn Library LLC, the copyright holder for the collection.

Certification # 78A3-4912-9B5E

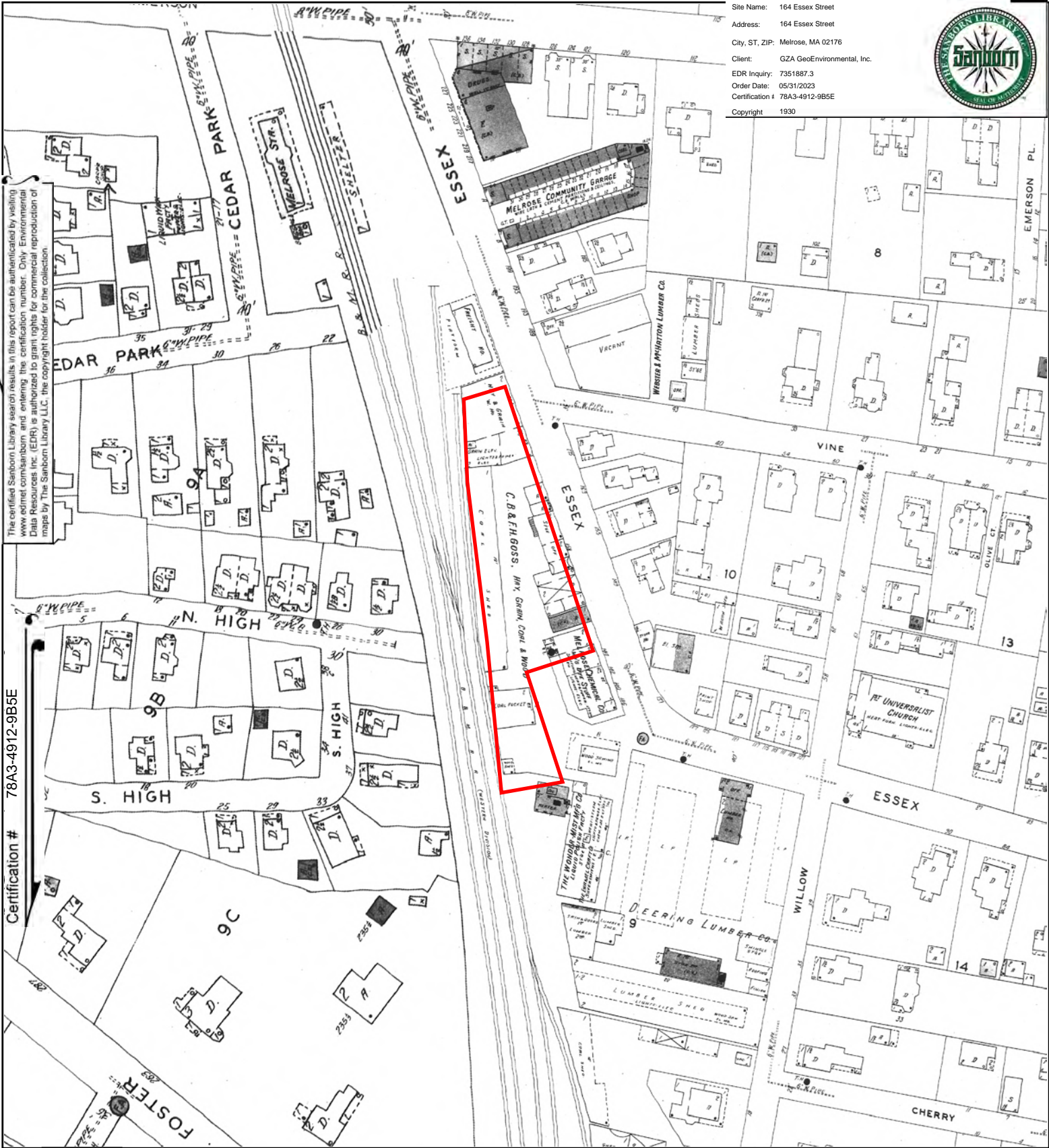
This Certified Sanborn Map combines the following sheets.
 Outlined areas indicate map sheets within the collection.



Volume 1, Sheet 18
 Volume 1, Sheet 4
 Volume 1, Sheet 2



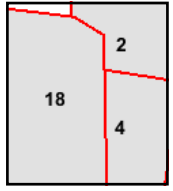
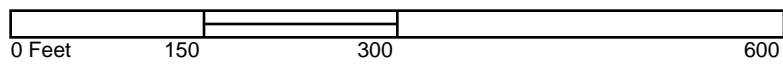
Site Name: 164 Essex Street
 Address: 164 Essex Street
 City, ST, ZIP: Melrose, MA 02176
 Client: GZA GeoEnvironmental, Inc.
 EDR Inquiry: 7351887.3
 Order Date: 05/31/2023
 Certification #: 78A3-4912-9B5E
 Copyright: 1930



The certified Sanborn Library search results in this report can be authenticated by visiting www.edr.com/sanborn and entering the certification number. Only Environmental Data Resources Inc. (EDR) is authorized to grant rights for commercial reproduction of maps by The Sanborn Library LLC, the copyright holder for the collection.

Certification # 78A3-4912-9B5E

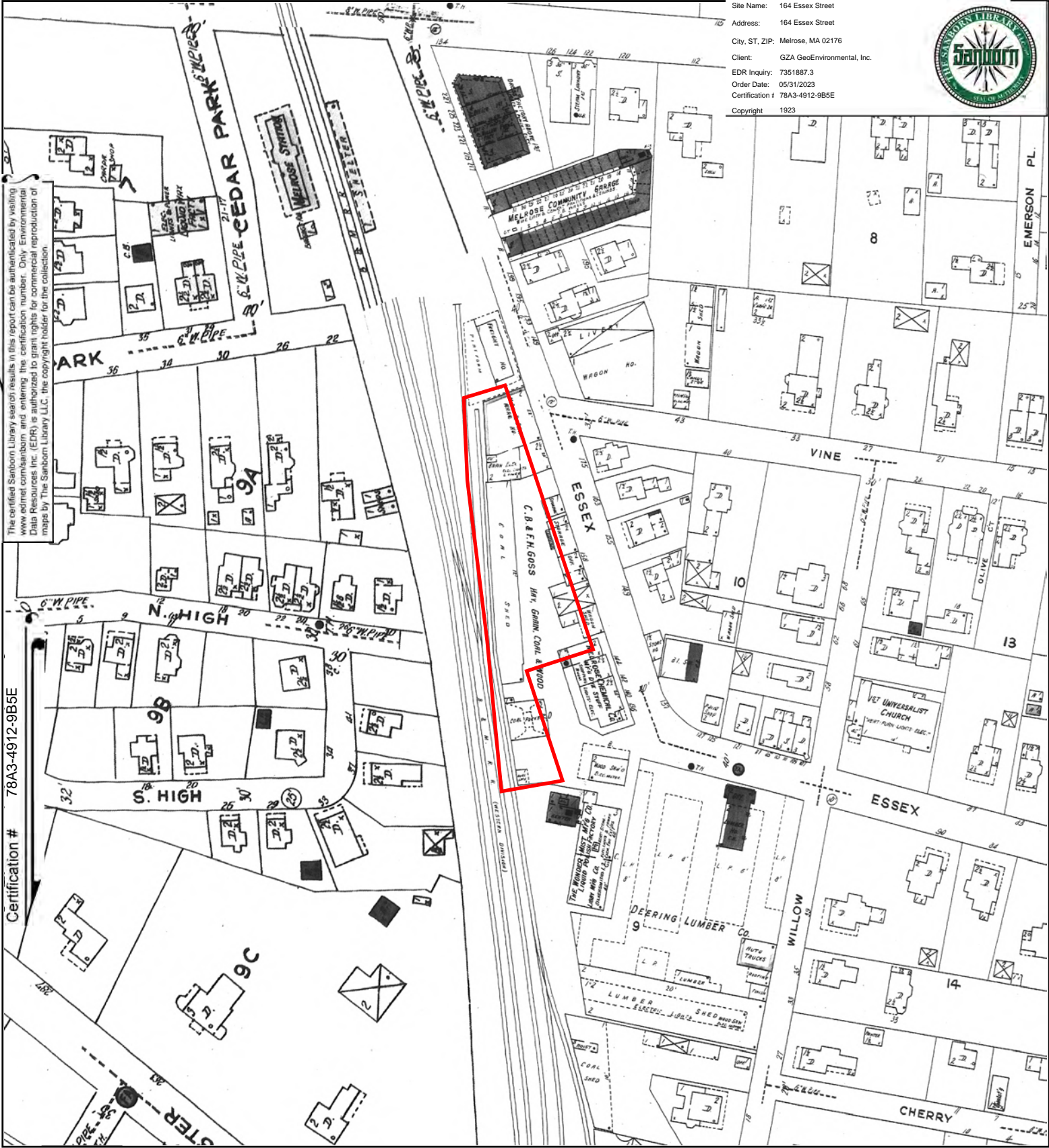
This Certified Sanborn Map combines the following sheets.
 Outlined areas indicate map sheets within the collection.



Volume 1, Sheet 2
 Volume 1, Sheet 18
 Volume 1, Sheet 4



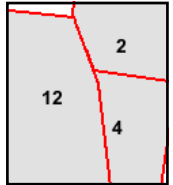
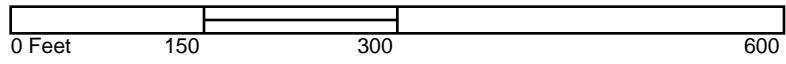
Site Name: 164 Essex Street
 Address: 164 Essex Street
 City, ST, ZIP: Melrose, MA 02176
 Client: GZA GeoEnvironmental, Inc.
 EDR Inquiry: 7351887.3
 Order Date: 05/31/2023
 Certification #: 78A3-4912-9B5E
 Copyright: 1923



The certified Sanborn Library search results in this report can be authenticated by visiting www.edr.com/sanborn and entering the certification number. Only Environmental Data Resources Inc. (EDR) is authorized to grant rights for commercial reproduction of maps by The Sanborn Library LLC, the copyright holder for the collection.

Certification # 78A3-4912-9B5E

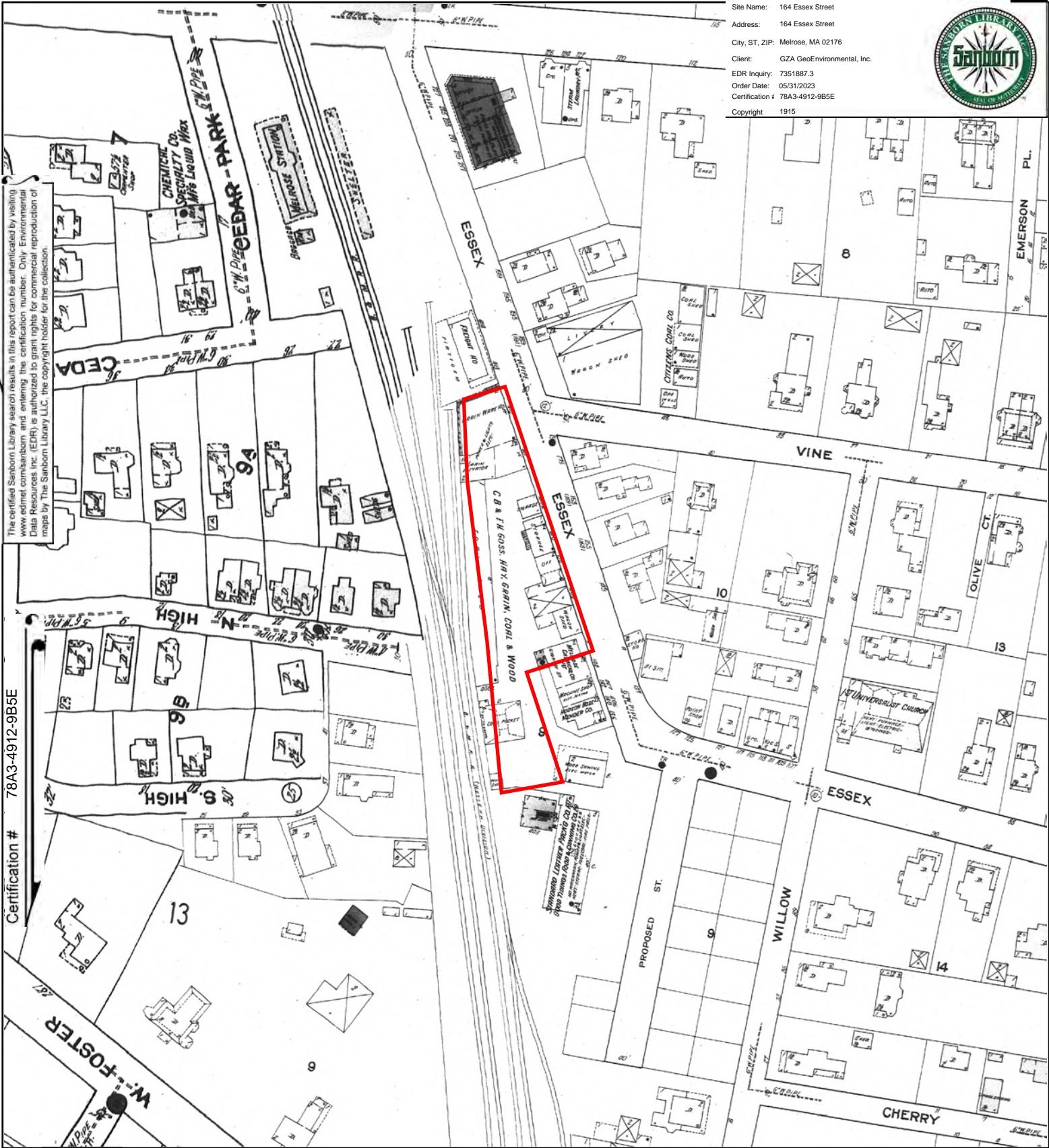
This Certified Sanborn Map combines the following sheets.
 Outlined areas indicate map sheets within the collection.



Volume 1, Sheet 12
 Volume 1, Sheet 4
 Volume 1, Sheet 2



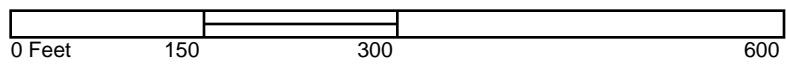
Site Name: 164 Essex Street
 Address: 164 Essex Street
 City, ST, ZIP: Melrose, MA 02176
 Client: GZA GeoEnvironmental, Inc.
 EDR Inquiry: 7351887.3
 Order Date: 05/31/2023
 Certification #: 78A3-4912-9B5E
 Copyright: 1915



The certified Sanborn Library search results in this report can be authenticated by visiting www.edr.com/sanborn and entering the certification number. Only Environmental Data Resources Inc. (EDR) is authorized to grant rights for commercial reproduction of maps by The Sanborn Library LLC, the copyright holder for the collection.

Certification # 78A3-4912-9B5E

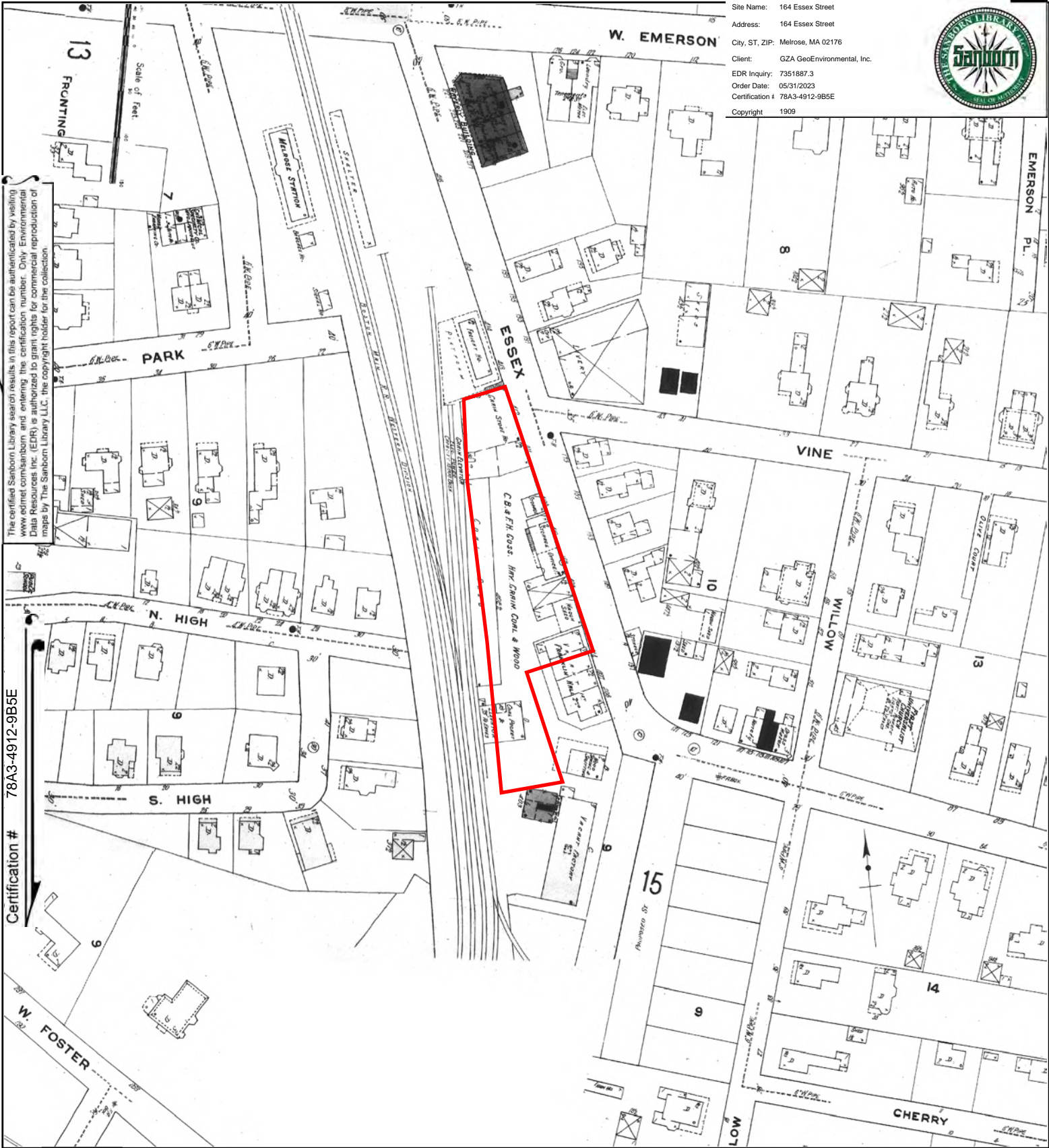
This Certified Sanborn Map combines the following sheets. Outlined areas indicate map sheets within the collection.



Volume 1, Sheet 2
 Volume 1, Sheet 4
 Volume 1, Sheet 13



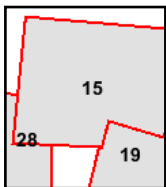
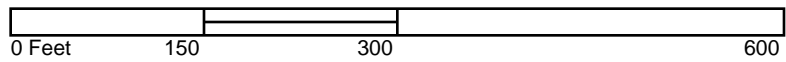
Site Name: 164 Essex Street
 Address: 164 Essex Street
 City, ST, ZIP: Melrose, MA 02176
 Client: GZA GeoEnvironmental, Inc.
 EDR Inquiry: 7351887.3
 Order Date: 05/31/2023
 Certification #: 78A3-4912-9B5E
 Copyright: 1909



The certified Sanborn Library search results in this report can be authenticated by visiting www.edr.com/sanborn and entering the certification number. Only Environmental Data Resources Inc. (EDR) is authorized to grant rights for commercial reproduction of maps by The Sanborn Library/LLC, the copyright holder for the collection.

Certification # 78A3-4912-9B5E

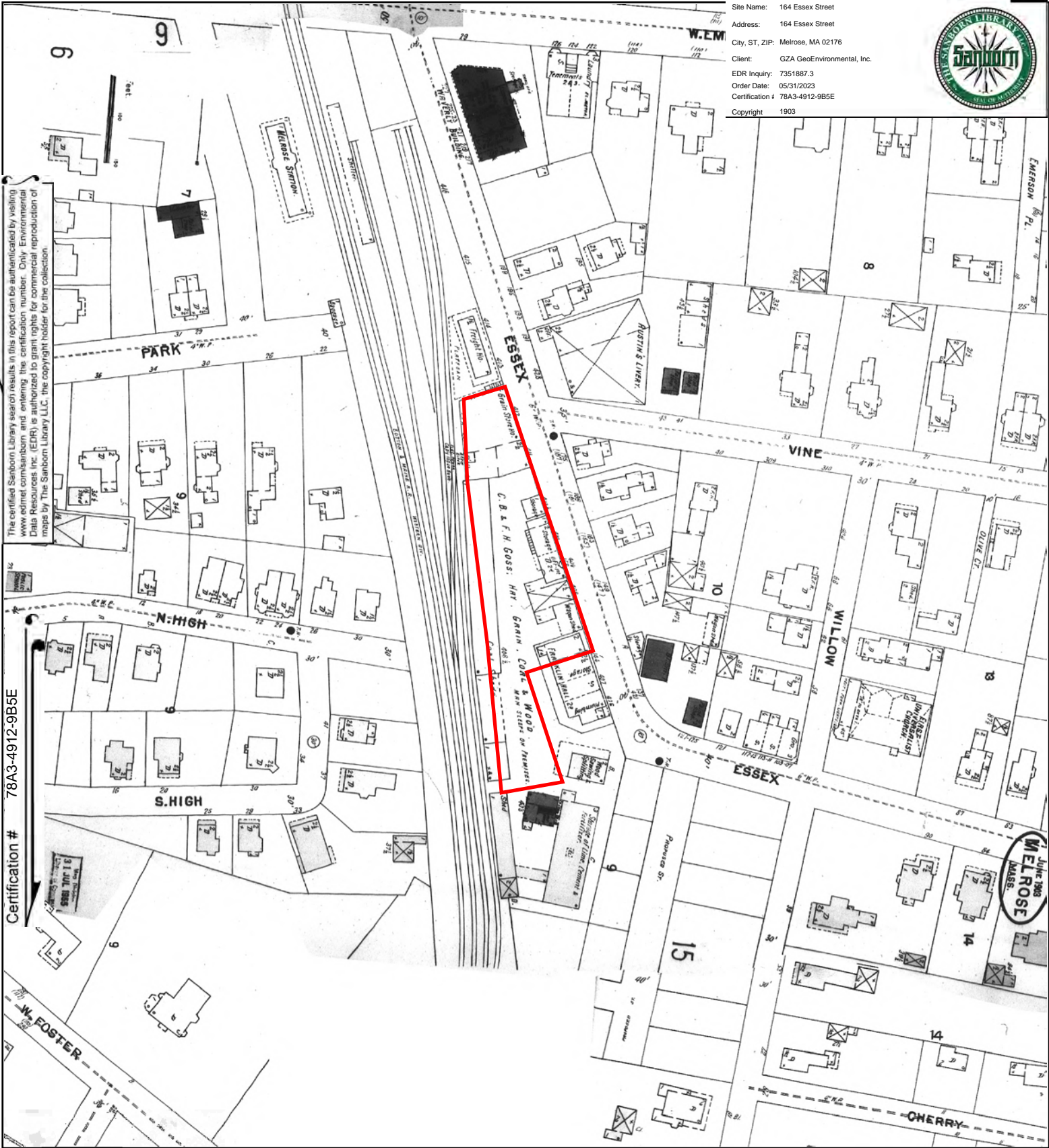
This Certified Sanborn Map combines the following sheets.
 Outlined areas indicate map sheets within the collection.



Volume 1, Sheet 15
 Volume 1, Sheet 28
 Volume 1, Sheet 19



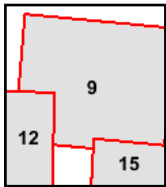
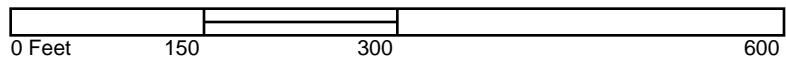
Site Name: 164 Essex Street
 Address: 164 Essex Street
 City, ST, ZIP: Melrose, MA 02176
 Client: GZA GeoEnvironmental, Inc.
 EDR Inquiry: 7351887.3
 Order Date: 05/31/2023
 Certification #: 78A3-4912-9B5E
 Copyright: 1903



The certified Sanborn Library search results in this report can be authenticated by visiting www.edr.com/sanborn and entering the certification number. Only Environmental Data Resources Inc. (EDR) is authorized to grant rights for commercial reproduction of maps by The Sanborn Library LLC, the copyright holder for the collection.

Certification # 78A3-4912-9B5E

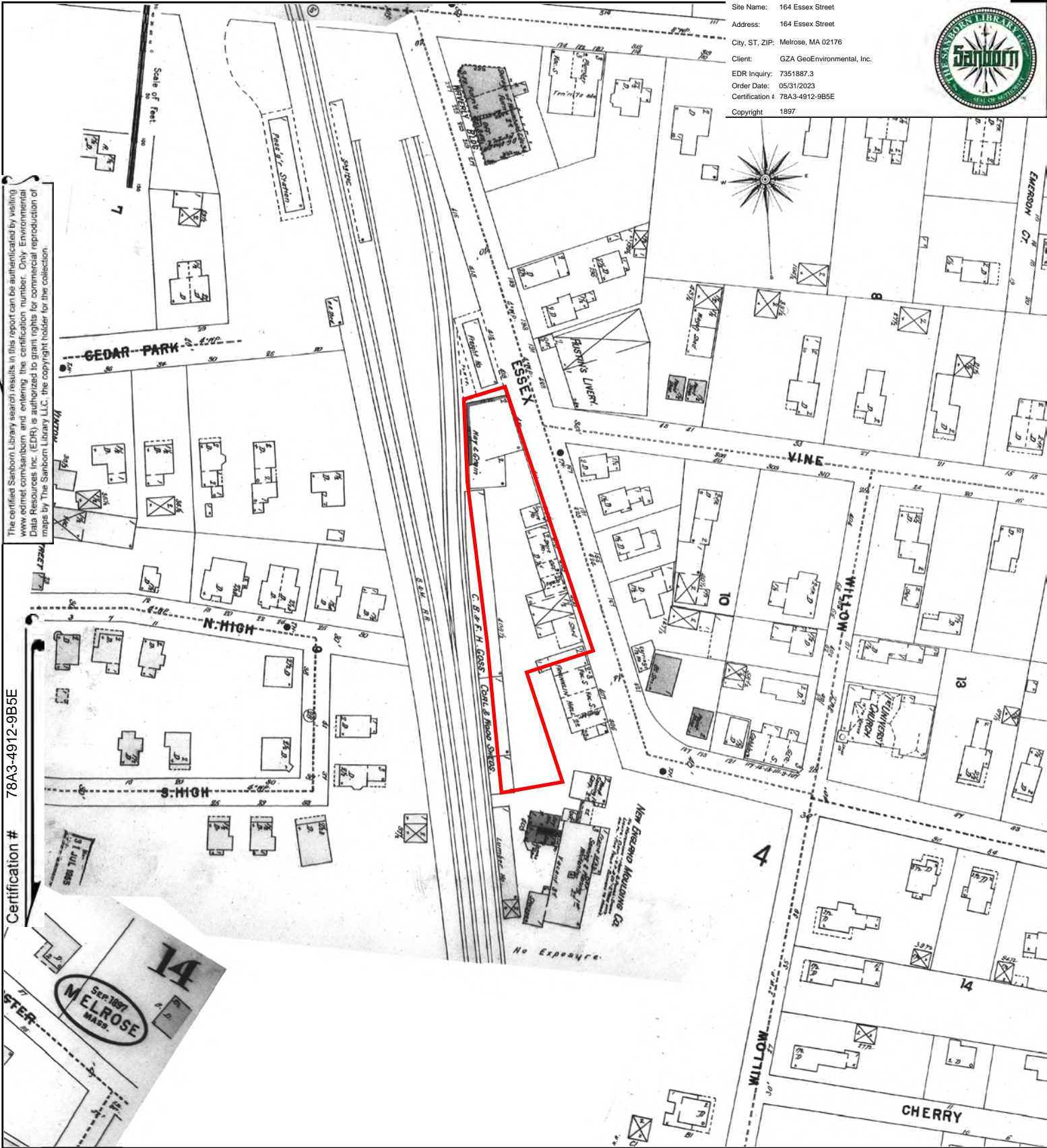
This Certified Sanborn Map combines the following sheets.
 Outlined areas indicate map sheets within the collection.



Volume 1, Sheet 15
 Volume 1, Sheet 12
 Volume 1, Sheet 9



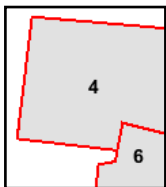
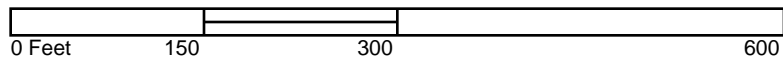
Site Name: 164 Essex Street
 Address: 164 Essex Street
 City, ST, ZIP: Melrose, MA 02176
 Client: GZA GeoEnvironmental, Inc.
 EDR Inquiry: 7351887.3
 Order Date: 05/31/2023
 Certification #: 78A3-4912-9B5E
 Copyright: 1897



The certified Sanborn Library search results in this report can be authenticated by visiting www.edr.com/sanborn and entering the certification number. Only Environmental Data Resources Inc. (EDR) is authorized to grant rights for commercial reproduction of maps by The Sanborn Library LLC, the copyright holder for the collection.

Certification # 78A3-4912-9B5E

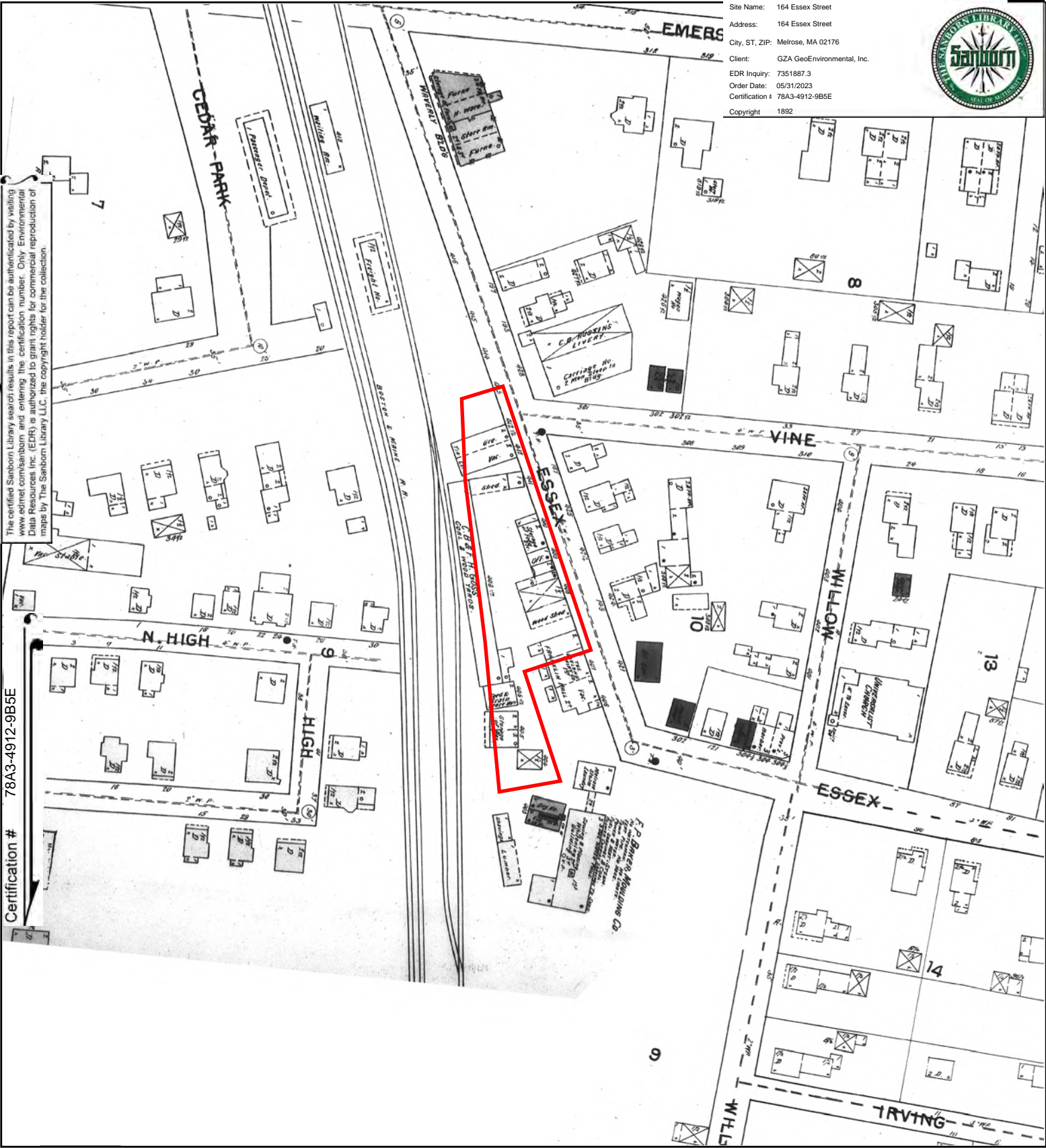
This Certified Sanborn Map combines the following sheets. Outlined areas indicate map sheets within the collection.



Volume 1, Sheet 4
 Volume 1, Sheet 6



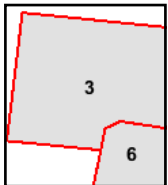
Site Name: 164 Essex Street
 Address: 164 Essex Street
 City, ST, ZIP: Melrose, MA 02176
 Client: GZA GeoEnvironmental, Inc.
 EDR Inquiry: 7351887.3
 Order Date: 05/31/2023
 Certification #: 78A3-4912-9B5E
 Copyright: 1892



The certified Sanborn Library search results in this report can be authenticated by visiting www.edr.com/sanborn and entering the certification number. Only Environmental Data Resources Inc. (EDR) is authorized to grant rights for commercial reproduction of maps by The Sanborn Library LLC, the copyright holder for the collection.

Certification # 78A3-4912-9B5E

This Certified Sanborn Map combines the following sheets. Outlined areas indicate map sheets within the collection.



Volume 1, Sheet 6
 Volume 1, Sheet 3

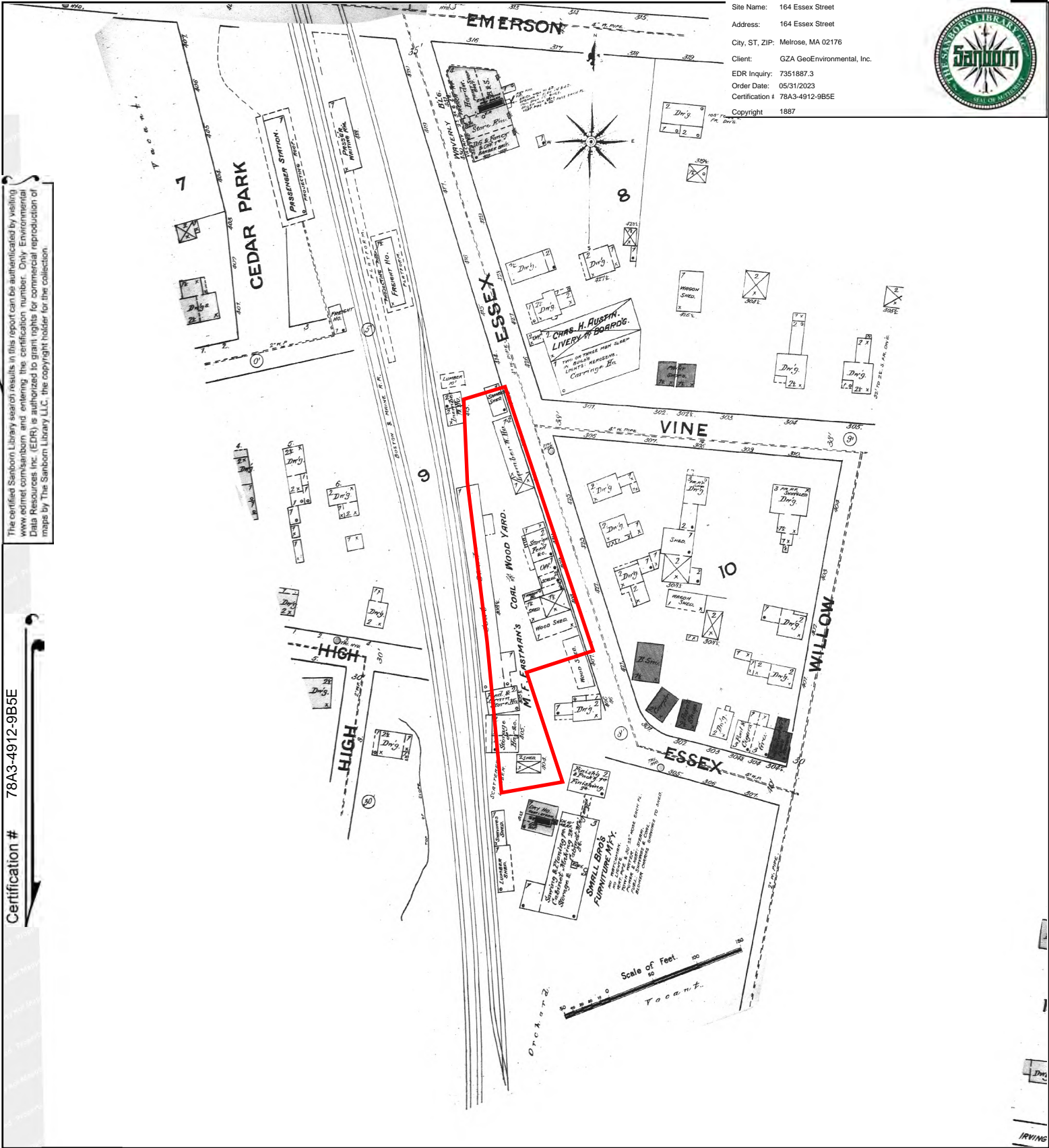


Site Name: 164 Essex Street
 Address: 164 Essex Street
 City, ST, ZIP: Melrose, MA 02176
 Client: GZA GeoEnvironmental, Inc.
 EDR Inquiry: 7351887.3
 Order Date: 05/31/2023
 Certification #: 78A3-4912-9B5E
 Copyright: 1887

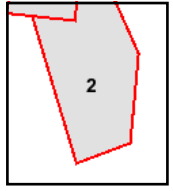
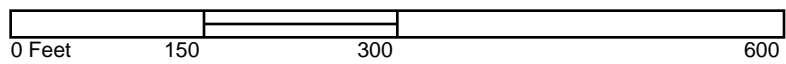


The certified Sanborn Library search results in this report can be authenticated by visiting www.edr.com/sanborn and entering the certification number. Only Environmental Data Resources Inc. (EDR) is authorized to grant rights for commercial reproduction of maps by The Sanborn Library LLC, the copyright holder for the collection.

Certification # 78A3-4912-9B5E



This Certified Sanborn Map combines the following sheets. Outlined areas indicate map sheets within the collection.



Volume 1, Sheet 2



164 Essex Street
164 Essex Street
Melrose, MA 02176

Inquiry Number: 7351887.5
June 05, 2023

The EDR-City Directory Image Report

TABLE OF CONTENTS

SECTION

Executive Summary

Findings

City Directory Images

Thank you for your business.

Please contact EDR at 1-800-352-0050
with any questions or comments.

Disclaimer - Copyright and Trademark Notice

This Report contains certain information obtained from a variety of public and other sources reasonably available to Environmental Data Resources, LLC. It cannot be concluded from this Report that coverage information for the target and surrounding properties does not exist from other sources. This Report is provided on an "AS IS", "AS AVAILABLE" basis. **NO WARRANTY EXPRESS OR IMPLIED IS MADE WHATSOEVER IN CONNECTION WITH THIS REPORT. ENVIRONMENTAL DATA RESOURCES, LLC AND ITS SUBSIDIARIES, AFFILIATES AND THIRD PARTY SUPPLIERS DISCLAIM ALL WARRANTIES, OF ANY KIND OR NATURE, EXPRESS OR IMPLIED, ARISING OUT OF OR RELATED TO THIS REPORT OR ANY OF THE DATA AND INFORMATION PROVIDED IN THIS REPORT, INCLUDING WITHOUT LIMITATION, ANY WARRANTIES REGARDING ACCURACY, QUALITY, CORRECTNESS, COMPLETENESS, COMPREHENSIVENESS, SUITABILITY, MERCHANTABILITY, FITNESS FOR A PARTICULAR PURPOSE, TITLE, NON-INFRINGEMENT, MISAPPROPRIATION, OR OTHERWISE. ALL RISK IS ASSUMED BY THE USER. IN NO EVENT SHALL ENVIRONMENTAL DATA RESOURCES, LLC OR ITS SUBSIDIARIES, AFFILIATES OR THIRD PARTY SUPPLIERS BE LIABLE TO ANYONE FOR ANY DIRECT, INCIDENTAL, INDIRECT, SPECIAL, CONSEQUENTIAL OR OTHER DAMAGES OF ANY TYPE OR KIND (INCLUDING BUT NOT LIMITED TO LOSS OF PROFITS, LOSS OF USE, OR LOSS OF DATA), ARISING OUT OF OR IN ANY WAY CONNECTED WITH THIS REPORT OR ANY OF THE DATA AND INFORMATION PROVIDED IN THIS REPORT.** Any analyses, estimates, ratings, environmental risk levels, or risk codes provided in this Report are provided for illustrative purposes only, and are not intended to provide, nor should they be interpreted as providing any facts regarding, or prediction or forecast of, any environmental risk for any property. Only an assessment performed by a qualified environmental professional can provide findings, opinions or conclusions regarding the environmental risk or conditions in, on or at any property.

Copyright 2023 by Environmental Data Resources, LLC. All rights reserved. Reproduction in any media or format, in whole or in part, of any report or map of Environmental Data Resources, LLC, or its affiliates, is prohibited without prior written permission.

EDR and its logos (including Sanborn and Sanborn Map) are trademarks of Environmental Data Resources, LLC or its affiliates. All other trademarks used herein are the property of their respective owners.

EXECUTIVE SUMMARY

DESCRIPTION

Environmental Data Resources, Inc.'s (EDR) City Directory Report is a screening tool designed to assist environmental professionals in evaluating potential liability on a target property resulting from past activities. EDR's City Directory Report includes a search of available business directory data at approximately five year intervals.

RECORD SOURCES

The EDR City Directory Report accesses a variety of business directory sources, including Haines, InfoUSA, Polk, Cole, Bresser, and Stewart. Listings marked as EDR Digital Archive access Cole and InfoUSA records. The various directory sources enhance and complement each other to provide a more thorough and accurate report.

EDR is licensed to reproduce certain City Directory works by the copyright holders of those works. The purchaser of this EDR City Directory Report may include it in report(s) delivered to a customer.

RESEARCH SUMMARY

The following research sources were consulted in the preparation of this report. A check mark indicates where information was identified in the source and provided in this report.

<u>Year</u>	<u>Target Street</u>	<u>Cross Street</u>	<u>Source</u>
2020	<input checked="" type="checkbox"/>	<input type="checkbox"/>	EDR Digital Archive
2017	<input checked="" type="checkbox"/>	<input type="checkbox"/>	Cole Information
2014	<input checked="" type="checkbox"/>	<input type="checkbox"/>	Cole Information
2010	<input checked="" type="checkbox"/>	<input type="checkbox"/>	Cole Information
2005	<input checked="" type="checkbox"/>	<input type="checkbox"/>	Cole Information
2000	<input checked="" type="checkbox"/>	<input type="checkbox"/>	Cole Information
1995	<input checked="" type="checkbox"/>	<input type="checkbox"/>	Cole Information
1992	<input checked="" type="checkbox"/>	<input type="checkbox"/>	Cole Information
1989	<input checked="" type="checkbox"/>	<input type="checkbox"/>	Cole Criss-Cross Directory
1984	<input checked="" type="checkbox"/>	<input type="checkbox"/>	Cole Criss-Cross Directory
1975	<input checked="" type="checkbox"/>	<input type="checkbox"/>	Cole Criss-Cross Directory
1971	<input checked="" type="checkbox"/>	<input type="checkbox"/>	Cole Criss-Cross Directory
1968	<input checked="" type="checkbox"/>	<input type="checkbox"/>	Cole Criss-Cross Directory
1966	<input checked="" type="checkbox"/>	<input type="checkbox"/>	Polk's City Directory
1962	<input checked="" type="checkbox"/>	<input type="checkbox"/>	Polk's City Directory

FINDINGS

TARGET PROPERTY STREET

164 Essex Street
Melrose, MA 02176

<u>Year</u>	<u>CD Image</u>	<u>Source</u>
-------------	-----------------	---------------

ESSEX ST

2020	pg A2	EDR Digital Archive
2017	pg A5	Cole Information
2014	pg A6	Cole Information
2010	pg A8	Cole Information
2005	pg A10	Cole Information
2000	pg A13	Cole Information
1995	pg A16	Cole Information
1992	pg A18	Cole Information
1989	pg A20	Cole Criss-Cross Directory
1984	pg A21	Cole Criss-Cross Directory
1975	pg A22	Cole Criss-Cross Directory
1971	pg A23	Cole Criss-Cross Directory
1968	pg A24	Cole Criss-Cross Directory
1966	pg A25	Polk's City Directory
1962	pg A26	Polk's City Directory
1962	pg A27	Polk's City Directory

FINDINGS

CROSS STREETS

No Cross Streets Identified

City Directory Images

ESSEX ST 2020

83	Thomas Buske
84	Kenneth Figueira Kim Figueira Renee Figueira Scott Figueira
87	David Hooton Koester Hooton
90	Michael Sorrentino Scott Darragh
99	Anthony Reed Benjamin Ferrara Charlene Bremberg Christoper Kerry Clark Kerry David Faulcon David Paul Donald Bremberg Doug Ouellette Erol Aydin Jack Eccles James Massone Judith Kerry Megan Loomer Nicholas Whalen Patrick Hartigan Richard Bones Sharon Levesque
121	Bruce Carmichael Lourdes Carmichael
147	Marie Richard Tyler James
149	Helen Fay
155	Jason Speroni Pamela Ryan Patricia Bailot Thomas Bailot
158	RESIDENCE AT MELROSE STATION
163	John Garofano Kerri Garofano Tyler Dolan
167	Anne Ventola Daniel O'Leary Molly Flexman
185	ACTION AMBULANCE EMER
201	Austin Wheeler MELROSE COMMUNITY GARAGE Robert Wilson
220	Abdeslam Benaicha Albert Kenrick Amber Torres

ESSEX ST 2020 (Cont'd)

220 Anna Caldeira
 Cha Oster
 Charlene Oster
 Claudia Gunn
 Francis McIsaac
 George Dakin
 Geraldine Dakin
 James Waddell
 Joseph Analetto
 Katie Dakin
 Lev Yamin
 Lisa Hill
 Marie Griffith
 Mark Dipietrantonio
 Michael Lend
 Michael Miura
 NEW LOOK
 Sergey Vuytik
 Sheila Em
 Tahinara Rassi
 Yelena Yamin

223 Brain Schmitt
 Cheryl Savage
 David Gramer
 Elizabeth Ellen
 James Hunter
 James McQuaid
 Jay Ruzicka
 Jennifer Guterman
 Johanna Port
 Linda Tobin
 Pek Loeung
 Sheila Fennell

227 ZANI SALONS INC

230 Adrienne Gauthier
 Amanda Wong
 Beren Weil
 Brian Murphy
 Edward Dunn
 John Matarazzo
 Johnathan Bruce
 Julie O'Neill
 Melissa Buckley
 Peter Wiechman
 Rick Boody
 Scott Rancati
 Sean Murphy
 Timothy Burke
 Whitney Norton
 William Cosgrove



-

ESSEX ST 2020 (Cont'd)

230 Zacharias Psarakis

ESSEX ST 2017

- 23 UNITED STATES GOVERNMENT
- 26 MELROSE ANIMAL CLINIC
- 29 CENTURY 21
- 31 MORAN LAW OFFICES
- 33 JACKSON CLEANERS
- 34 LOCKOUT LOCKSMITH
REDBOX
- 35 WOOD & FIRE
- 45 EDWARD F COSTELLO CPA
F & S ACCOUNTING SERVICE
MCGOVERN GEORGE J TAX SERVICE
- 99 BIDGOOD ASSOCIATES INC
INTERMEZZO MAGAZINE
- 118 DEERING LUMBER & MASONRY SUPPLY
- 158 DEERING LUMBER & MASONRY SUPPLY
- 185 ACTION AMBULANCE SERVICE
ROOF SOLUTIONS
- 201 WHEELER AUSTIN & GARAGE
- 220 MEGAMEN MOVING & STORAGE
- 227 ZANI SALONS INC



-

ESSEX ST 2014

23 UNITED STATES GOVERNMENT
 26 MELROSE ANIMAL CLINIC
 29 CENTURY 21
 31 MORAN LAW OFFICES
 33 JACKSON CLEANERS
 34 LOCKOUT LOCKSMITH
 SHAWS SUPERMARKET
 35 AHNKA S KITCHEN INC
 45 COSTELLO EDWARD F CPA
 F & S ACCOUNTING SERVICE
 F & S ACCOUNTNG SERVICE
 MCGOVERN GEORGE J TAX SERVICE
 TUCKER EDWARD J TAX CONSLTNT
 55 AMERICAS BEST CHOICE HOME INSPECTION
 73 MORALES, MARIA E
 81 BIDGOOD ASSOCIATES
 83 BUSKE, THOMAS C
 84 FIGUEIRA, G S
 87 REDMOND, SALLY J
 90 DARRAGH, SCOTT A
 HARRIS, JOHN B
 99 BIDGOOD ASSOCIATES INC
 INTERMEZZO MAGAZINE
 LOOMER, MEGAN R
 MACDONALD, CHRIS
 TORNIFOGLIO, SHANE V
 WAITT, JULIE
 100 WELLINGTON, T
 116 ESSEX ST ANTIQUES
 HEATECH INC
 121 CARMICHAEL, BRUCE B
 147 RICHARD, MARIE E
 149 FAY, JOY
 SARGENT, GRACE M
 155 BAILOT, THOMAS E
 RYAN, PAMELA P
 158 DEERING MASON SUPPLY CORP
 167 VENTOLA, ANNE M
 185 ACTION AMBULANCE SERVICE INC
 ATBA-BENATBA, DJILALI
 BOTELHL, ROBERT
 CIRINO, NICOLE
 DEVANEY, AMY S
 DONOHUE, DAVID W
 FREY, JOHN R
 GAUDETTE, JAMES W
 GOODMAN, VIBEKE
 JONES, ACKLAND
 MCMAHON, COLLEEN E
 PRICE, KENNETH N

ESSEX ST 2014 (Cont'd)

185	RAINFORTH, AMY E ROOF SOLUTIONS VARNUM, ZULEIKA M
201	ESSEX STREET PLUMBING & HEATING MELROSE COMMUNITY GARAGE MELROSE PLUMBING & HEATING
220	CATALDO, JAMES J DIPIETRANTONIO, MARK GOMES, THIAGO HILL, LISA A JOHNSON, MICHAEL JONES, PAUL F LAALEJ, ADIL OSTER, CHA S THOMAS, DIRK E WALSH, DEBORAH YAMIN, LEV Y
223	DECOSTA, PAULO DENIETOLIS, BRIAN FAISON, ELIZABETH L FERRIS, BASIL J GALIANO, BRIAN GRAMER, DAVE LALIBERTE, NATHA LIM, SHI Y LIMA, DANIELA MCKINNON, JOHN D MCLAREN, JOHN J MEKETA, RIGEL S MOHAMMED, SHELDO D MORLEY, BRUCE OWENS, ANDREA M REEDER, ALISON L SAVAGE, CHERYL
227	ZANI SALONS INC
230	BOODY, RICK P BOYLE, J CURRAN, SEAN C DUNN, EDWARD M HASKELL, MARK R JANGRO, JONATHAN MCMANUS, LYN M MURPHY, BRIAN P ONEIL, LINDA G TOTARO, RENEE S WONG, AMANDA W

ESSEX ST 2010

23	US POST OFFICE
26	MELROSE ANIMAL CLINIC
29	SEXTON & DONAHUE REALTORS
33	JACKSON CLEANERS
34	SHAWS SUPERMARKET
35	GILL JR CHARLES E
	GUTHRO & GUTHRO
45	COSTELLO EDWARD F
	F & S ACCOUNTING SVC
	GEORGE J MC GOVERN TAX SVC
73	MORAS, M
83	BUSKE, THOMAS C
84	FIGUEIRA, DORIS J
87	HOOTON, DAVID G
	NEVES, KIMBA
	REDMOND, SALLY J
90	DARRAGH, SCOTT A
	HARRIS, JOHN B
99	BIDGOOD ASSOCIATES INC
	HUGGINS CENTER FOR ALTERNATIVE
	INTERMEZZO MAGAZINE
	NORTHEAST YOUTH BALLET
	T F ASSOC INC
	TULLY ASSOC INC
116	EMERY BUILDING CO
	ESSEX STREET ANTIQUES
	HEALTHY HOME INC
	HEATECH INC
118	DEERING LUMBER & MASONRY SUPL
121	CARMICHAEL, BRUCE B
147	BARANAUSKAS, CHRYL A
149	FAY, HELEN
	SARGENT, GRACE M
155	BAILOT, THOMAS E
	RYAN, PAMELA P
158	DEERING LUMBER & MASONRY SUPL
167	BOYLEN, MARY A
185	CITY ELEVATOR
	LONGMUIR, STEPHEN A
	MEDSTAR ONE
	ROOF SOLUTIONS
201	MELROSE COMMUNITY GARAGE
220	ANALETTO, JOSEPH F
	DAKIN, JODI A
	DION, THOMAS E
	DIPIETRANTONIO, MARK
	DOWLER, JAIME
	GORDON, BRUCE A
	JOHNSON, MICHAEL
	JONATHAN, B O

ESSEX ST 2010 (Cont'd)

220 JONES, PAUL F
 MORELAND, DAVID B
 MURPHY, BIRAN P
 MURRAY, CHRISTINE L
 OSTER, CHA S
 PERRONNE, ANN M
 WONG, AMANDA
 YAMIN, LEV Y

223 ARIOT, TEDDY
 DECOSTA, PAULO
 DEISLINGER, KATHRYN
 DENIETOLIS, BRIAN
 DIGREGORIO, SHANNON R
 DULLEA, MARIANNE
 EVANGELISTA, JAMES
 FERRIS, BASIL J
 FITZPATRICK, PAUL M
 GITHII, ANN
 HYZAK, KEVIN J
 LALIBERTE, NATHAN
 MCLAREN, JOHN
 MOHAMMED, SHELDON D
 OWENS, ANDREA
 SHANNON, CAMPBELL

227 ZANI SALONS INC

230 BURKE, TIMOTHY R
 DEVLIN, JENNIFER L
 DUNN, E M
 FOLLETT, LINDA
 GAUTHIER, RICARDO A
 GORDON, CAROLYN E
 HASKELL, MARK R
 LONG, MICHELLE P
 MURPHY, BRIAN P
 ONEIL, LINDA G



-

ESSEX ST 2005

23 POSTAL SERVICE
 UNITED STATES POSTAL SERVICE
 26 MELROSE ANIMAL CLINIC
 STEWART SILVERMAN
 29 SEXTON & DONAHUE REALTORS
 SEXTON & DONOHUE INC
 31 SEABOYER PHOTOGRAPHERS RONALD
 34 CATALINA MARKETING CORP
 SHAWS SUPERMARKETS
 35 CHARLES E GILL JR ATTORNEY AT LAW
 GILL, CHARLES
 GUTHRO DAVID E & MARYBETH ATTY AT LA
 45 EDWARD F COSTELLO CPA
 EDWARD J TUCKER TAX CONSULTANT
 F AND S ACCOUNTING SERVICE
 MCGOVERN GEORGE J TAX SERVICE
 55 AMERICAS BEST CHOICE HOME INSPECTION
 73 CARBONE, JEFFREY A
 83 BUSKE, THOMAS C
 87 CONLEY, SUE
 HOOTON, DAVID D
 HOOTON-KOESTER, ERNA E
 MAE, GRACE E
 NEVES, KIM
 YARDUM, DIANA T
 90 DARRAGH, SUSAN
 HARRIS, JOHN B
 99 BIDGOOD ASSOCIATES INC
 HUGGINS CENTER FOR ALTERNATIVE THERA
 INTERMEZZO
 NEURO REHAB MANAGEMENT
 SANDRA MARIES SCHOOL BALLET
 TERRENCE E BURKE ESQ
 TF ASSOCIATES INC
 100 CRONIN, GERALD J
 116 EMERY BUILDING CO
 ESSEX ST ANTIQUES
 HEATECH INC
 118 CRONIN MCHATTON INC
 DEERING LUMBER CO INC
 121 CARMICHAEL, BRUCE B
 147 BARANAUSKAS, CHRYL A
 149 FAY, HELEN
 MACDONALD, MICHAEL J
 SARGENT, GRACE M
 155 BAILOT, THOMAS E
 RYAN, PAMELA P
 158 DEERING MASON SUPPLY CORP
 167 BOYLEN, MARY A
 185 CITY ELEVATOR

ESSEX ST 2005 (Cont'd)

185	DOUCETTE, STEVEN J ROOF SOLUTIONS ROOF SOLUTIONS INC S JD CONSTRUCTION ENTERPRISES INC
201	MELROSE COMMUNITY GARAGE
220	APPLEGATE, DIANE G BELL, CHARLES H BENHA, JULIO CLEARY, ROBYN DAKIN, KATIE A DEFRONZO, JENNIFER GUSTAFSON, MONA T JONES, PAUL F KENDRICK, ALBERT N KENNEY, CAROLYN G LENK, JUDITH A MORELAND, DAVID B OSTER, CHA S PHELPS, WILLIAM D STEVENS, CRYSTAL L WILDMAN, ERIC J
223	ANDERSON, DONNA S BALBONI, ELISA D BIGGIE, JAMES M BRADFORD, REBECCA E BROWN, WHITNEY C CHAN, CYNTHIA Y CRIDER, KEVIN EDWARDS, DAWN E FERRIS, BASIL J FITZPATRICK, PAUL GOMES, TANIA F HANNON, NANCY HUFFER, KIMBERLY S JARAMILLO, RAMIRO KLAUD, BLAKE KONG, SOPHAN LEEDHAN, ERICK LEGRICE, RITA E MCLAREN, JOHN MCLAUGHLIN, MICHELLE K MILLER, TRACY J OLIVER, DANIELLE TAYLOR, JOSEPH VALENTE, ROBERT
227	TOSCABELLA SALON
230	BURKE, TIMOTHY R CORNELL, BETHANY C COSGROVE, W DEVLIN, JEN

✓

-

ESSEX ST 2005 (Cont'd)

230 DUNN, E M
 DURSO, ANTHONY
 GILMORE, ELLEN M
 HYDE, CATHERINE D
 JOHNSON, MICHAEL
 MATARAZZO, JOHN J
 MURPHY, BRIAN
 MURRAY, CHRISTINE L
 WADE, MARY L

ESSEX ST 2000

23	UNITED STATES GOVERNMENT POSTAL SERVICE
26	MELROSE ANIMAL CLINIC SILVERMAN STEWART DVM
29	CENTURY 21 SEXTON & DONOHUE SEXTON & DONOHUE REALTORS
33	JACKSON CLEANERS
34	SHAWS SUPERMARKETS
35	FESTA MIKE REPRESENTATIVE DISTRICT OFFICE OSBORN JUDITH T CPA
37	BASTIAN ANNA FESTA MICHAEL E ATTORNEY
45	COSTELLO EDWARD F CPA EASTERN PACE SETTER CORPORATION F & S ACCOUNTING SERVICE MCGOVERN GEORGE J TAX SERVICE TUCKER EDW J TAX CONSULTANT
83	MARTELL JJ TRUCKING COMPANY INCORPORATED MARTELL, PHYLLIS E
84	FIGUEIRA, D J FIGUEIRA, G S
87	WESTLAKE, P
90	BIBILOS, MARIE HARRIS, JOHN B
99	BIDGOOD ASSOCIATES INCORPORATED BREEN & IUDICE ATTORNEYS BURKE IUDICE & GREEN ATTORNEYS BURKE TERRENCE E ATTORNEY GREEN STEPHEN A ATTORNEY IUDICE MICHAEL V ATTORNEY NEURO REHAB MANAGEMENT NORTHEAST YOUTH BALLET SANDRA MARIES SCHOOL OF BALLET SOCK N BUSKIN ENTERPRISES TULLY ASSOCIATES INCORPORATED
100	CRONIN, GERALD J
116	A & F SIGN COMPANY VICTORIAN GLASS & MIRROR
118	DEERING LUMBER COMPANY
121	OLEARY, DOROTHY T
155	HARDY, M E
158	DEERING MASON SUPPLY CORPORATION
163	MACDOUGALL, MARY
185	ACTION AMBULANCE EMER ACTION AMBULANCE SERVICE INCORPORATED CITY ELEVATOR INDUSTRIAL PLASTICS INCORPORATED MED STAR ONE
201	MELROSE COMMUNITY GARAGE OZZIES COMMUNITY GARAGE WHEELER AUSTIN C GARAGE

ESSEX ST 2000 (Cont'd)

220	APPLEGATE, DIANE G BELL, CHARLES H DION, THOMAS FELICE, C JONES, PAUL KIRWIN, SANDRA LEDOUX, NORMAN E LEDUX, NORM MCCOUBREY, M R MORELAND, DAVID B MOWER, DAVID H MUXIE, TRACEY SHAFFER, JOHN P SIEMINSKI, BETH A WAITE, BONE
223	AGEE, KALITSA ANDERSON, DONNA S ANGELO, SUSAN CHAPLAIN, CHRIS CRIDER, KEVIN DEBECK, EMERY W FERRIS, ELAINE HUNT, KEVIN E MALZEWSKI, VICKI A NEALON, NOELLE PEROZO, JOHAN PESA, JOHN SHEPHERD, ALYSSA SNYDER, C STAGLIOLA, J VACCARO, EDWARD J WINTERS, ROBERT YATES, GRAHAM
227	KORA & COMPANY HAIR DESIGN
230	BLACKMAN, GRACE A BRENNAN, JAMES BURKE, TIMOTHY R FAY, L HODGES, ANN KILMON, SHANE M LINK, KATHRYN MAJESKI, MATTHEW MALTAIS, J MCISAAC, C MORTELLITE, JAMIE C PETKA, BONNIE PULPI, DEBRA L SMITH, HERMAN H STODDART, SHIRLEY V TREMBLAY, JILL A

Target Street

Cross Street

Source

✓

-

Cole Information

ESSEX ST

2000

(Cont'd)

230

WADE, M L

ESSEX ST 1995

23	US GOVT POSTAL SERVICE-MELROSEE
26	MELROSE ANIMAL CLINIC SILVERMAN, STEWART, DVM
29	CENTURY 21 SEXTON & DONOHUE SEXTON & DONOHUE REALTORS
31	SEABOYER PHOTOGRAPHERS RON
33	JACKSON CLNRS
34	SHAW'S SUPERMARKETS WESTERN UNION-TO PICK-UP OR SEND MONEY TRANS-MELROSE-SHAW'S
35	OSBORN, JUDITH T, CPA
37	FESTA, MICHAEL E, ATTY
45	COSTELLO, EDWARD F, CPA EASTERN PACE SETTER CORP F & S ACCOUNTING SERVICE F & S ACCOUNTNG SERVICE MCGOVERN GEORGE J TAX SERVICE TUCKER EDW J, TAX CONSLTNT
83	MARTELL, H MARTELL, JAS J, JR
84	FIGUEIRA, KENNETH R
87	HOOTON-KOESTER, ERNA E MORRISON, J WILSON, P
90	BIBILOS, M HARRIS, JOHN B
99	BIDGOOD ASSOCIATES INC BURKE IUDICE & GREEN, ATTYS BURKE, TERRENCE E, ATTY GREEN, STEPHEN A, ATTY IUDICE, MICHAEL V, ATTY NEURO REHAB MANAGEMENT SANDRA MARIE'S SCHOOL OF BALLET SOCK N BUSKIN ENTERPRISES TULLY DANL F ASSOC INC, CONSULTG ENG
100	CRONIN, GERALD J
116	ARCHER CORP
118	DEERING LUMBER CO
121	O'LEARY, DOROTHY T
149	HARRIS, ANDREW M HELD, JOHN
155	HARDY, STEVEN M HART, KATHY
158	DEERING MASON SUPPLY CORP
163	MACDOUGALL, M
167	O'LEARY, DANL J
185	ACTION AMBULANCE SERVICE INC CITY ELEVATOR INDUSTRIAL PLASTICS INC
201	MELROSE COMMUNITY GARAGE OZZIE'S COMMUNITY GARAGE

ESSEX ST 1995 (Cont'd)

201	WHEELER AUSTIN C GARAGE
220	ADAMO, TRICIA
	BENABID, N
	CHITOPOULOS, C
	DELLASPERANZA, VICTORIA
	GIULIANO, WAYNE G
	GORDON, M
	HERMANCE, S
	HURLEY, N M
	IMBARO, GREGORY
	LEVESQUE, G
	MCCOUBREY, M R
	MORELAND, DAVID B
	VIRGILIO, MARY A
223	ANDERSON, DONNA SUE
	BARTER, ROBIN
	BROWN, L
	BROWN, RHONDA & JAS
	CHOY, GABRIELA
	CLEGG, JAS A
	DEBECK, EMERY W
	FERRIS, E
	GALVIN, D
	GAULT, ALLEN JR
	GEORGE, JAMES
	HARRIS, GREGORY
	HUNT, KEVIN E
	STAGLIOLA, J
	WALCZAK, MIKE
	WINTERS, ROBT
	YATES, GRAHAM
227	KORA & COMPANY HAIR DESIGN
230	APARO, S
	BURKE, TIMOTHY R
	HOLT, ROBT & RHONDA
	IMBRESCHIA, P
	JOSEPHSON, GARY E
	KILLAM, D
	MCMANUS, K
	MORTELLITE, DOROTHY M
	PATRICK, KATHLEEN
	PERRIN, KEITH
	SIMBOSKI, L
	STODDART, S V
	WADE, M L



-

ESSEX ST 1992

23 US GOVT POSTAL SERVICE-MELROSE
 26 MELROSE ANIMAL CLINIC
 SILVERMAN, STEWART, DVM
 29 BEAN & COLE, PLMBG
 CENTURY 21 SEXTON & DONAHUE
 33 JACKSON CLNRS
 34 CERRETANI'S SUPERMKT INC
 37 WILSON ROBT R INSURANCE AGCY INC
 45 COSTELLO, EDWARD F, CPA
 EASTERN PACE SETTER CORP
 F & S ACCOUNTING SERVICE
 MCGOVERN GEORGE J TAX SERVICE
 TUCKER EDW J, TAX CONSLTNT
 83 MARTELL, D
 MARTELL, H
 MARTELL, JAS J, JR
 84 FIGUEIRA, KENNETH R
 MARTELL, JAS
 87 GLASER, TERESINE
 HOOTON-KOESTER, ERNA E
 MORRISON, J
 90 BIBILOS, M
 HARRIS, JOHN B
 99 CREATIVE BUILDING SYSTEMS INC
 SANDRA MARIE'S SCHOOL OF BALLET
 TULLY DANL F ASSOC INC, CONSULTG ENG
 100 CRONIN, GERALD J
 116 ARCHER CORP
 118 DEERING LUMBER CO
 121 O'LEARY, DOROTHY T
 149 HARRIS, ANDREW M
 HELD, JOHN
 155 HARDY, STEVEN M
 158 DEERING MASON SUPPLY CORP
 163 MACDOUGALL, M
 167 O'LEARY, DANL J
 185 ACTION AMBULANCE SERVICE INC
 ACTION AMBULANCE SERVICE INC-BUSINESS OFC
 BAYLIES INC
 CITY ELEVATOR
 INDUSTRIAL PLASTICS INC
 201 MELROSE COMMUNITY GARAGE
 OZZIE'S COMMUNITY GARAGE
 WHEELER AUSTIN C GARAGE
 220 ALBA, ROBT
 ARASTEH, MEHREGAN
 DELLASPERANZA, VICTORIA
 GORDON, LOUIS J, JR
 HALEY, MICHAEL D
 KNORR, JOHN C

ESSEX ST 1992 (Cont'd)

220	MAGLIO, THOMAS MCCOUBREY, M R MORELAND, DAVID B NUNES, K O'CONNELL, J C OBER, CHRISTOPHER D YIANACOPOLUS, NEIL
223	BARCLAY, JOHN BROWN, JAS E BROWN, RHONDA & JAS DEBECK, EMERY W EBERT, GLEN EGGERT, L FERRIS, E FLYNN, BRIAN FORTIER, SANDRA GAULT, ALLEN, JR HUNT, KEVIN E MACLEAN, LINDA J MILLAR, JOHN S NOISEUX, STEPHEN NUNLEY, R RIGO, ATTILA SANCHEZ, ANDRES J STAGLIOLA, J WEST, D WINTERS, ROBT YATES, GRAHAM
227	KORA & COMPANY HAIR DESIGN
230	BEVIN, R BURKE, TIMOTHY R COWLES, SCOTT CROTEAU, N EICHORN, CHARLES R EKLUND, DORIS E HOLT, ROBT & RHONDA JACKYM, C D MARS, T RYDER, HAROLD G STODDART, S V WADE, M L

ESSEX ST 1989

Table listing addresses and phone numbers for Essex St, 1989. Includes street names like Poplar St, Charles St, Holland Rd, Enmore Rd, Essex St, Myrtle St, Willow St, Vine St, and Fairview Ave. Lists names and phone numbers for various residents and businesses.

UTER OR PHOTOGRAPHED IN ANY MANNER WHATSOEVER EXCEPT AS AUTHORIZED BY THE PUBLISHER

ESSEX ST 1984

Table with columns for street names (HENRY ST, ESSEX ST, ESSEX ST, ESSEX ST, ESSEX ST, ESSEX ST, ESSEX ST, ESSEX ST, ESSEX ST, ESSEX ST), page numbers, and business listings. Includes sections for MEDFORD, MELROSE, and STONEHM.

NOT BE KEYPUNCHED, ENTERED INTO A COMPUTER OR PHOTOGRAPHED IN ANY MANNER WHATSOEVER EXCEPT AS PERMITTED BY THE PUBLISHER.

ESSEX ST 1975

Address	Residence	Business
** 28 RESIDENCE	1	BUSINESS
ESSEX ST		MELROSE
STARTS MAIN ST		
.....		02176
1- END T 3364		SC..J 9
14*TOWNE MARKET		6659718
16*ALBIES OLD FISHRMNT		6654600
*THE OLDE FISHERMAN		6654600
18*KERNWOOD CLEANERS		6652281
*MELROSE TAXI		6655050
*RUSSOS CLEAN&LNDY		6652281
23*US POST OFC DEPT		6650182
26*BIG L DISCOUNT		6625236
29*BEAN&COLE PLMBG		6652566
31*BRADBURY STUDIO		6655340
33*JACKSON CLEANERS		6652795
34*CERRETANIS SUPRMKT		6658512
35*TIAS BEAUTY SALON		6653061
MYRTLE ST		**
37*R R WILSON INS		6651034
39*POWDER PFF BTY SHP		6650613
41 RALPH L WATSON		6653162
45*EAST PACE SETTER		6657040
*F&S ACCOUNTG SERV		6656560
47	NP	
48	NP	
49 JOHN W DOWNING JR9		6650625
53	NP	
68	NP	
73	NP	
83 MRS BEULAH ALLEN		6650129
CHARLES A KANE		6650129
84 KENNETH R FIGUEIRA		6659440
JAMES MARTELL	7	6627683
87 DON HOOTON		6656316
JULIAN E HOOTON	6	6650265
E E HOOTON-KOESTER		
	6	6655517
89*UNIVRSLSST CH MELRS		6658064
90 JOHN B HARRIS	8	6657287
.. WILLOW ST		**
100 GERALD J CRONIN	2	6629080
111 DAVID J LOCKE	3	6657916
LESLIE PARKER	2	6656246
ANDREW URQUHART	7	6629026
116*CREATIVE BLDG SYST		6628678
*DANIEL F TULLY ASS		6657853
118*DEERING LUMBER CO		6653000
121 DOROTHY T OLEARY	7	6655314
147 WILLARD L DWYER		6652462
149 JOHN F MURPHY	7	6656187
155 DONALD J MCGIBBON	3	6657032
158*M DEERING SPLY CRP		6657171
163 M MACDOUGALL	9	6650345
166	NP	
167 DANIEL J OLEARY	7	6656199
.. VINE ST		**
185*CEE REALTY TRUST		6629000
*CITY ELEVATOR		-6656500
200	NP	
201*MELROSE CMNTY GRGE		6654130
*OZZIES COMNTY GARG		6654130
*A C WHEELER GARAGE		6654130
220 G ROBERT BRAUER	1	6625815
WILLIAM G FAUCHER		6654934
WINIFRED K GAVIN		6628367
MRS INA M GRAPES	0	6655988
MARY E HARRIS		-6658617
WILBUR W HORTON	2	6650724
GERALD T JARRETT	2	6657770
FRANK KOVENDY	3	6628959
DAVID B MORELAND	1	6654834
R PALEN	0	6628941
A R PARKHURST		6659320
HARRY V SHAW		6655315
223 H F BOWER		6650593
H DALEY		6657463
EMERY W DEBECK	8	6658466
LUCY A ELLIS		6655393
H ERLANDSEN		6652393
ALLEN FOSTER	8	6659292
KENNETH W GARDNER	7	6652685
JOAN L HAGGERTY	3	6657420
DANA E HARDING		6627241
BERTHA R HODGE		6657663
J RANDELL HUBER		6629599
WILLIAM H LAFAVORO		6656593
MILDRED LEE	1	6654884
FRANK W MARCOUX		6656189
DANIEL OCALLAGHANE	6	6650680
M VIOLA PECKHAM		6655560
PAUL V PERANI		6626976
ERNEST A PETERSON	6	6657193
MRS WALTER B RICE		6657102
SUSAN RING	2	6658007
P M WRIGHT		-6627186
227*MAMSELLE BTY SALON		6626260
*MAM SELLE BTY SALN		6659758
230 ANTHONY DIDONATO	3	6626487
JOHN E EKLUND	3	6650267
M G HUGHES		6628728
C D JACKYM	7	6653294
JEAN M KRZYZAK	9	6654593
ARTHUR E LANGLEY	1	6650563
E LAWRENCE	3	6628995
EDWIN MCCORRISON	3	6652891
EDWIN P PARKER	2	6651875
PAUL E PATRIE	3	6627628
JERRY SCHWAB		-6658397
W J SULLIVAN	2	6656708
RICHARD T WEST	1	6652394
M WHEELER	3	6650301
.. ENDS 134		**
.. WEST EMERSON ST		**
74 RESIDENCE	29	BUSINESS

ESSEX ST 1971

COLE ST PAGE 133

150 N.T.I.A.
 155 BARBARA LEVY 03248957
 CAROL A SMITH 3227441
 158 THEODORE TUCKER 3 3240374
 165 ROBERT FARRIN 03229157
 166 JOSEPH M CUTLER 8 3227021
 169*STEPHENS FLRL STOOD 3223696
 *HERBERT BARON ATTY 3228660
 HERBERT BARON 3229370
 ABRAHAM M GOLD 3229370
 176 ROY A MERENDA -3241150
 179 LOUIS FRIESER -3227946
 ROSEMARY GARTLAND 6 3225565
 MRS L RABINOVITZ 4 3226796
 184 ACHILLE CORDISCHI 3245826
 A J CORDISCHI 6 3210281
 ARNOLD C SMITH 3228662
 189 HARVEY GRONDIN 03210066
 190 NICODEMO J GURLEO 6 3229427
 ISABELLE M MUISE 8 3212189
 193 ROBERT E MEUSE 4 3244744
 MRS JUNE A RITSON 3225427
 194 DONALD GOTZ 7 3240519
 201 HENRY J SMITH 3248021
 WILLIAM ROBINSON 7 3242558
 220 N.T.I.A.
 .. ENDS 409 BRYANT ST ..
 77 RESIDENCE 3 BUSINESS

ESSEX ST MEDFORD

STARTS 50
 SUFFOLK ST
 02155
 .. 1- END T 3392 \$A..K 6
 1 DR WM J RAULINS JR 5 3959261
 5 JOSEPH A GREER 3960198
 9 BARBARA A FRASER 6 3962642
 10 ARTHUR E HAM 3961813
 11 ALDEN L KEATING 3966468
 12 ERNEST C HILL 3961595
 15 N.T.I.A.
 16 M C FLYNN 8 3964936
 H L NOONE 8 3964936
 17 N.T.I.A.
 20 BENJ DECRISTOFORO 3 3958831
 21 JOHN P LEAVIS 3964362
 23 M M FLYNN 03969056
 24 ARTHUR M EDGECOMB 4 3950124
 25 N.T.I.A.
 28 JOSEPH V BUCCI 3966272
 29 FRANK J GREENHILL 03964619
 31 ANTHONY J ROSSETTI 3957112
 32 PHILIP WALK 3954637
 33 BENEDICTO FICHERA 3967557
 37 DAVID E RIDDLE 8 3954012
 40 AARON S MANN 3950084
 AARON S MANN 3914589
 41 JOSEPH W RILEY 3962521
 44 CHARLES W HURN 3966533
 45 N.T.I.A.
 47 LOREN E OPPENHEIM 3 3914061
 50 ALBERT W WILTSHIRE 3964027
 57 ALBERT J DESIMONE 3965465
 .. ENDS HIGH ST ..
 29 RESIDENCE

ESSEX ST MELROSE

STARTS MAIN ST
 02176
 .. 1- END T 3364 \$B..J 9
 14* TOWNE MARKET 6659718
 16* WHEELERS BBR SHOP 6659797
 18* KERNWOOD CLEANERS 6652281
 23* US POST OFC DEPT 6650182
 26* PETERS FOODS 6653461
 *PETERS FOODS 6653556
 29* BEAN & COLE 6652566
 31* BRADBURY STUDIO 6655340
 33* JACKSON CLEANERS 6652795
 34* CERRETANI SUPR MKT 6658512
 35* TINAS BEAUTY SALON 6653061
 .. MYRTLE ST ..
 37* ROBERT R WILSON 6651034
 39* POWDER PFF BTY SHP 6650613
 *POWDER PFF BTY SHP 6659724
 41 RALPH L WATSON 6653162
 45* EASTERN DISTGG CO 06656560
 *CAINGCO MFRS AGT 6658600
 *FES ACCOUNTG SERV 6656560
 *MARTIN H ROSS ACCT 6656560
 47 CHARLES DICK 06650197
 48* DR RALPH KENNEY 6650119
 49 JOHN W DOWNING JR 06650625
 53 ALICE MUSE 6653209
 60* CHRISTN SCIENCE CH 6658878
 68 N.T.I.A.
 73 GERALD J CRONIN 6629080
 83 CHARLES A KANE 6650129
 MRS BEULAH ALLEN 6650129
 84 KENNETH R FIGUEIRA 6659440
 JAMES MARTELL 7 6627683
 87 DON HOOTON 6656316
 JULIAN E HOOTON 6 6650265

MISS ANNA E RYAN 5 6651769
 89* UNIVRSST CH MELRS 6658064
 90 JOHN B HARRIS 8 6657287
 .. WILLOW ST ..
 100 A C PROCTOR 6650385
 111 JEANNE E BROWN 8 6653869
 ANDREW URQUHART 7 6629026
 JAMES C HOWELL 06627027
 B DORMAN 06655360
 RICHARD G ALMON 06651327
 116* DANIEL F TULLY ASS 6657853
 118* DEERING LUMBER CO 6653000
 121 DOROTHY T OLEARY 7 6655314
 147 WILLARD L DWYER 6652462
 149 JOHN F MURPHY 7 6656187
 155 RONALD P ROSATI 7 6629263
 158* M DEERING SPLY CRP 6657171
 163 M MACDOUGALL 06650345
 166* PERKINS BROS HEATG 6654434
 167 DANIEL J OLEARY 7 6656199
 .. VINE ST ..
 185* SEARS ROEBUCK & CO 6629500
 200 FRANCIS D VARNEY 06657703
 201* MELROSE CMNTY GRGE 6654130
 *AUSTIN C WHEELER 6654130
 *OZZIES COMNTY GARG 6654130
 220 WILFRED E SCANLAN -6656038
 KEVIN C COCHRANE 06626776
 CLIFFORD D ASH 8 6627087
 CHARLES E JOHNSON 8 6650601
 JOHN M SILVERIO 8 6655141
 JOSEPH W SACK 8 6627742
 EDWARD A ZINK 8 6652537
 B GILKEY 8 6654924
 ALLEN F THIBODEAU 06652619
 F W THOMAS 06654972
 DAVID G AHERN 7 6650527
 WILLIAM G FAUCHER 6654934
 HARRY P PARKHURSTS 6659320
 223 F E FITZPATRICK -6655033
 MRS LESTER H GILES

3 6654832
 KATHERINE T BURNS 6655484
 ALLEN FOSTER 8 6659292
 H ERLANDSEN 4 6652393
 JAMES A LAMBERT 6657539
 BERTHA R HODGE 6657663
 ANNA MCDONALD 8 6628284
 DANIEL OCALLAGHAN 6 6650680
 WALTER B RICE 6657102
 ERNEST A PETERSON 6 6657193
 BARBARA M VAUGHAN 7 6653959
 PAUL J SANSONE 06658323
 MARGARET SILVA 06628239
 JOHN HANAFIN 06627121
 C SUMNER ALLEN 06629624
 H AMES 06656446
 JOHN V R FRENCH 6651306
 KENNETH W GARDNER 7 6652685
 EMERY W DEBECK 8 6658466
 DANA E HARDING 6627241
 EMMA POWER 8 6627189
 M VIOLA PECKHAM 6655560
 E A WATTS 8 6657467
 230 EDITH M JORDAN 06658435
 JEAN M KRZYZAK -6654593
 JOHN A BUCCHIERE 8 6626668
 ROBERT L GIBBONS 4 6653025
 FRED R MARTIN 8 6654669
 W A MACDONALD 5 6655418
 M M MARTIN 06656417
 JOSEPH J PALAISTRA 06657544
 GILBERT H PETERS 06659359
 MRS JAS C HAMMONDS 5 6652229
 RICHARD P COUGHLIN
 7 6652926
 C D JACKYM 7 6653294
 W C HARRIMAN JR 7 6656177
 F H WAGHORNE 4 6650281
 .. ENDS 134 ..
 .. WEST EMERSON ST ..
 78 RESIDENCE 29 BUSINESS

ESSEX ST READING

STARTS 52
 HARTSHORN ST
 01867
 .. 1- END T 3343 \$A..D 7
 NO # WALTER L GARDNER 9445471
 .. DEAD END ..
 1 RESIDENCE

ESSEX ST REVERE

STARTS 227 PARK AV
 02151
 .. 1- END T 1701 \$C..L11
 10 ROLAND A MERULLO 7 2890633
 11 F S FAMILIETTI 2841313
 19* MARY A CONNOLLY 2846392
 JOHN F CONNOLLY 2846708
 20 PAUL J SORBELLO 02893667
 JOSEPH MERULLO 2842699
 21 D SANTOSUOSSO 2847872
 23 N.T.I.A.
 24 JAMES H RICE 2892041
 25 LEE DUNCAN 02893391

ay not be key punched, entered into a computer, or photocopied, in any manner whatsoever except as authorize

ESSEX ST 1968

ESSEX ST	
31	BRADBURY STUDIO 6655340
33	JACKSON CLEANERS 6652795
34	CERRETANI SUPR MKT 6658512
35	TINAS BEAUTY SALON 6653061
..	MYRTLE ST ..
37	ROBERT R WILSON 6651034
39	POWDER PFF BTY SHP 6650613
	*POWDER PFF BTY SHP 6659724
41	RALPH L WATSON 6653162
45	CAIN&CO MFRS AGT 6658600
	*MARTIN H ROSS ACCT#6656560
	*F&S ACCOUNTG SERV 6656560
48	DR RALPH KENNEY 6650119
49	LAWRENCE W METCALF 6654599
53	MRS EDNA A GRANT 6629613
	ALICE MUSE 6653209
60	CHRISTN SCIENCE CH 6658878
68	N.T.I.A.
73	GERALD J CRONIN 6629080
83	CHARLES A KANE 6650129
	MRS BEVLAH ALLEN 6650129
84	K R FIGUEIRA 6627635
	JAMES MARTELL 7 6627683
87	DON HOOTON 6656316
	JULIAN E HOOTON 6 6650265
	MISS ANNA E RYAN 5 6651769
89	UNIVRSLSLT CH MELRS 6658064
90	JOHN B HARRIS #6657287
..	WILLOW ST ..
100	A C PROCTOR 6650385
111	JEANNE E BROWN #6653869
	JAMES W JORDAN #6626758
	ANDREW URQUHART 7 6629026
116	DANIEL F TULLY ASS 6657853
118	DEERING LUMBER CO 6653000
121	DOROTHY T OLEARY 7 6655314
147	WILLARD L DWYER 6652462
149	JOHN F MURPHY 7 6656187
155	FRANCIS R GEARY -6627514
	RONALD P ROSATI 7 6629263
158	M DEERING SPLY CRP 6657171
163	R A LANDRIGAN 7 6650345
166	PERKINS BROS HEATG 6654434
167	DANIEL J OLEARY 7 6656199
..	VINE ST ..
185	SEARS ROEBUCK&CO 6629500
201	MELROSE CMNTY GRGE 6654130
	*OZZIES CMNTY GARG 6654130
	*AUSTIN C WHEELER 6654130
220	DAVID G AHERN 7 6650527
	CLIFFORD D ASH #6627087
	CARROLL BERG JR #6659119
	WILLIAM G FAUCHER 6654934
	M GOODWIN 7 6656772
	ROLLIN C HOPKIRK #6654299
	LEO J HURLEY JR 5 6650746
	CHARLES E JOHNSON -6650601
	SUZANNE LARRABEE 7 6656772
	PETER LIMERICK #6627519
	HARRY P PARKHURSTS 6659320
	JOSEPH W SACK #6627742
	F C SANDSTRUM 7 6653497
	JOHN M SILVERIO #6655141
	DONALD K WHITLARK #6627107
	EDWARD A ZINK -6652537
223	MINERVA E AMES 5 6656446
	DAVID M BURNS 6 6651829
	KATHERINE T BURNS 6655484
	JOHN CUNNINGHAM 3 6628339
	EMERY W DEBECK #6658466
	H ERLANDSEN 4 6652393
	ALLEN FOSTER #6659292
	JOHN V R FRENCH 6651306
	KENNETH W GARDNER7 6652685
	MRS LESTER GILES 3 6654832
	B GILKEY #6654924
	DANA E HARDING 6627241
	BERTHA R HODGE 6657663
	MILDRED L HUSSEY #6658323
	JAMES A LAMBERT 6657539
	RONALD J MANTACI #6627666
	ANNA MCDONALD #6628284
	DANIEL OCALLAGHAN6 6650680
	M VIOLA PECKHAM 6655560
	ERNEST A PETERSON6 6657193
	EMMA FOWER #6627189
	RICHARD A RAINONE7 6651186
	WALTER B RICE 6657102
	BARBARA M VAUGHAN7 6653959
	E A WATTS #6657467
230	E RICHARD ARTUS #6626468
	JOHN A BUCCHIERE #6626668
	RICHARD P COUGHLIN 7 6652926
	STEPHEN W FRYE #6626929
	ROBERT L GIBBONS 4 6653025
	MRS J C HAMMOND 5 6652229
	W C HARRIMAN JR 7 6656177
	C D JACKYN 7 6653294
	W A MACDONALD 5 6655418
	FRED R MARTIN -6654669
	ISABEL F MOORS #6628485
	NEAL D SANDERS #6628905

red in writing

ESSEX ST 1966

45

ESSEX ST—Contd

- 45 CAIN & CO MFRS AGTS
ELECTRONICS 665-8893
F & S ACCOUNTING
665-6560
RESTUCCIA WM F ACCT
665-1678
- 46 VACANT
- 47 METCALF LAWRENCE W
665-4599
- 48 KENNEY RALPH DENTIST
665-0119
- 49 VACANT
- 52 THOMAS ELAINE DANCE
STUDIO
- 53 MUSE JAMES 665-3209
- 56 TWIN ETTE LAUNDRY
CENTER SELF SERV
LNDRY
- 58 VAUGHN'S BEAUTY SALON
665-8200
- 60 CHRISTIAN SCIENCE
READING ROOM 665-8878
- 61 VACANT
FAULKNER MARY B
665-4079
- 68 LORD & MILLER INC BLDG
CONTR 665-1270
---MYRTLE ST INTERSECTS
- 73 CRONIN GERALD J
662-9080
- 83 KANE CHARLES A •
665-0129
- 84 PAYSON ALBERT T •
665-1909
- 84A AYERS SAML 662-8678
- 87 HOOTON JULIAN E
665-0265
HOOTON DONALD E •
665-6316
- REAR RYAN ANNA E
- 89 UNIVERSALIST CHURCH
665-8064
- 90 HARRIS WM C • 665-7287
HARRIS JOHN B
- 100 PROCTOR ALBERT C •
665-0385
---WILLOW ST INTERSECTS
- 111 APARTMENTS
1 BOYCE GEO A
665-8661
2 PERVEAR FRANCES A
MRS 662-9229
3 HOFFMAN CARL E
4 KALTOFEN JOHANN F
665-7107
5 KELLY EDW F
662-8664
STREET CONTINUED
- 116 TULLY DANL F ARCHT
ENG 665-7853
- 118 DEERING LUMBER
COMPANY INC 665-3000
- 121 O'LEARY KATH MRS •
665-5314
- 140 VACANT
- 147 DWYER WILLARD L
665-2462
- 149 VACANT
- 155 WILLIS LAWRENCE L •
665-6106
ROSATI RONALD P
665-9263
- 158 DEERING MASON SUPPLY
CORP • 665-7171
- 163 SEERY FRANK T CO
PEROXIDE MFRS AGT
665-2177
LANDRIGAN ELIZ R MRS
• 665-0345
- 166 GAS HEAT HEADQUARTERS
INC FURN AIR
CONDITIONING INSTALL
• 665-4434
- 167 O'LEARY DANL J •
665-6199
---VINE ST ENDS
- 185 SEARS SERVICE CENTER
(BR) APPLIANCE SERV
233-4100
- 201 MELROSE COMMUNITY
GARAGE 665-4130
- 220 PONDFIELD TOWERS APTS
1 PATTEN IRENE M
2 KERR JOHN S
662-8980
4 HURLEY LEO J JR
665-0746
5 TRACEY CORINNE J
MRS 662-9550
6 CAFROLL JAMES
7 CARROLL JEREMIAH J
8 MILLER GEO
9 LINEHAN HELEN T
662-8323
10 BRESLIN JOHN T
665-8288
11 O'HEARN DAVID
12 ASACK LOUIS G JR
13 PARKHURST ESTHER A
665-9320
14 SLADE GUY V
662-8325
15 COMBS VICTOR R JR
16 CANZANO FRANCIS JR
- 223 APARTMENTS
1 CUNNINGHAM JOHN
662-8339
2 VACANT
3 RICE WALTER B
665-7102
4 HAMBLIN CHRISTINE
MRS
5 AMES HARNET
665-6446
6 BISSETT KENNETH R
21 LAMBERT JAMES A
665-7539
22 FRENCH HELEN V
665-1306
23 SAMUELS RUTH
665-2519
24 POWER EMMA MRS
25 KINVILLE GEO J
26 HAWSEY ALLAN
27 HUSSEY MILDRED L
665-4034

ESSEX ST 1962

29 Bean & Cole plmb 665-2566
 33 Jackson Cleaners 665-2795
 34 Vacant
 35 Tina's Beauty Salon 665-3061
 37 Wilson Robt R ins 665-7034
 39 City Television & Appliance
 Inc 665-8250
 Nelson ter begins
 45 Doyle Paul B 665-6099
 46 Melrose Center Taxi 665-3800
 47 Metcalf Laurence W 665-4599
 48 Kenney Ralph dentist 665-0119
 49 Brown E Maude Mrs 665-5148
 53 Bailey Wm E
 56 Twin Ette Laundry Center
 60 Thayer Donald F jr Ins Agcy
 665-4200
 Gilbert Harry A Inc realtors
 665-4200
 61 Chipman R Fred 665-4031
 Faulkner Mary B Mrs 665-4079
 68 Lord & Miller Inc bldg contrs
 665-1270
 73 Cronin Gerald 662-9080
 Myrtle crosses
 81 Hooton Julian E 665-0265
 Hooton Donald E © 665-6316
 83 Kane Chas A © 665-0129
 84 Payson Albert T © 665-1909
 86 Henderson Laurence B 665-9406
 89 Universalist Church 665-8064
 90 Harris Wm C © 665-7287
 McHugh Margt Mrs 665-4820
 100 Proctor Albert C © 665-0385
 Willow crosses
 111 Apartments
 1 Boyce Geo A 665-8861
 2 Sheridan Dorothy Mrs
 665-1329
 3 Warren Gardner 665-8825
 4 Picard Lester W 665-6558
 5 Love Ann Mrs 662-9175
 Willow crosses
 118 Deering Lumber Co Inc ©
 665-3000
 121 O'Leary Kath Mrs © 665-5314
 140 Melrose Chemical Corp ©
 665-4240
 147 Dwyer Willard L 665-2462
 149 Welsh Jas T 665-7285
 155 Willis Lawrence © 665-3380
 Willwerth Jos 665-2363
 158 Deering Mason Supply Corp ©
 665-7171
 163 Seery Frank T Co mrrs agt
 665-2177
 Landrigan Raymond A ©
 665-0345
 166 Gas Heat Headquarters Inc
 furnace and air cond instl
 © 665-4434
 167 O'Leary Danl J © 665-6199
 170 Vacant
 185 Vacant
 8 201 Melrose Community Garage
 665-4130
 223 Apartments
 1 Little Robt 665-9476
 2 Leavitt Barbara 665-1504
 3 Rice Walter B 665-7102
 4 McShane Wm 665-3500
 5 Jones Louise nurse 665-3637
 1 6 Bissett Kenneth R

ESSEX ST 1962

ESSEX—Contd	2
Apartments—Contd	3
21 Lambert Jas A	3
22 French Helen V 665-1306	3
23 Bates Henry D 665-7570	3
24 Power Emma Mrs	3
25 Kinville Geo J	4
26 Samuels Ruth 665-2519	-
27 Backman Helen E 665-1387	F
28 MacDonald Danl E 665-7328	F
31 Giles Edith nurse 665-4832	1
32 Gardner Florence B Mrs 665-6819	1 1
33 Mansfield Mabel F nurse	1
34 Buttrick Stanley 665-7448	2
35 Peterson Ernest A 665-7193	2
37 Pedkham M Viola Mrs 665-5560	3 3
38 Vacant	3
41 Ferris Elaine	
42 Vacant	3
43 Hodge Bertha R 665-7663	4
44 Hird Harriet nurse 665-3910	4
45 Cary Chas D jr 665-2456	4
46 Rogers Eleanor 665-8022	4
47 Vacant	5
48 Constantine Lester	-
Street continued	I
227 Vacant	I
	13
EVERETT — From 448 Pleasant to Crescent av	2
9 Simmons Cath M Mrs © 665-4541 O'Callahan Danl	1 2
10 Haas Ariel C © 665-9252	2
15 Miranda Peter © 665-6798	I
16 Kirmes Sarah D 665-1805 Smith Chas M © 665-7889	3 F 3
17 Whittier Lawrence © 665-1897	3
19 Killam John V 665-8264	3
21 Howe Marion E Mrs © 665-2367	4
25 Benson David I © 665-7937	4
29 Vasapoli John E optometrists © 662-8986	4 -
33 Larson Wilbert H © 665-4168	I
37 Shaughnessy Jos T © 665-3518	I
	2
	15
FAIRFIELD AV — From 251 Leban- on to N Forest	5
11 Woods Maurice J 665-1540	2



Appendix D – Database Report

164 Essex Street
164 Essex Street
Melrose, MA 02176

Inquiry Number: 7351887.2s
May 31, 2023

The EDR Radius Map™ Report with GeoCheck®



6 Armstrong Road, 4th floor
Shelton, CT 06484
Toll Free: 800.352.0050
www.edrnet.com

TABLE OF CONTENTS

SECTION	PAGE
Executive Summary	ES1
Overview Map	2
Detail Map	3
Map Findings Summary	4
Map Findings	8
Orphan Summary	572
Government Records Searched/Data Currency Tracking	GR-1
<u>GEOCHECK ADDENDUM</u>	
Physical Setting Source Addendum	A-1
Physical Setting Source Summary	A-2
Physical Setting Source Map	A-7
Physical Setting Source Map Findings	A-8
Physical Setting Source Records Searched	PSGR-1

Thank you for your business.
Please contact EDR at 1-800-352-0050
with any questions or comments.

Disclaimer - Copyright and Trademark Notice

This Report contains certain information obtained from a variety of public and other sources reasonably available to Environmental Data Resources, LLC. It cannot be concluded from this Report that coverage information for the target and surrounding properties does not exist from other sources. This Report is provided on an "AS IS", "AS AVAILABLE" basis. **NO WARRANTY EXPRESS OR IMPLIED IS MADE WHATSOEVER IN CONNECTION WITH THIS REPORT. ENVIRONMENTAL DATA RESOURCES, LLC AND ITS SUBSIDIARIES, AFFILIATES AND THIRD PARTY SUPPLIERS DISCLAIM ALL WARRANTIES, OF ANY KIND OR NATURE, EXPRESS OR IMPLIED, ARISING OUT OF OR RELATED TO THIS REPORT OR ANY OF THE DATA AND INFORMATION PROVIDED IN THIS REPORT, INCLUDING WITHOUT LIMITATION, ANY WARRANTIES REGARDING ACCURACY, QUALITY, CORRECTNESS, COMPLETENESS, COMPREHENSIVENESS, SUITABILITY, MERCHANTABILITY, FITNESS FOR A PARTICULAR PURPOSE, TITLE, NON-INFRINGEMENT, MISAPPROPRIATION, OR OTHERWISE. ALL RISK IS ASSUMED BY THE USER. IN NO EVENT SHALL ENVIRONMENTAL DATA RESOURCES, LLC OR ITS SUBSIDIARIES, AFFILIATES OR THIRD PARTY SUPPLIERS BE LIABLE TO ANYONE FOR ANY DIRECT, INCIDENTAL, INDIRECT, SPECIAL, CONSEQUENTIAL OR OTHER DAMAGES OF ANY TYPE OR KIND (INCLUDING BUT NOT LIMITED TO LOSS OF PROFITS, LOSS OF USE, OR LOSS OF DATA) INFORMATION PROVIDED IN THIS REPORT.** Any analyses, estimates, ratings, environmental risk levels, or risk codes provided in this Report are provided for illustrative purposes only, and are not intended to provide, nor should they be interpreted as providing any facts regarding, or prediction or forecast of, any environmental risk for any property. Only an assessment performed by a qualified environmental professional can provide findings, opinions or conclusions regarding the environmental risk or conditions in, on or at any property.

Copyright 2023 by Environmental Data Resources, LLC. All rights reserved. Reproduction in any media or format, in whole or in part, of any report or map of Environmental Data Resources, LLC, or its affiliates, is prohibited without prior written permission.

EDR and its logos (including Sanborn and Sanborn Map) are trademarks of Environmental Data Resources, LLC or its affiliates. All other trademarks used herein are the property of their respective owners.

EXECUTIVE SUMMARY

A search of available environmental records was conducted by Environmental Data Resources, Inc (EDR). The report was designed to assist parties seeking to meet the search requirements of EPA's Standards and Practices for All Appropriate Inquiries (40 CFR Part 312), the ASTM Standard Practice for Environmental Site Assessments (E1527-21), the ASTM Standard Practice for Environmental Site Assessments for Forestland or Rural Property (E 2247-16), the ASTM Standard Practice for Limited Environmental Due Diligence: Transaction Screen Process (E 1528-22) or custom requirements developed for the evaluation of environmental risk associated with a parcel of real estate.

TARGET PROPERTY INFORMATION

ADDRESS

164 ESSEX STREET
MELROSE, MA 02176

COORDINATES

Latitude (North): 42.4574670 - 42° 27' 26.88"
Longitude (West): 71.0690300 - 71° 4' 8.50"
Universal Transverse Mercator: Zone 19
UTM X (Meters): 329872.6
UTM Y (Meters): 4702430.0
Elevation: 57 ft. above sea level

USGS TOPOGRAPHIC MAP ASSOCIATED WITH TARGET PROPERTY

Target Property Map: 11762159 BOSTON NORTH, MA
Version Date: 2018

AERIAL PHOTOGRAPHY IN THIS REPORT

Portions of Photo from: 20140712
Source: USDA

MAPPED SITES SUMMARY

Target Property Address:
164 ESSEX STREET
MELROSE, MA 02176

Click on Map ID to see full detail.

MAP ID	SITE NAME	ADDRESS	DATABASE ACRONYMS	RELATIVE ELEVATION	DIST (ft. & mi.) DIRECTION
A1	DEARING LUMBER CO IN	118 ESSEX ST	MA SHWS, MA UST, MA RELEASE	Higher	150, 0.028, SE
A2	HEALTHY HOME INC	116 ESSEX ST	MA SPILLS 90	Higher	156, 0.030, SE
B3	MELROSE COMMUNITY GA	201 ESSEX ST	EDR Hist Auto	Higher	183, 0.035, North
B4	BLUE STAR CLEANERS	134 W EMERSON ST	EDR Hist Cleaner	Higher	335, 0.063, North
B5	EMERSON APARTMENTS	122-126 WEST EMERSON	MA SHWS, MA LAST, MA RELEASE	Higher	339, 0.064, North
B6	SHELL Z FAMILY	110 W EMERSON ST	EDR Hist Auto	Higher	376, 0.071, NNE
7	RESIDENTIAL SPILL	18 WILLOW ST	MA SPILLS	Lower	384, 0.073, SSE
C8	NCABE MOVERS	4 TERMONT ST	MA SPILLS	Higher	479, 0.091, NNW
9	BELOW-GRND TANK REMO	116-118 MYRTLE ST	MA SPILLS	Higher	540, 0.102, East
C10	BENSON & GOSS FUEL	14-24 TREMONT ST	MA SHWS, MA RELEASE	Higher	579, 0.110, North
11	DENTIST OFFICE	84 MYRTLE ST	MA SPILLS	Lower	594, 0.112, SE
D12	LEVI GOULD HOUSE	200 WEST FOSTER ST	MA ASBESTOS, MA HW GEN	Lower	596, 0.113, South
D13	PAD MOUNTED ELECTRIC	200 WEST FOSTER STRE	MA SHWS, MA RELEASE, MA ASBESTOS	Lower	596, 0.113, South
D14	LEVI GOULD HOUSE	200 WEST FOSTER ST	RCRA NonGen / NLR	Lower	596, 0.113, South
15	12 UNIT APT BUILDING	66 LAKE ST	MA LUST, MA RELEASE	Higher	694, 0.131, NNE
C16	BENSON GOSS FUELS	20 TREMONT ST	MA UST	Higher	696, 0.132, North
C17		20 TREMONT ST	MA SPILLS	Higher	696, 0.132, North
18	UNITARIAN CHURCH	70 WEST EMERSON ST	MA SPILLS, MA ASBESTOS	Higher	717, 0.136, NE
E19	LOADING DOCK AND ROA	34 ESSEX STREET	MA SHWS, MA RELEASE, MA HW GEN	Lower	763, 0.145, ESE
E20	SHAWS 3507	34 ESSEX STREET	RCRA-VSQG	Lower	763, 0.145, ESE
F21	BUCKLEY & SCOTT	22 TREMONT ST	RCRA NonGen / NLR, FINDS, ECHO	Lower	786, 0.149, North
D22	NO LOCATION AID	101 COTTAGE ST	MA LUST, MA RELEASE, MA ASBESTOS, MA HW GEN	Lower	797, 0.151, SSW
D23	FULLER HOUSE - II	101 COTTAGE ST	RCRA NonGen / NLR	Lower	797, 0.151, SSW
E24	JACKSON CLEANERS	33 ESSEX ST	RCRA-VSQG, FINDS, ECHO, MA DRYCLEANERS, MA HW GEN	Lower	884, 0.167, ESE
E25	JACKSON DRY CLEANERS	29-33 ESSEX ST	MA SHWS, MA INST CONTROL, MA RELEASE, MA ENF, MA...	Lower	915, 0.173, ESE
E26	MELROSE ANIMAL CLINI	26 ESSEX ST	MA HW GEN	Lower	942, 0.178, ESE
E27	UNITED STATES POSTAL	23 ESSEX ST	NY MANIFEST	Lower	963, 0.182, ESE
G28	CITY OF MELROSE POLI	56 W FOSTER ST	MA UST, MA ASBESTOS	Lower	986, 0.187, SE
G29		56 W. FOSTER ST	MA SPILLS	Lower	986, 0.187, SE
E30	NEW RUSSOS DRY CLEAN	18 ESSEX ST	MA DRYCLEANERS, MA HW GEN	Lower	988, 0.187, ESE
E31	RUSSOS CLEANERS	18 ESSEX ST	RCRA NonGen / NLR, FINDS, ECHO	Lower	988, 0.187, ESE
32		25 HERBERT ST.	MA SPILLS	Lower	990, 0.188, South
F33	50 TREMONT STREET CO	50 TREMONT ST	MA SHWS, MA LUST, MA INST CONTROL, MA RELEASE, MA.	Lower	1036, 0.196, North
H34	KESAK PROPERTIES LLC	42-44 WEST EMERSON S	RCRA NonGen / NLR	Higher	1076, 0.204, ENE
H35	KESAK PROPERTIES LLC	42-44 WEST EMERSON S	MA HW GEN	Higher	1076, 0.204, ENE
I36	FIRE DEPT	576 MAIN ST	MA LUST, MA RELEASE, MA ASBESTOS	Lower	1112, 0.211, East
I37	MELROSE FIRE STATION	576 MAIN ST	MA UST, MA Financial Assurance	Lower	1112, 0.211, East
J38	CVS PHARMACY 0159	516-522 MAIN STREET	RCRA-SQG	Lower	1122, 0.213, SE
J39	CVS PHARMACY 0159	516-522 MAIN ST	MA HW GEN	Lower	1122, 0.213, SE

MAPPED SITES SUMMARY

Target Property Address:
164 ESSEX STREET
MELROSE, MA 02176

Click on Map ID to see full detail.

MAP ID	SITE NAME	ADDRESS	DATABASE ACRONYMS	RELATIVE ELEVATION	DIST (ft. & mi.) DIRECTION
J40	WHITTERMORE HARDWARE	531 MAIN ST	MA ASBESTOS, MA HW GEN	Lower	1162, 0.220, ESE
41	SARGENT OIL	60 TAPPEN ST	MA SPILLS	Lower	1235, 0.234, West
42		465 MAIN STREET	MA SPILLS	Lower	1252, 0.237, SE
43		MAIN ST @ RTE #391 R	MA SPILLS	Lower	1363, 0.258, ESE
K44	CULVERT	ELL POND @50 TREMONT	MA SPILLS	Lower	1391, 0.263, North
L45	MAIN ST NEAR GROVE S	419-429 MAIN ST	MA LAST, MA RELEASE	Lower	1406, 0.266, SSE
L46	NO LOCATION AID	414 MAIN ST	MA SHWS, MA RELEASE	Lower	1427, 0.270, SSE
K47	DPW OPERATIONS FACIL	72 TREMONT STREET	MA SHWS, MA RELEASE, MA ASBESTOS, MA HW GEN	Lower	1440, 0.273, North
K48	DEPARTMENT OF PUBLIC	72 TREMONT STREET	MA MERCURY	Lower	1440, 0.273, North
M49	BLUE BELL CLEANERS I	35 GROVE ST	MA LUST, MA INST CONTROL, MA RELEASE, MA SPILLS,...	Lower	1476, 0.280, SSE
M50	IN FRONT OF 386 MAIN	MAIN ST	MA SHWS, MA LUST, MA RELEASE	Lower	1549, 0.293, SSE
M51	MOBIL STATION 01 009	386 MAIN ST	MA LUST, MA RELEASE, MA SPILLS, MA HW GEN	Lower	1574, 0.298, SSE
M52		386 MAIN ST	MA SPILLS	Lower	1574, 0.298, SSE
53		29 CLEVELAND ST.	MA SPILLS	Lower	1614, 0.306, SW
54	NO LOCATION AID	681-697 MAIN STREET	MA SHWS, MA RELEASE	Lower	1638, 0.310, ENE
N55	RICHDALE	53 WEST WYOMING ST	MA SHWS, MA RELEASE, MA SPILLS	Lower	1651, 0.313, South
56		YMCA 298 MAIN ST.	MA SPILLS	Lower	1687, 0.320, SSE
57	SOUTH OF UPHAM STREE	76 DELL AVE	MA LUST, MA RELEASE	Lower	1700, 0.322, ESE
N58	PLEASANT ST INTERSEC	54 WEST WYOMING AVE	MA LUST, MA RELEASE	Lower	1720, 0.326, South
59		FELTON PLACE	MA SPILLS	Lower	1741, 0.330, East
O60	100 FT SOUTH OF INTR	22 COREY ST	MA SHWS, MA LUST, MA INST CONTROL, MA RELEASE	Lower	1776, 0.336, South
61	NO LOCATION AID	66 EAST FOSTER ST	MA LAST, MA RELEASE, MA ENF	Lower	1786, 0.338, ESE
62	COMMERCIAL PROPERTY	38-40 WEST WYOMING A	MA LAST, MA RELEASE	Lower	1798, 0.341, South
N63	HIGHLAND TV/ABUTS MB	44 WEST WYOMING AVE	MA LUST, MA RELEASE	Lower	1821, 0.345, South
O64	GASOLINE STATION FMR	348 MAIN ST	MA LUST, MA RELEASE, MA SPILLS	Lower	1830, 0.347, SSE
P65		157 W. WYOMING AVENU	MA SPILLS	Lower	1866, 0.353, SW
66	METROPOLITAN GAS ENG	124 TREMONT STREET	MA SPILLS, MA UIC	Higher	1920, 0.364, North
P67		ADJ TO 189 W.WYOMING	MA SPILLS	Lower	1928, 0.365, SW
Q68		585 LEBANON STREET	MA SPILLS	Higher	2075, 0.393, ENE
Q69	MELROSE-WAKEFIELD HO	585 LEBANON STREET	MA SHWS, MA LUST, MA UST, MA RELEASE, MLTS, MA...	Higher	2075, 0.393, ENE
70	SUBURBAN HOMES	175 189 191 195 WEST	MA SHWS, MA RELEASE	Lower	2153, 0.408, WSW
71	NO LOCATION AID	34 CRYSTAL ST	MA SHWS, MA LAST, MA RELEASE	Lower	2226, 0.422, NE
R72	MCCABE MOVERS FMR	152-156 TREMONT ST	MA LUST, MA RELEASE, MA SPILLS	Higher	2268, 0.430, North
S73	WALECO	52 ROWE ST	MA SPILLS	Higher	2272, 0.430, ENE
T74	PROPERTY	161 GROVE ST	MA SHWS, MA RELEASE, MA ASBESTOS	Lower	2426, 0.459, SE
T75	RESIDENTIAL OIL LEAK	161 GROVE ST	MA SPILLS	Lower	2426, 0.459, SE
R76	COMPENSATED DEVICES	166 TREMONT ST	MA SPILLS	Higher	2458, 0.466, North
S77	NO LOCATION AID	65 ROWE ST	MA LAST, MA RELEASE	Higher	2460, 0.466, ENE
78	NO LOCATION AID	133 EAST FOSTER ST	MA SHWS, MA RELEASE	Higher	2647, 0.501, ESE

MAPPED SITES SUMMARY

Target Property Address:
 164 ESSEX STREET
 MELROSE, MA 02176

Click on Map ID to see full detail.

MAP ID	SITE NAME	ADDRESS	DATABASE ACRONYMS	RELATIVE ELEVATION	DIST (ft. & mi.) DIRECTION
U79	CUMBERLAND GULF #245	470 LYNN FELLS PKWY	MA SHWS, MA LUST, MA UST, MA RELEASE	Lower	2683, 0.508, NE
80	186 TREMONT STREET	186 TREMONT STREET	MA SHWS, MA RELEASE, MA ENF	Higher	2685, 0.509, North
81	IN DRIVEWAY	31 FIRST ST	MA SHWS, MA RELEASE	Higher	2758, 0.522, ESE
V82	CORNER OF MAIN ST &	MAIN ST	MA SHWS, MA RELEASE, MA SPILLS	Higher	2867, 0.543, NE
U83	NOURIA# 1039	860 MAIN ST	MA SHWS, MA LUST, MA UST, MA RELEASE, MA HW GEN	Higher	2907, 0.551, NE
84	NO LOCATION AID	20 ALBION ST	MA SHWS, MA RELEASE, MA SPILLS, MA ASBESTOS	Higher	2927, 0.554, NNE
85	RESIDENCE	148 BELLEVUE AVENUE	MA SHWS, MA LUST, MA RELEASE, MA ASBESTOS	Higher	2936, 0.556, NE
86	NO LOCATION AID	31 MALVERN STREET	MA SHWS, MA RELEASE	Higher	2944, 0.558, SE
87	MELROSE FIRE DEPARTM	204 TREMONT STREET	MA SHWS, MA RELEASE, MA ASBESTOS	Higher	2973, 0.563, North
V88	EXXON SERVICE STAFMR	870 MAIN ST	MA SHWS, MA RELEASE, MA SPILLS	Lower	2999, 0.568, NE
89	SUPER PETROLEUM	2 LYNN FELLS PKWY	MA SHWS, MA UST, MA AST, MA RELEASE	Higher	3017, 0.571, WNW
90	NO LOCATION AID	1 TRENTON ST @ WASHI	MA SHWS, MA RELEASE	Lower	3142, 0.595, SSW
91	RESIDENCE	78 MALVERN STREET	MA SHWS, MA RELEASE, MA ASBESTOS	Higher	3288, 0.623, ESE
92	SOIL AT 887 TO 911 M	887 897 905-911 MAIN	MA SHWS, MA LUST, MA INST CONTROL, MA BROWNFIELD	Higher	3440, 0.652, NE
93	BUILDING 400	400 FELLSVIEW TERRAC	MA SHWS, MA LAST, MA RELEASE, MA ENF	Higher	3489, 0.661, West
94	SUPER PETROLEUM GAS	102 LYNN FELLS PKWY	MA SHWS, MA RELEASE	Higher	3594, 0.681, West
95	RESIDENTIAL PROPERTY	14 WHITWELL STREET	MA SHWS, MA LAST, MA RELEASE	Higher	3610, 0.684, SE
96	NAPA AUTO PARTS	142 FRANKLIN ST	MA SHWS, MA LAST, MA RELEASE	Higher	3726, 0.706, NNE
97	CHURCHILL CORP	344 FRANKLIN ST	MA SHWS, MA RELEASE, RCRA NonGen / NLR, US AIRS,...	Higher	3730, 0.706, North
98	301-303 LEBANON STRE	301-303 LEBANON STRE	MA SHWS, MA RELEASE	Higher	3772, 0.714, SE
99	NO LOCATION AID	GRN AND MAIN STS	MA SHWS, MA RELEASE	Higher	3813, 0.722, NNE
100	AT WYOMING AVE	506 FELLSSWAY E	MA SHWS, MA RELEASE	Lower	3836, 0.727, WSW
101	NO LOCATION AID	9 WARREN STREET	MA SHWS, MA LUST, MA RELEASE	Higher	4010, 0.759, NNW
102	ROADWAY TANKER TRUCK	37 HOWARD STREET	MA SHWS, MA RELEASE	Higher	4326, 0.819, NE
103	RESIDENCE	67 GREENWOOD ST	MA SHWS, MA LUST, MA RELEASE	Higher	4728, 0.895, North
104	RESIDENCE	25 NORMAN ROAD	MA SHWS, MA RELEASE	Higher	4892, 0.927, ENE
105	NO LOCATION AID	8 ENMORE RD	MA SHWS, MA RELEASE	Higher	5098, 0.966, East

EXECUTIVE SUMMARY

TARGET PROPERTY SEARCH RESULTS

The target property was not listed in any of the databases searched by EDR.

DATABASES WITH NO MAPPED SITES

No mapped sites were found in EDR's search of available ("reasonably ascertainable ") government records either on the target property or within the search radius around the target property for the following databases:

STANDARD ENVIRONMENTAL RECORDS

Lists of Federal NPL (Superfund) sites

NPL..... National Priority List
Proposed NPL..... Proposed National Priority List Sites
NPL LIENS..... Federal Superfund Liens

Lists of Federal Delisted NPL sites

Delisted NPL..... National Priority List Deletions

Lists of Federal sites subject to CERCLA removals and CERCLA orders

FEDERAL FACILITY..... Federal Facility Site Information listing
SEMS..... Superfund Enterprise Management System

Lists of Federal CERCLA sites with NFRAP

SEMS-ARCHIVE..... Superfund Enterprise Management System Archive

Lists of Federal RCRA facilities undergoing Corrective Action

CORRACTS..... Corrective Action Report

Lists of Federal RCRA TSD facilities

RCRA-TSDF..... RCRA - Treatment, Storage and Disposal

Lists of Federal RCRA generators

RCRA-LQG..... RCRA - Large Quantity Generators

Federal institutional controls / engineering controls registries

LUCIS..... Land Use Control Information System
US ENG CONTROLS..... Engineering Controls Sites List
US INST CONTROLS..... Institutional Controls Sites List

Federal ERNS list

ERNS..... Emergency Response Notification System

EXECUTIVE SUMMARY

Lists of state and tribal landfills and solid waste disposal facilities

MA SWF/LF..... Solid Waste Facility Database/Transfer Stations

Lists of state and tribal leaking storage tanks

INDIAN LUST..... Leaking Underground Storage Tanks on Indian Land

Lists of state and tribal registered storage tanks

FEMA UST..... Underground Storage Tank Listing

INDIAN UST..... Underground Storage Tanks on Indian Land

Lists of state and tribal voluntary cleanup sites

INDIAN VCP..... Voluntary Cleanup Priority Listing

ADDITIONAL ENVIRONMENTAL RECORDS

Local Brownfield lists

US BROWNFIELDS..... A Listing of Brownfields Sites

Local Lists of Landfill / Solid Waste Disposal Sites

INDIAN ODI..... Report on the Status of Open Dumps on Indian Lands

DEBRIS REGION 9..... Torres Martinez Reservation Illegal Dump Site Locations

ODI..... Open Dump Inventory

IHS OPEN DUMPS..... Open Dumps on Indian Land

Local Lists of Hazardous waste / Contaminated Sites

US HIST CDL..... Delisted National Clandestine Laboratory Register

US CDL..... National Clandestine Laboratory Register

Local Land Records

MA LIENS..... Liens Information Listing

LIENS 2..... CERCLA Lien Information

Records of Emergency Release Reports

HMIRS..... Hazardous Materials Information Reporting System

MA SPILLS 80..... SPILLS 80 data from FirstSearch

Other Ascertainable Records

FUDS..... Formerly Used Defense Sites

DOD..... Department of Defense Sites

SCRD DRYCLEANERS..... State Coalition for Remediation of Drycleaners Listing

US FIN ASSUR..... Financial Assurance Information

EPA WATCH LIST..... EPA WATCH LIST

2020 COR ACTION..... 2020 Corrective Action Program List

EXECUTIVE SUMMARY

TSCA.....	Toxic Substances Control Act
TRIS.....	Toxic Chemical Release Inventory System
SSTS.....	Section 7 Tracking Systems
ROD.....	Records Of Decision
RMP.....	Risk Management Plans
RAATS.....	RCRA Administrative Action Tracking System
PRP.....	Potentially Responsible Parties
PADS.....	PCB Activity Database System
ICIS.....	Integrated Compliance Information System
FTTS.....	FIFRA/ TSCA Tracking System - FIFRA (Federal Insecticide, Fungicide, & Rodenticide Act)/TSCA (Toxic Substances Control Act)
COAL ASH DOE.....	Steam-Electric Plant Operation Data
COAL ASH EPA.....	Coal Combustion Residues Surface Impoundments List
PCB TRANSFORMER.....	PCB Transformer Registration Database
RADINFO.....	Radiation Information Database
HIST FTTS.....	FIFRA/TSCA Tracking System Administrative Case Listing
DOT OPS.....	Incident and Accident Data
CONSENT.....	Superfund (CERCLA) Consent Decrees
INDIAN RESERV.....	Indian Reservations
FUSRAP.....	Formerly Utilized Sites Remedial Action Program
UMTRA.....	Uranium Mill Tailings Sites
LEAD SMELTERS.....	Lead Smelter Sites
US MINES.....	Mines Master Index File
ABANDONED MINES.....	Abandoned Mines
UXO.....	Unexploded Ordnance Sites
DOCKET HWC.....	Hazardous Waste Compliance Docket Listing
FUELS PROGRAM.....	EPA Fuels Program Registered Listing
PFAS NPL.....	Superfund Sites with PFAS Detections Information
PFAS FEDERAL SITES.....	Federal Sites PFAS Information
PFAS TSCA.....	PFAS Manufacture and Imports Information
PFAS RCRA MANIFEST.....	PFAS Transfers Identified In the RCRA Database Listing
PFAS ATSDR.....	PFAS Contamination Site Location Listing
PFAS WQP.....	Ambient Environmental Sampling for PFAS
PFAS NPDES.....	Clean Water Act Discharge Monitoring Information
PFAS ECHO.....	Facilities in Industries that May Be Handling PFAS Listing
PFAS ECHO FIRE TRAINING.....	Facilities in Industries that May Be Handling PFAS Listing
PFAS PART 139 AIRPORT.....	All Certified Part 139 Airports PFAS Information Listing
AQUEOUS FOAM NRC.....	Aqueous Foam Related Incidents Listing
MA PFAS.....	PFAS Contaminated Sites Listing
MA GWDP.....	Ground Water Discharge Permits
MA NPDES.....	NPDES Permit Listing
MA TSD.....	TSD Facility
PFAS TRIS.....	List of PFAS Added to the TRI
MINES MRDS.....	Mineral Resources Data System

EDR HIGH RISK HISTORICAL RECORDS

EDR Exclusive Records

EDR MGP..... EDR Proprietary Manufactured Gas Plants

EDR RECOVERED GOVERNMENT ARCHIVES

Exclusive Recovered Govt. Archives

MA RGA HWS..... Recovered Government Archive State Hazardous Waste Facilities List

EXECUTIVE SUMMARY

MA RGA LUST..... Recovered Government Archive Leaking Underground Storage Tank

SURROUNDING SITES: SEARCH RESULTS

Surrounding sites were identified in the following databases.

Elevations have been determined from the USGS Digital Elevation Model and should be evaluated on a relative (not an absolute) basis. Relative elevation information between sites of close proximity should be field verified. Sites with an elevation equal to or higher than the target property have been differentiated below from sites with an elevation lower than the target property.

Page numbers and map identification numbers refer to the EDR Radius Map report where detailed data on individual sites can be reviewed.

Sites listed in ***bold italics*** are in multiple databases.

Unmappable (orphan) sites are not considered in the foregoing analysis.

STANDARD ENVIRONMENTAL RECORDS

Lists of Federal RCRA generators

RCRA-SQG: RCRAInfo is EPA's comprehensive information system, providing access to data supporting the Resource Conservation and Recovery Act (RCRA) of 1976 and the Hazardous and Solid Waste Amendments (HSWA) of 1984. The database includes selective information on sites which generate, transport, store, treat and/or dispose of hazardous waste as defined by the Resource Conservation and Recovery Act (RCRA). Small quantity generators (SQGs) generate between 100 kg and 1,000 kg of hazardous waste per month.

A review of the RCRA-SQG list, as provided by EDR, and dated 03/06/2023 has revealed that there is 1 RCRA-SQG site within approximately 1/4 to 1/2 miles of the target property.

<u>Lower Elevation</u>	<u>Address</u>	<u>Direction / Distance</u>	<u>Map ID</u>	<u>Page</u>
CVS PHARMACY 0159 EPA ID:: MAC300018884	516-522 MAIN STREET	SE 1/8 - 1/4 (0.213 mi.)	J38	120

RCRA-VSQQ: RCRAInfo is EPA's comprehensive information system, providing access to data supporting the Resource Conservation and Recovery Act (RCRA) of 1976 and the Hazardous and Solid Waste Amendments (HSWA) of 1984. The database includes selective information on sites which generate, transport, store, treat and/or dispose of hazardous waste as defined by the Resource Conservation and Recovery Act (RCRA). Very small quantity generators (VSQGs) generate less than 100 kg of hazardous waste, or less than 1 kg of acutely hazardous waste per month.

A review of the RCRA-VSQQ list, as provided by EDR, and dated 03/06/2023 has revealed that there are 2 RCRA-VSQQ sites within approximately 1/4 to 1/2 miles of the target property.

<u>Lower Elevation</u>	<u>Address</u>	<u>Direction / Distance</u>	<u>Map ID</u>	<u>Page</u>
SHAWS 3507 EPA ID:: MAR000527465	34 ESSEX STREET	ESE 1/8 - 1/4 (0.145 mi.)	E20	61
JACKSON CLEANERS EPA ID:: MAD094276151	33 ESSEX ST	ESE 1/8 - 1/4 (0.167 mi.)	E24	81

EXECUTIVE SUMMARY

Lists of state- and tribal hazardous waste facilities

MA SHWS: Contains information on releases of oil and hazardous materials that have been reported to DEP.

A review of the MA SHWS list, as provided by EDR, and dated 01/08/2023 has revealed that there are 45 MA SHWS sites within approximately 1 of the target property.

<u>Equal/Higher Elevation</u>	<u>Address</u>	<u>Direction / Distance</u>	<u>Map ID</u>	<u>Page</u>
DEARING LUMBER CO IN Release Tracking Number: 3-0017962 Current Status: RAO	118 ESSEX ST	SE 0 - 1/8 (0.028 mi.)	A1	8
EMERSON APARTMENTS Release Tracking Number: 3-0030521 Current Status: RAO	122-126 WEST EMERSON	N 0 - 1/8 (0.064 mi.)	B5	14
BENSON & GOSS FUEL Release Tracking Number: 3-0001342 Current Status: RAO	14-24 TREMONT ST	N 0 - 1/8 (0.110 mi.)	C10	20
MELROSE-WAKEFIELD HO Release Tracking Number: 3-0013617 Release Tracking Number: 3-0031835 Current Status: RAONR Current Status: RAO	585 LEBANON STREET	ENE 1/4 - 1/2 (0.393 mi.)	Q69	220
NO LOCATION AID Release Tracking Number: 3-0019602 Current Status: RAO	133 EAST FOSTER ST	ESE 1/2 - 1 (0.501 mi.)	78	387
186 TREMONT STREET Release Tracking Number: 3-0035971 Current Status: TIERII	186 TREMONT STREET	N 1/2 - 1 (0.509 mi.)	80	408
IN DRIVEWAY Release Tracking Number: 3-0012221 Current Status: RAO	31 FIRST ST	ESE 1/2 - 1 (0.522 mi.)	81	411
CORNER OF MAIN ST & Release Tracking Number: 3-0015424 Current Status: RAO	MAIN ST	NE 1/2 - 1 (0.543 mi.)	V82	413
NOURIA# 1039 Release Tracking Number: 3-0014493 Release Tracking Number: 3-0025588 Release Tracking Number: 3-0025776 Current Status: RAO Current Status: RAONR	860 MAIN ST	NE 1/2 - 1 (0.551 mi.)	U83	415
NO LOCATION AID Release Tracking Number: 3-0010935 Current Status: RAO	20 ALBION ST	NNE 1/2 - 1 (0.554 mi.)	84	435
RESIDENCE Release Tracking Number: 3-0033033 Current Status: PSNC	148 BELLEVUE AVENUE	NE 1/2 - 1 (0.556 mi.)	85	439
NO LOCATION AID Release Tracking Number: 3-0030803 Current Status: RAO	31 MALVERN STREET	SE 1/2 - 1 (0.558 mi.)	86	444
MELROSE FIRE DEPARTM	204 TREMONT STREET	N 1/2 - 1 (0.563 mi.)	87	446

EXECUTIVE SUMMARY

Release Tracking Number: 3-0032327 Current Status: PSNC				
SUPER PETROLEUM Release Tracking Number: 3-0022032 Release Tracking Number: 3-0033332 Current Status: RAO Current Status: PSNC	2 LYNN FELLS PKWY	WNW 1/2 - 1 (0.571 mi.)	89	452
RESIDENCE Release Tracking Number: 3-0029694 Current Status: RAO	78 MALVERN STREET	ESE 1/2 - 1 (0.623 mi.)	91	462
SOIL AT 887 TO 911 M Release Tracking Number: 3-0026347 Release Tracking Number: 3-0026348 Current Status: RAO	887 897 905-911 MAIN	NE 1/2 - 1 (0.652 mi.)	92	466
BUILDING 400 Release Tracking Number: 3-0035804 Release Tracking Number: 3-0003973 Release Tracking Number: 3-0035767 Current Status: RAONR Current Status: RAO Current Status: PSNC	400 FELLSSVIEW TERRAC	W 1/2 - 1 (0.661 mi.)	93	480
SUPER PETROLEUM GAS Release Tracking Number: 3-0021595 Current Status: RAO	102 LYNN FELLS PKWY	W 1/2 - 1 (0.681 mi.)	94	490
RESIDENTIAL PROPERTY Release Tracking Number: 3-0037427 Current Status: UNCLSS	14 WHITWELL STREET	SE 1/2 - 1 (0.684 mi.)	95	492
NAPA AUTO PARTS Release Tracking Number: 3-0027163 Current Status: RAO	142 FRANKLIN ST	NNE 1/2 - 1 (0.706 mi.)	96	494
CHURCHILL CORP Release Tracking Number: 3-0004421 Current Status: DPS	344 FRANKLIN ST	N 1/2 - 1 (0.706 mi.)	97	501
301-303 LEBANON STRE Release Tracking Number: 3-0033751 Current Status: PSNC	301-303 LEBANON STRE	SE 1/2 - 1 (0.714 mi.)	98	550
NO LOCATION AID Release Tracking Number: 3-0022506 Current Status: RAO	GRN AND MAIN STS	NNE 1/2 - 1 (0.722 mi.)	99	551
NO LOCATION AID Release Tracking Number: 3-0034084 Current Status: PSNC	9 WARREN STREET	NNW 1/2 - 1 (0.759 mi.)	101	555
ROADWAY TANKER TRUCK Release Tracking Number: 3-0032691 Current Status: PSNC	37 HOWARD STREET	NE 1/2 - 1 (0.819 mi.)	102	558
RESIDENCE Release Tracking Number: 3-0028349 Current Status: RAO	67 GREENWOOD ST	N 1/2 - 1 (0.895 mi.)	103	560
RESIDENCE Release Tracking Number: 3-0031382	25 NORMAN ROAD	ENE 1/2 - 1 (0.927 mi.)	104	569

EXECUTIVE SUMMARY

Current Status: RAO				
NO LOCATION AID	8 ENMORE RD	E 1/2 - 1 (0.966 mi.)	105	570
Release Tracking Number: 3-0021965				
Current Status: RAO				
Lower Elevation	Address	Direction / Distance	Map ID	Page
PAD MOUNTED ELECTRIC	200 WEST FOSTER STRE	S 0 - 1/8 (0.113 mi.)	D13	27
Release Tracking Number: 3-0030705				
Current Status: PSNC				
LOADING DOCK AND ROA	34 ESSEX STREET	ESE 1/8 - 1/4 (0.145 mi.)	E19	59
Release Tracking Number: 3-0037822				
Current Status: PSNC				
JACKSON DRY CLEANERS	29-33 ESSEX ST	ESE 1/8 - 1/4 (0.173 mi.)	E25	85
Release Tracking Number: 3-0030304				
Current Status: TMPS				
50 TREMONT STREET CO	50 TREMONT ST	N 1/8 - 1/4 (0.196 mi.)	F33	103
Release Tracking Number: 3-0021404				
Current Status: RAO				
NO LOCATION AID	414 MAIN ST	SSE 1/4 - 1/2 (0.270 mi.)	L46	140
Release Tracking Number: 3-0010294				
Current Status: RAO				
DPW OPERATIONS FACIL	72 TREMONT STREET	N 1/4 - 1/2 (0.273 mi.)	K47	141
Release Tracking Number: 3-0022392				
Release Tracking Number: 3-0033974				
Release Tracking Number: 3-0036943				
Current Status: RAO				
Current Status: PSNC				
Current Status: TIERII				
IN FRONT OF 386 MAIN	MAIN ST	SSE 1/4 - 1/2 (0.293 mi.)	M50	157
Release Tracking Number: 3-0026994				
Current Status: URAM				
NO LOCATION AID	681-697 MAIN STREET	ENE 1/4 - 1/2 (0.310 mi.)	54	177
Release Tracking Number: 3-0033973				
Release Tracking Number: 3-0033323				
Current Status: PSNC				
RICHDALE	53 WEST WYOMING ST	S 1/4 - 1/2 (0.313 mi.)	N55	181
Release Tracking Number: 3-0001924				
Current Status: RAO				
100 FT SOUTH OF INTR	22 COREY ST	S 1/4 - 1/2 (0.336 mi.)	O60	190
Release Tracking Number: 3-0012206				
Current Status: RAO				
SUBURBAN HOMES	175 189 191 195 WEST	WSW 1/4 - 1/2 (0.408 mi.)	70	366
Release Tracking Number: 3-0000732				
Current Status: RAO				
NO LOCATION AID	34 CRYSTAL ST	NE 1/4 - 1/2 (0.422 mi.)	71	367
Release Tracking Number: 3-0017418				
Release Tracking Number: 3-0017990				
Current Status: RAO				
PROPERTY	161 GROVE ST	SE 1/4 - 1/2 (0.459 mi.)	T74	379

EXECUTIVE SUMMARY

Release Tracking Number: 3-0004497
Current Status: RAO

CUMBERLAND GULF #245 Release Tracking Number: 3-0004635 Current Status: RAO	470 LYNN FELLS PKWY	NE 1/2 - 1 (0.508 mi.)	U79	388
EXXON SERVICE STAFMR Release Tracking Number: 3-0000932 Current Status: RAO	870 MAIN ST	NE 1/2 - 1 (0.568 mi.)	V88	450
NO LOCATION AID Release Tracking Number: 3-0021335 Current Status: RAO	1 TRENTON ST @ WASHI	SSW 1/2 - 1 (0.595 mi.)	90	460
AT WYOMING AVE Release Tracking Number: 3-0019397 Current Status: RAO	506 FELLOSWAY E	WSW 1/2 - 1 (0.727 mi.)	100	553

Lists of state and tribal leaking storage tanks

MA LUST: Sites within the Releases Database that have a UST listed as its source.

A review of the MA LUST list, as provided by EDR, and dated 01/08/2023 has revealed that there are 14 MA LUST sites within approximately 1 miles of the target property.

<u>Equal/Higher Elevation</u>	<u>Address</u>	<u>Direction / Distance</u>	<u>Map ID</u>	<u>Page</u>
12 UNIT APT BUILDING Release Tracking Number / Current Status: 3-0013100 / RAO	66 LAKE ST	NNE 1/8 - 1/4 (0.131 mi.)	15	46
MELROSE-WAKEFIELD HO Release Tracking Number / Current Status: 3-0015656 / RAONR Release Tracking Number / Current Status: 3-0013113 / RAO	585 LEBANON STREET	ENE 1/4 - 1/2 (0.393 mi.)	Q69	220
MCCABE MOVERS FMR Release Tracking Number / Current Status: 3-0004245 / RAO	152-156 TREMONT ST	N 1/4 - 1/2 (0.430 mi.)	R72	377
<u>Lower Elevation</u>	<u>Address</u>	<u>Direction / Distance</u>	<u>Map ID</u>	<u>Page</u>
NO LOCATION AID Release Tracking Number / Current Status: 3-0022622 / RAO	101 COTTAGE ST	SSW 1/8 - 1/4 (0.151 mi.)	D22	66
50 TREMONT STREET CO Release Tracking Number / Current Status: 3-0024139 / RAONR	50 TREMONT ST	N 1/8 - 1/4 (0.196 mi.)	F33	103
FIRE DEPT Release Tracking Number / Current Status: 3-0018563 / RAO	576 MAIN ST	E 1/8 - 1/4 (0.211 mi.)	I36	114
BLUE BELL CLEANERS I Release Tracking Number / Current Status: 3-0010542 / RAO	35 GROVE ST	SSE 1/4 - 1/2 (0.280 mi.)	M49	152
IN FRONT OF 386 MAIN Release Tracking Number / Current Status: 3-0026994 / URAM	MAIN ST	SSE 1/4 - 1/2 (0.293 mi.)	M50	157
MOBIL STATION 01 009 Release Tracking Number / Current Status: 3-0003279 / RAO Release Tracking Number / Current Status: 3-0026120 / RAO	386 MAIN ST	SSE 1/4 - 1/2 (0.298 mi.)	M51	160
SOUTH OF UPHAM STREE	76 DELL AVE	ESE 1/4 - 1/2 (0.322 mi.)	57	183

EXECUTIVE SUMMARY

Release Tracking Number / Current Status: 3-0014941 / RAO				
PLEASANT ST INTERSEC	54 WEST WYOMING AVE	S 1/4 - 1/2 (0.326 mi.)	N58	185
Release Tracking Number / Current Status: 3-0020571 / RAO				
100 FT SOUTH OF INTR	22 COREY ST	S 1/4 - 1/2 (0.336 mi.)	O60	190
Release Tracking Number / Current Status: 3-0012049 / RAO				
HIGHLAND TV/ABUTS MB	44 WEST WYOMING AVE	S 1/4 - 1/2 (0.345 mi.)	N63	209
Release Tracking Number / Current Status: 3-0010123 / RAO				
GASOLINE STATION FMR	348 MAIN ST	SSE 1/4 - 1/2 (0.347 mi.)	O64	215
Release Tracking Number / Current Status: 3-0002547 / WCSPRM				

MA LAST: The Leaking Aboveground Storage Tanks database

A review of the MA LAST list, as provided by EDR, and dated 01/08/2023 has revealed that there are 6 MA LAST sites within approximately 1 miles of the target property.

<u>Equal/Higher Elevation</u>	<u>Address</u>	<u>Direction / Distance</u>	<u>Map ID</u>	<u>Page</u>
EMERSON APARTMENTS	122-126 WEST EMERSON	N 0 - 1/8 (0.064 mi.)	B5	14
Release Tracking Number / Current Status: 3-0030521 / RAO				
NO LOCATION AID	65 ROWE ST	ENE 1/4 - 1/2 (0.466 mi.)	S77	384
Release Tracking Number / Current Status: 3-0024569 / RAO				
<u>Lower Elevation</u>	<u>Address</u>	<u>Direction / Distance</u>	<u>Map ID</u>	<u>Page</u>
MAIN ST NEAR GROVE S	419-429 MAIN ST	SSE 1/4 - 1/2 (0.266 mi.)	L45	136
Release Tracking Number / Current Status: 3-0023522 / RAO				
NO LOCATION AID	66 EAST FOSTER ST	ESE 1/4 - 1/2 (0.338 mi.)	61	197
Release Tracking Number / Current Status: 3-0026414 / RAO				
COMMERCIAL PROPERTY	38-40 WEST WYOMING A	S 1/4 - 1/2 (0.341 mi.)	62	206
Release Tracking Number / Current Status: 3-0023901 / RAO				
NO LOCATION AID	34 CRYSTAL ST	NE 1/4 - 1/2 (0.422 mi.)	71	367
Release Tracking Number / Current Status: 3-0017418 / RAO				

Lists of state and tribal registered storage tanks

MA UST: The Underground Storage Tank database contains registered USTs. USTs are regulated under Subtitle I of the Resource Conservation and Recovery Act (RCRA). The data come from the Department of Environmental Protection's Summary Listing of all the Tanks Registered in the State of Massachusetts.

A review of the MA UST list, as provided by EDR, and dated 03/08/2023 has revealed that there are 4 MA UST sites within approximately 1 miles of the target property.

<u>Equal/Higher Elevation</u>	<u>Address</u>	<u>Direction / Distance</u>	<u>Map ID</u>	<u>Page</u>
DEARING LUMBER CO IN	118 ESSEX ST	SE 0 - 1/8 (0.028 mi.)	A1	8
Tank Status: Tank Removed Facility Id: 10532				
BENSON GOSS FUELS	20 TREMONT ST	N 1/8 - 1/4 (0.132 mi.)	C16	49

EXECUTIVE SUMMARY

Tank Status: Tank Removed
Facility Id: 10544

<u>Lower Elevation</u>	<u>Address</u>	<u>Direction / Distance</u>	<u>Map ID</u>	<u>Page</u>
CITY OF MELROSE POLI Tank Status: Tank Removed Facility Id: 10527	56 W FOSTER ST	SE 1/8 - 1/4 (0.187 mi.)	G28	95
MELROSE FIRE STATION Tank Status: Tank Removed Facility Id: 22000	576 MAIN ST	E 1/8 - 1/4 (0.211 mi.)	I37	118

State and tribal institutional control / engineering control registries

MA INST CONTROL: Activity and Use Limitations establish limits and conditions on the future use of contaminated property, and therefore allow cleanups to be tailored to these uses.

A review of the MA INST CONTROL list, as provided by EDR, and dated 01/08/2023 has revealed that there are 4 MA INST CONTROL sites within approximately 1 miles of the target property.

<u>Lower Elevation</u>	<u>Address</u>	<u>Direction / Distance</u>	<u>Map ID</u>	<u>Page</u>
JACKSON DRY CLEANERS Release Tracking Number: 3-0030304	29-33 ESSEX ST	ESE 1/8 - 1/4 (0.173 mi.)	E25	85
50 TREMONT STREET CO Release Tracking Number: 3-0021404	50 TREMONT ST	N 1/8 - 1/4 (0.196 mi.)	F33	103
BLUE BELL CLEANERS I Release Tracking Number: 3-0010542	35 GROVE ST	SSE 1/4 - 1/2 (0.280 mi.)	M49	152
100 FT SOUTH OF INTR Release Tracking Number: 3-0012206	22 COREY ST	S 1/4 - 1/2 (0.336 mi.)	O60	190

ADDITIONAL ENVIRONMENTAL RECORDS

Records of Emergency Release Reports

MA SPILLS: This historical spills list includes sudden releases reported to DEP from the mid-1980's through September 30, 1993. The list has been archived and will not undergo further updates. The source is the Department of Environmental Protection's Spills Database.

A review of the MA SPILLS list, as provided by EDR, and dated 09/30/1993 has revealed that there are 28 MA SPILLS sites within approximately 1 miles of the target property.

<u>Equal/Higher Elevation</u>	<u>Address</u>	<u>Direction / Distance</u>	<u>Map ID</u>	<u>Page</u>
NCABE MOVERS Facility Id: 0000 Case Closed: YES Spill ID: N92-0308	4 TERMONT ST	NNW 0 - 1/8 (0.091 mi.)	C8	19
BELOW-GRND TANK REMO	116-118 MYRTLE ST	E 0 - 1/8 (0.102 mi.)	9	19

EXECUTIVE SUMMARY

Facility Id: 0000 Case Closed: YES Spill ID: N91-0519				
Not reported Facility Id: 3-1342 Case Closed: YES Spill ID: N87-0876	20 TREMONT ST	N 1/8 - 1/4 (0.132 mi.)	C17	56
UNITARIAN CHURCH Facility Id: 0000 Case Closed: YES Spill ID: N93-0161	70 WEST EMERSON ST	NE 1/8 - 1/4 (0.136 mi.)	18	56
METROPOLITAN GAS ENG Facility Id: 0000 Case Closed: YES Spill ID: N92-1083	124 TREMONT STREET	N 1/4 - 1/2 (0.364 mi.)	66	218
Not reported Facility Id: 0000 Case Closed: YES Spill ID: N86-1139	585 LEBANON STREET	ENE 1/4 - 1/2 (0.393 mi.)	Q68	219
MCCABE MOVERS FMR Facility Id: 3-4245 Case Closed: YES Spill ID: N92-0212	152-156 TREMONT ST	N 1/4 - 1/2 (0.430 mi.)	R72	377
WALECO Facility Id: 0000 Case Closed: YES Spill ID: N90-0034	52 ROWE ST	ENE 1/4 - 1/2 (0.430 mi.)	S73	379
COMPENSATED DEVICES Facility Id: 0000 Case Closed: YES Spill ID: N87-1782	166 TREMONT ST	N 1/4 - 1/2 (0.466 mi.)	R76	383
Lower Elevation	Address	Direction / Distance	Map ID	Page
RESIDENTIAL SPILL Facility Id: 0000 Case Closed: YES Spill ID: N91-0217	18 WILLOW ST	SSE 0 - 1/8 (0.073 mi.)	7	18
DENTIST OFFICE Facility Id: 0000 Case Closed: YES Spill ID: N92-1148	84 MYRTLE ST	SE 0 - 1/8 (0.112 mi.)	11	21
Not reported Facility Id: 0000 Case Closed: YES Spill ID: N87-0171	56 W. FOSTER ST	SE 1/8 - 1/4 (0.187 mi.)	G29	99
Not reported Facility Id: 0000 Case Closed: YES Spill ID: N90-0222	25 HERBERT ST.	S 1/8 - 1/4 (0.188 mi.)	32	102
SARGENT OIL	60 TAPPEN ST	W 1/8 - 1/4 (0.234 mi.)	41	134

EXECUTIVE SUMMARY

Facility Id: 0000 Case Closed: YES Spill ID: N89-1594				
Not reported Facility Id: 0000 Case Closed: YES Spill ID: N88-0011	465 MAIN STREET	SE 1/8 - 1/4 (0.237 mi.)	42	134
Not reported Facility Id: 0000 Case Closed: YES Spill ID: N87-1096 Spill ID: W89-0280	MAIN ST @ RTE #391 R	ESE 1/4 - 1/2 (0.258 mi.)	43	135
CULVERT Facility Id: 0000 Case Closed: YES Spill ID: N93-0586	ELL POND @50 TREMONT	N 1/4 - 1/2 (0.263 mi.)	K44	135
BLUE BELL CLEANERS I Facility Id: 3-9542 Case Closed: YES Spill ID: N93-1168	35 GROVE ST	SSE 1/4 - 1/2 (0.280 mi.)	M49	152
MOBIL STATION 01 009 Facility Id: 3-3279 Case Closed: YES Spill ID: N90-0214	386 MAIN ST	SSE 1/4 - 1/2 (0.298 mi.)	M51	160
Not reported Facility Id: 3-3172 Case Closed: YES Spill ID: N90-0618	386 MAIN ST	SSE 1/4 - 1/2 (0.298 mi.)	M52	176
Not reported Facility Id: 0000 Case Closed: YES Spill ID: N85-0937	29 CLEVELAND ST.	SW 1/4 - 1/2 (0.306 mi.)	53	177
RICHDALE Facility Id: 3-1924 Case Closed: YES Spill ID: N87-1571	53 WEST WYOMING ST	S 1/4 - 1/2 (0.313 mi.)	N55	181
Not reported Facility Id: 0000 Case Closed: YES Spill ID: N82-5038	YMCA 298 MAIN ST.	SSE 1/4 - 1/2 (0.320 mi.)	56	182
Not reported Facility Id: 0000 Case Closed: YES Spill ID: N88-0691	FELTON PLACE	E 1/4 - 1/2 (0.330 mi.)	59	190
GASOLINE STATION FMR Facility Id: 3-2547 Case Closed: YES Spill ID: N89-0949	348 MAIN ST	SSE 1/4 - 1/2 (0.347 mi.)	O64	215
Not reported Facility Id: 0000 Case Closed: YES	157 W. WYOMING AVENU	SW 1/4 - 1/2 (0.353 mi.)	P65	217

EXECUTIVE SUMMARY

Spill ID: N86-5046				
Not reported	ADJ TO 189 W.WYOMING	SW 1/4 - 1/2 (0.365 mi.)	P67	219
Facility Id: 3-1275				
Case Closed: YES				
Spill ID: N87-0745				
RESIDENTIAL OIL LEAK	161 GROVE ST	SE 1/4 - 1/2 (0.459 mi.)	T75	383
Facility Id: 3-4497				
Case Closed: YES				
Spill ID: N91-1416				

MA RELEASE: MA Release Tracking Database.

A review of the MA RELEASE list, as provided by EDR, and dated 01/08/2023 has revealed that there are 31 MA RELEASE sites within approximately 1 miles of the target property.

<u>Equal/Higher Elevation</u>	<u>Address</u>	<u>Direction / Distance</u>	<u>Map ID</u>	<u>Page</u>
DEARING LUMBER CO IN Release Tracking Number / Current Status: 3-0017962 / RAO	118 ESSEX ST	SE 0 - 1/8 (0.028 mi.)	A1	8
EMERSON APARTMENTS Release Tracking Number / Current Status: 3-0030521 / RAO	122-126 WEST EMERSON	N 0 - 1/8 (0.064 mi.)	B5	14
BENSON & GOSS FUEL Release Tracking Number / Current Status: 3-0001342 / RAO	14-24 TREMONT ST	N 0 - 1/8 (0.110 mi.)	C10	20
12 UNIT APT BUILDING Release Tracking Number / Current Status: 3-0013100 / RAO	66 LAKE ST	NNE 1/8 - 1/4 (0.131 mi.)	15	46
MELROSE-WAKEFIELD HO Release Tracking Number / Current Status: 3-0013113 / RAO Release Tracking Number / Current Status: 3-0013617 / RAONR Release Tracking Number / Current Status: 3-0015656 / RAONR Release Tracking Number / Current Status: 3-0031835 / RAO	585 LEBANON STREET	ENE 1/4 - 1/2 (0.393 mi.)	Q69	220
MCCABE MOVERS FMR Release Tracking Number / Current Status: 3-0004245 / RAO	152-156 TREMONT ST	N 1/4 - 1/2 (0.430 mi.)	R72	377
NO LOCATION AID Release Tracking Number / Current Status: 3-0024569 / RAO	65 ROWE ST	ENE 1/4 - 1/2 (0.466 mi.)	S77	384
<u>Lower Elevation</u>	<u>Address</u>	<u>Direction / Distance</u>	<u>Map ID</u>	<u>Page</u>
PAD MOUNTED ELECTRIC Release Tracking Number / Current Status: 3-0030705 / PSNC	200 WEST FOSTER STRE	S 0 - 1/8 (0.113 mi.)	D13	27
LOADING DOCK AND ROA Release Tracking Number / Current Status: 3-0037822 / PSNC	34 ESSEX STREET	ESE 1/8 - 1/4 (0.145 mi.)	E19	59
NO LOCATION AID Release Tracking Number / Current Status: 3-0022622 / RAO	101 COTTAGE ST	SSW 1/8 - 1/4 (0.151 mi.)	D22	66
JACKSON DRY CLEANERS Release Tracking Number / Current Status: 3-0030304 / TMPS	29-33 ESSEX ST	ESE 1/8 - 1/4 (0.173 mi.)	E25	85
50 TREMONT STREET CO Release Tracking Number / Current Status: 3-0021404 / RAO Release Tracking Number / Current Status: 3-0024139 / RAONR	50 TREMONT ST	N 1/8 - 1/4 (0.196 mi.)	F33	103
FIRE DEPT	576 MAIN ST	E 1/8 - 1/4 (0.211 mi.)	I36	114

EXECUTIVE SUMMARY

Release Tracking Number / Current Status: 3-0018563 / RAO				
MAIN ST NEAR GROVE S	419-429 MAIN ST	SSE 1/4 - 1/2 (0.266 mi.)	L45	136
Release Tracking Number / Current Status: 3-0023522 / RAO				
NO LOCATION AID	414 MAIN ST	SSE 1/4 - 1/2 (0.270 mi.)	L46	140
Release Tracking Number / Current Status: 3-0010294 / RAO				
DPW OPERATIONS FACIL	72 TREMONT STREET	N 1/4 - 1/2 (0.273 mi.)	K47	141
Release Tracking Number / Current Status: 3-0022392 / RAO				
Release Tracking Number / Current Status: 3-0033974 / PSNC				
Release Tracking Number / Current Status: 3-0036943 / TIERII				
BLUE BELL CLEANERS I	35 GROVE ST	SSE 1/4 - 1/2 (0.280 mi.)	M49	152
Release Tracking Number / Current Status: 3-0010542 / RAO				
IN FRONT OF 386 MAIN	MAIN ST	SSE 1/4 - 1/2 (0.293 mi.)	M50	157
Release Tracking Number / Current Status: 3-0026994 / URAM				
MOBIL STATION 01 009	386 MAIN ST	SSE 1/4 - 1/2 (0.298 mi.)	M51	160
Release Tracking Number / Current Status: 3-0003279 / RAO				
Release Tracking Number / Current Status: 3-0026120 / RAO				
NO LOCATION AID	681-697 MAIN STREET	ENE 1/4 - 1/2 (0.310 mi.)	54	177
Release Tracking Number / Current Status: 3-0033323 / PSNC				
Release Tracking Number / Current Status: 3-0033973 / PSNC				
RICHDALE	53 WEST WYOMING ST	S 1/4 - 1/2 (0.313 mi.)	N55	181
Release Tracking Number / Current Status: 3-0001924 / RAO				
SOUTH OF UPHAM STREE	76 DELL AVE	ESE 1/4 - 1/2 (0.322 mi.)	57	183
Release Tracking Number / Current Status: 3-0014941 / RAO				
PLEASANT ST INTERSEC	54 WEST WYOMING AVE	S 1/4 - 1/2 (0.326 mi.)	N58	185
Release Tracking Number / Current Status: 3-0020571 / RAO				
100 FT SOUTH OF INTR	22 COREY ST	S 1/4 - 1/2 (0.336 mi.)	O60	190
Release Tracking Number / Current Status: 3-0012049 / RAO				
Release Tracking Number / Current Status: 3-0012206 / RAO				
NO LOCATION AID	66 EAST FOSTER ST	ESE 1/4 - 1/2 (0.338 mi.)	61	197
Release Tracking Number / Current Status: 3-0026414 / RAO				
COMMERCIAL PROPERTY	38-40 WEST WYOMING A	S 1/4 - 1/2 (0.341 mi.)	62	206
Release Tracking Number / Current Status: 3-0023901 / RAO				
HIGHLAND TV/ABUTS MB	44 WEST WYOMING AVE	S 1/4 - 1/2 (0.345 mi.)	N63	209
Release Tracking Number / Current Status: 3-0010123 / RAO				
GASOLINE STATION FMR	348 MAIN ST	SSE 1/4 - 1/2 (0.347 mi.)	O64	215
Release Tracking Number / Current Status: 3-0002547 / WCSPRM				
SUBURBAN HOMES	175 189 191 195 WEST	WSW 1/4 - 1/2 (0.408 mi.)	70	366
Release Tracking Number / Current Status: 3-0000732 / RAO				
NO LOCATION AID	34 CRYSTAL ST	NE 1/4 - 1/2 (0.422 mi.)	71	367
Release Tracking Number / Current Status: 3-0017418 / RAO				
Release Tracking Number / Current Status: 3-0017990 / RAO				
PROPERTY	161 GROVE ST	SE 1/4 - 1/2 (0.459 mi.)	T74	379
Release Tracking Number / Current Status: 3-0004497 / RAO				

EXECUTIVE SUMMARY

MA SPILLS 90: Spills 90 includes those spill and release records available exclusively from FirstSearch databases. Typically, they may include chemical, oil and/or hazardous substance spills recorded after 1990. Duplicate records that are already included in EDR incident and release records are not included in Spills 90.

A review of the MA SPILLS 90 list, as provided by EDR, and dated 12/11/2012 has revealed that there is 1 MA SPILLS 90 site within approximately 1 miles of the target property.

<u>Equal/Higher Elevation</u>	<u>Address</u>	<u>Direction / Distance</u>	<u>Map ID</u>	<u>Page</u>
HEALTHY HOME INC Status: UNCLSS Site Id: 3-0028440	116 ESSEX ST	SE 0 - 1/8 (0.030 mi.)	A2	12

Other Ascertainable Records

RCRA NonGen / NLR: RCRAInfo is EPA's comprehensive information system, providing access to data supporting the Resource Conservation and Recovery Act (RCRA) of 1976 and the Hazardous and Solid Waste Amendments (HSWA) of 1984. The database includes selective information on sites which generate, transport, store, treat and/or dispose of hazardous waste as defined by the Resource Conservation and Recovery Act (RCRA). Non-Generators do not presently generate hazardous waste.

A review of the RCRA NonGen / NLR list, as provided by EDR, and dated 03/06/2023 has revealed that there are 5 RCRA NonGen / NLR sites within approximately 1 miles of the target property.

<u>Equal/Higher Elevation</u>	<u>Address</u>	<u>Direction / Distance</u>	<u>Map ID</u>	<u>Page</u>
KESAK PROPERTIES LLC EPA ID:: MAR000615237	42-44 WEST EMERSON S	ENE 1/8 - 1/4 (0.204 mi.)	H34	112
<u>Lower Elevation</u>	<u>Address</u>	<u>Direction / Distance</u>	<u>Map ID</u>	<u>Page</u>
LEVI GOULD HOUSE EPA ID:: MAR000565598	200 WEST FOSTER ST	S 0 - 1/8 (0.113 mi.)	D14	43
BUCKLEY & SCOTT EPA ID:: MAD000844209	22 TREMONT ST	N 1/8 - 1/4 (0.149 mi.)	F21	63
FULLER HOUSE - II EPA ID:: MAR000565580	101 COTTAGE ST	SSW 1/8 - 1/4 (0.151 mi.)	D23	79
RUSSOS CLEANERS EPA ID:: MAD066622044	18 ESSEX ST	ESE 1/8 - 1/4 (0.187 mi.)	E31	100

MA DRYCLEANERS: A listing of Department of Environmental Protection regulated drycleaning facilities that use perchloroethylene under the Environmental Results Program.

A review of the MA DRYCLEANERS list, as provided by EDR, and dated 04/19/2023 has revealed that there are 2 MA DRYCLEANERS sites within approximately 1 miles of the target property.

<u>Lower Elevation</u>	<u>Address</u>	<u>Direction / Distance</u>	<u>Map ID</u>	<u>Page</u>
JACKSON CLEANERS Facility Id: 31617	33 ESSEX ST	ESE 1/8 - 1/4 (0.167 mi.)	E24	81
NEW RUSSOS DRY CLEAN	18 ESSEX ST	ESE 1/8 - 1/4 (0.187 mi.)	E30	99

EXECUTIVE SUMMARY

Facility Id: 402274

MA HW GEN: Permanent generator identification numbers for all Massachusetts generators of hazardous waste and waste oil that have registered with or notified MassDEP of their hazardous waste activities.

A review of the MA HW GEN list, as provided by EDR, and dated 11/18/2022 has revealed that there are 9 MA HW GEN sites within approximately 1 miles of the target property.

<u>Equal/Higher Elevation</u>	<u>Address</u>	<u>Direction / Distance</u>	<u>Map ID</u>	<u>Page</u>
KESAK PROPERTIES LLC State Generator Status: VQG-MA EPA Id: MAR000615237	42-44 WEST EMERSON S	ENE 1/8 - 1/4 (0.204 mi.)	H35	114
Lower Elevation	Address	Direction / Distance	Map ID	Page
LEVI GOULD HOUSE State Generator Status: SQG-MA EPA Id: MAR000565598	200 WEST FOSTER ST	S 0 - 1/8 (0.113 mi.)	D12	22
LOADING DOCK AND ROA EPA Id: MAR000527465	34 ESSEX STREET	ESE 1/8 - 1/4 (0.145 mi.)	E19	59
NO LOCATION AID State Generator Status: SQG-MA EPA Id: MAR000565580	101 COTTAGE ST	SSW 1/8 - 1/4 (0.151 mi.)	D22	66
JACKSON CLEANERS EPA Id: MAD094276151	33 ESSEX ST	ESE 1/8 - 1/4 (0.167 mi.)	E24	81
MELROSE ANIMAL CLINI EPA Id: MV7816624888	26 ESSEX ST	ESE 1/8 - 1/4 (0.178 mi.)	E26	93
NEW RUSSOS DRY CLEAN State Generator Status: VQG-MA EPA Id: MV7816652281	18 ESSEX ST	ESE 1/8 - 1/4 (0.187 mi.)	E30	99
CVS PHARMACY 0159 EPA Id: MAC300018884	516-522 MAIN ST	SE 1/8 - 1/4 (0.213 mi.)	J39	130
WHITTERMORE HARDWARE State Generator Status: SQG-MA EPA Id: MV7816650906	531 MAIN ST	ESE 1/8 - 1/4 (0.220 mi.)	J40	130

NY MANIFEST: Manifest is a document that lists and tracks hazardous waste from the generator through transporters to a TSD facility.

A review of the NY MANIFEST list, as provided by EDR, and dated 01/01/2019 has revealed that there is 1 NY MANIFEST site within approximately 1 miles of the target property.

<u>Lower Elevation</u>	<u>Address</u>	<u>Direction / Distance</u>	<u>Map ID</u>	<u>Page</u>
UNITED STATES POSTAL EPA ID: MAP816658571	23 ESSEX ST	ESE 1/8 - 1/4 (0.182 mi.)	E27	94

EXECUTIVE SUMMARY

MA MERCURY: A listing of locations, collecting and recycling for mercury-added products. Mercury is toxic to the human nervous system, as well as fish and animals. Mercury can enter the body either through skin absorption or through inhalation of mercury vapors. At room temperature, small beads of mercury will vaporize.

A review of the MA MERCURY list, as provided by EDR, and dated 09/26/2022 has revealed that there is 1 MA MERCURY site within approximately 1 miles of the target property.

<u>Lower Elevation</u>	<u>Address</u>	<u>Direction / Distance</u>	<u>Map ID</u>	<u>Page</u>
DEPARTMENT OF PUBLIC	72 TREMONT STREET	N 1/4 - 1/2 (0.273 mi.)	K48	152

EDR HIGH RISK HISTORICAL RECORDS

EDR Exclusive Records

EDR Hist Auto: EDR has searched selected national collections of business directories and has collected listings of potential gas station/filling station/service station sites that were available to EDR researchers. EDR's review was limited to those categories of sources that might, in EDR's opinion, include gas station/filling station/service station establishments. The categories reviewed included, but were not limited to gas, gas station, gasoline station, filling station, auto, automobile repair, auto service station, service station, etc. This database falls within a category of information EDR classifies as "High Risk Historical Records", or HRHR. EDR's HRHR effort presents unique and sometimes proprietary data about past sites and operations that typically create environmental concerns, but may not show up in current government records searches.

A review of the EDR Hist Auto list, as provided by EDR, has revealed that there are 2 EDR Hist Auto sites within approximately 1 miles of the target property.

<u>Equal/Higher Elevation</u>	<u>Address</u>	<u>Direction / Distance</u>	<u>Map ID</u>	<u>Page</u>
MELROSE COMMUNITY GA	201 ESSEX ST	N 0 - 1/8 (0.035 mi.)	B3	13
SHELL Z FAMILY	110 W EMERSON ST	NNE 0 - 1/8 (0.071 mi.)	B6	18

EDR Hist Cleaner: EDR has searched selected national collections of business directories and has collected listings of potential dry cleaner sites that were available to EDR researchers. EDR's review was limited to those categories of sources that might, in EDR's opinion, include dry cleaning establishments. The categories reviewed included, but were not limited to dry cleaners, cleaners, laundry, laundromat, cleaning/laundry, wash & dry etc. This database falls within a category of information EDR classifies as "High Risk Historical Records", or HRHR. EDR's HRHR effort presents unique and sometimes proprietary data about past sites and operations that typically create environmental concerns, but may not show up in current government records searches.

A review of the EDR Hist Cleaner list, as provided by EDR, has revealed that there is 1 EDR Hist Cleaner site within approximately 1 miles of the target property.

<u>Equal/Higher Elevation</u>	<u>Address</u>	<u>Direction / Distance</u>	<u>Map ID</u>	<u>Page</u>
BLUE STAR CLEANERS	134 W EMERSON ST	N 0 - 1/8 (0.063 mi.)	B4	14

EXECUTIVE SUMMARY

Due to poor or inadequate address information, the following sites were not mapped. Count: 22 records.

<u>Site Name</u>	<u>Database(s)</u>
HICKORY ST / HAROLD ST	MA SHWS, MA INST CONTROL, MA BROWNFIELDS, MA RELEASE
PINE BANKS PARK - OFF OF SYLVAN ST	MA SHWS, MA BROWNFIELDS, MA RELEASE
NO LOCATION AID	MA SHWS, MA RELEASE
NO LOCATION AID	MA SHWS, MA RELEASE
ROADWAY MAIN STREET AT SYLVAN STRE	MA SHWS, MA RELEASE
MP 7 10TH WESTERN RTE MAIN LINE	MA SHWS, MA RELEASE
JUST PRIOR TO EXIT 34	MA SHWS, MA RELEASE, MA ENF
NO LOCATION AID	MA SHWS, MA RELEASE
@ 239 MAIN STREET	MA SHWS, MA RELEASE
TRI-COMMUNITY BIKEWAY	MA SHWS, MA RELEASE
ROADWAY IN FRONT OF 148 POND STREE	MA SHWS, MA RELEASE
VIRGINIA WOODS - MIDDLE POND DAM	MA SHWS, MA RELEASE
NORTHERN INTER HIGH PIPELINE SECT	MA SHWS, MA RELEASE
EXIT 42	MA SHWS, MA RELEASE
INTERSTATE 95 NORTH AT MILE MARKER	MA SHWS, MA RELEASE
VETERANS FIELD	MA SHWS, MA RELEASE
NORTH AVENUE @ CHURCH STREET	MA SHWS, MA RELEASE
MUNICIPAL ROADWAY	MA SHWS, MA RELEASE
WKFLD BETW 5 HOLLAND RD & 128 OAK	MA SHWS, MA RELEASE
NO LOCATION AID	MA SHWS, MA RELEASE
IN FRONT OF BEAR HILL	MA SHWS, MA RELEASE
PINE BANKS LLC	MA SWF/LF

OVERVIEW MAP - 7351887.2S



Target Property

Sites at elevations higher than or equal to the target property

Sites at elevations lower than the target property

Manufactured Gas Plants

National Priority List Sites

Dept. Defense Sites

Indian Reservations BIA

County Boundary

Power transmission lines

Special Flood Hazard Area (1%)

0.2% Annual Chance Flood Hazard

National Wetland Inventory

State Wetlands

Areas of Critical Environmental Concern

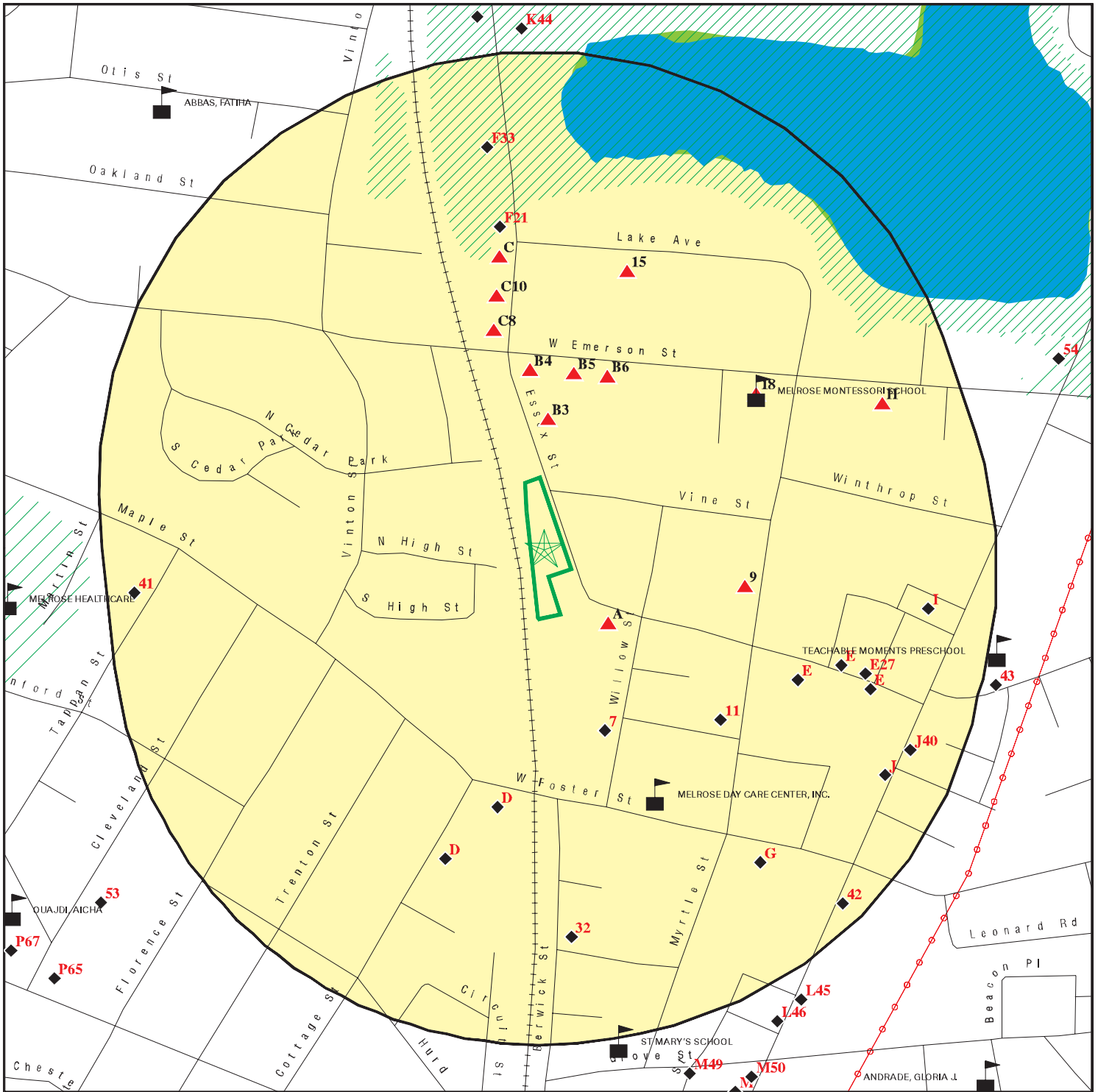


This report includes Interactive Map Layers to display and/or hide map information. The legend includes only those icons for the default map view.

SITE NAME: 164 Essex Street
 ADDRESS: 164 Essex Street
 Melrose MA 02176
 LAT/LONG: 42.457467 / 71.06903

CLIENT: GZA GeoEnvironmental, Inc.
 CONTACT: Dean Giuliano
 INQUIRY #: 7351887.2s
 DATE: May 31, 2023 2:31 pm

DETAIL MAP - 7351887.2S



Target Property

Sites at elevations higher than or equal to the target property

Sites at elevations lower than the target property

Manufactured Gas Plants

Sensitive Receptors

National Priority List Sites

Dept. Defense Sites

Indian Reservations BIA

Power transmission lines

Special Flood Hazard Area (1%)

0.2% Annual Chance Flood Hazard

National Wetland Inventory

State Wetlands

Areas of Critical Environmental Concern

This report includes Interactive Map Layers to display and/or hide map information. The legend includes only those icons for the default map view.

SITE NAME: 164 Essex Street
 ADDRESS: 164 Essex Street
 Melrose MA 02176
 LAT/LONG: 42.457467 / 71.06903

CLIENT: GZA GeoEnvironmental, Inc.
 CONTACT: Dean Giuliano
 INQUIRY #: 7351887.2s
 DATE: May 31, 2023 2:32 pm

MAP FINDINGS SUMMARY

Database	Search Distance (Miles)	Target Property	< 1/8	1/8 - 1/4	1/4 - 1/2	1/2 - 1	> 1	Total Plotted
<u>STANDARD ENVIRONMENTAL RECORDS</u>								
<i>Lists of Federal NPL (Superfund) sites</i>								
NPL	1.000		0	0	0	0	NR	0
Proposed NPL	1.000		0	0	0	0	NR	0
NPL LIENS	1.000		0	0	0	0	NR	0
<i>Lists of Federal Delisted NPL sites</i>								
Delisted NPL	1.000		0	0	0	0	NR	0
<i>Lists of Federal sites subject to CERCLA removals and CERCLA orders</i>								
FEDERAL FACILITY	0.500		0	0	0	NR	NR	0
SEMS	0.500		0	0	0	NR	NR	0
<i>Lists of Federal CERCLA sites with NFRAP</i>								
SEMS-ARCHIVE	0.500		0	0	0	NR	NR	0
<i>Lists of Federal RCRA facilities undergoing Corrective Action</i>								
CORRACTS	1.000		0	0	0	0	NR	0
<i>Lists of Federal RCRA TSD facilities</i>								
RCRA-TSDF	0.500		0	0	0	NR	NR	0
<i>Lists of Federal RCRA generators</i>								
RCRA-LQG	0.250		0	0	NR	NR	NR	0
RCRA-SQG	0.250		0	1	NR	NR	NR	1
RCRA-VSQG	0.250		0	2	NR	NR	NR	2
<i>Federal institutional controls / engineering controls registries</i>								
LUCIS	0.500		0	0	0	NR	NR	0
US ENG CONTROLS	0.500		0	0	0	NR	NR	0
US INST CONTROLS	0.500		0	0	0	NR	NR	0
<i>Federal ERNS list</i>								
ERNS	TP		NR	NR	NR	NR	NR	0
<i>Lists of state- and tribal hazardous waste facilities</i>								
MA SHWS	1.000		4	3	10	28	NR	45
<i>Lists of state and tribal landfills and solid waste disposal facilities</i>								
MA SWF/LF	0.500		0	0	0	NR	NR	0
<i>Lists of state and tribal leaking storage tanks</i>								
MA LUST	0.500		0	4	10	NR	NR	14

MAP FINDINGS SUMMARY

Database	Search Distance (Miles)	Target Property	< 1/8	1/8 - 1/4	1/4 - 1/2	1/2 - 1	> 1	Total Plotted
MA LAST	0.500		1	0	5	NR	NR	6
INDIAN LUST	0.500		0	0	0	NR	NR	0
<i>Lists of state and tribal registered storage tanks</i>								
FEMA UST	0.250		0	0	NR	NR	NR	0
MA UST	0.250		1	3	NR	NR	NR	4
MA AST	0.250		0	0	NR	NR	NR	0
INDIAN UST	0.250		0	0	NR	NR	NR	0
<i>State and tribal institutional control / engineering control registries</i>								
MA INST CONTROL	0.500		0	2	2	NR	NR	4
<i>Lists of state and tribal voluntary cleanup sites</i>								
INDIAN VCP	0.500		0	0	0	NR	NR	0
<i>Lists of state and tribal brownfield sites</i>								
MA BROWNFIELDS	0.500		0	0	0	NR	NR	0
<u>ADDITIONAL ENVIRONMENTAL RECORDS</u>								
<i>Local Brownfield lists</i>								
US BROWNFIELDS	0.500		0	0	0	NR	NR	0
<i>Local Lists of Landfill / Solid Waste Disposal Sites</i>								
INDIAN ODI	0.500		0	0	0	NR	NR	0
DEBRIS REGION 9	0.500		0	0	0	NR	NR	0
ODI	0.500		0	0	0	NR	NR	0
IHS OPEN DUMPS	0.500		0	0	0	NR	NR	0
<i>Local Lists of Hazardous waste / Contaminated Sites</i>								
US HIST CDL	TP		NR	NR	NR	NR	NR	0
US CDL	TP		NR	NR	NR	NR	NR	0
<i>Local Land Records</i>								
MA LIENS	TP		NR	NR	NR	NR	NR	0
LIENS 2	TP		NR	NR	NR	NR	NR	0
<i>Records of Emergency Release Reports</i>								
HMIRS	TP		NR	NR	NR	NR	NR	0
MA SPILLS	0.500		4	6	18	NR	NR	28
MA RELEASE	0.500		4	6	21	NR	NR	31
MA SPILLS 90	0.500		1	0	0	NR	NR	1
MA SPILLS 80	0.500		0	0	0	NR	NR	0
<i>Other Ascertainable Records</i>								
RCRA NonGen / NLR	0.250		1	4	NR	NR	NR	5
FUDS	1.000		0	0	0	0	NR	0

MAP FINDINGS SUMMARY

Database	Search Distance (Miles)	Target Property	< 1/8	1/8 - 1/4	1/4 - 1/2	1/2 - 1	> 1	Total Plotted
DOD	1.000		0	0	0	0	NR	0
SCRD DRYCLEANERS	0.500		0	0	0	NR	NR	0
US FIN ASSUR	TP		NR	NR	NR	NR	NR	0
EPA WATCH LIST	TP		NR	NR	NR	NR	NR	0
2020 COR ACTION	0.250		0	0	NR	NR	NR	0
TSCA	TP		NR	NR	NR	NR	NR	0
TRIS	TP		NR	NR	NR	NR	NR	0
SSTS	TP		NR	NR	NR	NR	NR	0
ROD	1.000		0	0	0	0	NR	0
RMP	TP		NR	NR	NR	NR	NR	0
RAATS	TP		NR	NR	NR	NR	NR	0
PRP	TP		NR	NR	NR	NR	NR	0
PADS	TP		NR	NR	NR	NR	NR	0
ICIS	TP		NR	NR	NR	NR	NR	0
FTTS	TP		NR	NR	NR	NR	NR	0
MLTS	TP		NR	NR	NR	NR	NR	0
COAL ASH DOE	TP		NR	NR	NR	NR	NR	0
COAL ASH EPA	0.500		0	0	0	NR	NR	0
PCB TRANSFORMER	TP		NR	NR	NR	NR	NR	0
RADINFO	TP		NR	NR	NR	NR	NR	0
HIST FTTS	TP		NR	NR	NR	NR	NR	0
DOT OPS	TP		NR	NR	NR	NR	NR	0
CONSENT	1.000		0	0	0	0	NR	0
INDIAN RESERV	1.000		0	0	0	0	NR	0
FUSRAP	1.000		0	0	0	0	NR	0
UMTRA	0.500		0	0	0	NR	NR	0
LEAD SMELTERS	TP		NR	NR	NR	NR	NR	0
US AIRS	TP		NR	NR	NR	NR	NR	0
US MINES	0.250		0	0	NR	NR	NR	0
ABANDONED MINES	0.250		0	0	NR	NR	NR	0
FINDS	TP		NR	NR	NR	NR	NR	0
UXO	1.000		0	0	0	0	NR	0
DOCKET HWC	TP		NR	NR	NR	NR	NR	0
ECHO	TP		NR	NR	NR	NR	NR	0
FUELS PROGRAM	0.250		0	0	NR	NR	NR	0
PFAS NPL	0.250		0	0	NR	NR	NR	0
PFAS FEDERAL SITES	0.250		0	0	NR	NR	NR	0
PFAS TSCA	0.250		0	0	NR	NR	NR	0
PFAS RCRA MANIFEST	0.250		0	0	NR	NR	NR	0
PFAS ATSDR	0.250		0	0	NR	NR	NR	0
PFAS WQP	0.250		0	0	NR	NR	NR	0
PFAS NPDES	0.250		0	0	NR	NR	NR	0
PFAS ECHO	0.250		0	0	NR	NR	NR	0
PFAS ECHO FIRE TRAINING	0.250		0	0	NR	NR	NR	0
PFAS PART 139 AIRPORT	0.250		0	0	NR	NR	NR	0
AQUEOUS FOAM NRC	0.250		0	0	NR	NR	NR	0
MA PFAS	0.250		0	0	NR	NR	NR	0
MA AIRS	TP		NR	NR	NR	NR	NR	0
MA ASBESTOS	TP		NR	NR	NR	NR	NR	0
MA DRYCLEANERS	0.250		0	2	NR	NR	NR	2
MA ENF	TP		NR	NR	NR	NR	NR	0

MAP FINDINGS SUMMARY

Database	Search Distance (Miles)	Target Property	< 1/8	1/8 - 1/4	1/4 - 1/2	1/2 - 1	> 1	Total Plotted
MA Financial Assurance	TP		NR	NR	NR	NR	NR	0
MA GWDP	TP		NR	NR	NR	NR	NR	0
MA HW GEN	0.250		1	8	NR	NR	NR	9
NY MANIFEST	0.250		0	1	NR	NR	NR	1
MA MERCURY	0.500		0	0	1	NR	NR	1
MA NPDES	TP		NR	NR	NR	NR	NR	0
MA TIER 2	TP		NR	NR	NR	NR	NR	0
MA TSD	0.500		0	0	0	NR	NR	0
MA UIC	TP		NR	NR	NR	NR	NR	0
PFAS TRIS	0.250		0	0	NR	NR	NR	0
MINES MRDS	0.250		0	0	NR	NR	NR	0

EDR HIGH RISK HISTORICAL RECORDS

EDR Exclusive Records

EDR MGP	1.000		0	0	0	0	NR	0
EDR Hist Auto	0.125		2	NR	NR	NR	NR	2
EDR Hist Cleaner	0.125		1	NR	NR	NR	NR	1

EDR RECOVERED GOVERNMENT ARCHIVES

Exclusive Recovered Govt. Archives

MA RGA HWS	TP		NR	NR	NR	NR	NR	0
MA RGA LUST	TP		NR	NR	NR	NR	NR	0
- Totals --		0	20	42	67	28	0	157

NOTES:

TP = Target Property

NR = Not Requested at this Search Distance

Sites may be listed in more than one database

Map ID
Direction
Distance
Elevation

MAP FINDINGS

Site

Database(s)

EDR ID Number
EPA ID Number

A1
SE
< 1/8
0.028 mi.
150 ft.

DEARING LUMBER CO INC
118 ESSEX ST
MELROSE, MA 02176

Site 1 of 2 in cluster A

MA SHWS U003001081
MA UST N/A
MA RELEASE

Relative:
Higher

SHWS:

Actual:
57 ft.

Name: AT INTERSECTION OF WILLOW ST
Address: 118 ESSEX ST
City,State,Zip: MELROSE, MA 021760000
Facility ID: 3-0017962
Source Type: Not reported
Release Town: MELROSE
Notification Date: 02/04/1999
Category: 120 DY
Associated ID: Not reported
Current Status: RAO
Status Date: 06/05/2002
Phase: Not reported
Response Action Outcome: A2
Oil Or Haz Material: Hazardous Material

UST:

Facility:

Name: DEARING LUMBER CO INC
Address: 118 ESSEX ST
City,State,Zip: MELROSE, MA 02176
Facility ID: 10532
Owner Id: 1775
Owner: DEARING LUMBER CO INC
Owner Address: 118 ESSEX ST
Owner City,St,Zip: MELROSE, MA 02176
Telephone: Not reported
Description: Not reported
Facility address 2: Not reported
Owner address 2: Not reported
Latitude: 42.45695
Longitude: -71.06846
Contact name: Not reported
Contact address1: Not reported
Contact address2: Not reported
Contact city: Not reported
Contact state: Not reported
Contact zip: Not reported
Contact email: Not reported
Update: 1993-05-05 00:00:00
Update by: Not reported
Fac status: CLOSED

Tank ID: 1
Tank Status: Tank Removed
Status Date: 01/14/1992
Date Installed: 05/12/1976
Capacity: 2000.00000
Contents: Gasoline
Tank Usage: Not reported
Tank Leak Detection: Not reported

Map ID
Direction
Distance
Elevation

MAP FINDINGS

Site

Database(s)

EDR ID Number
EPA ID Number

DEARING LUMBER CO INC (Continued)

U003001081

Pipe Leak Detection: Not reported
Latitude: Not reported
Longitude: Not reported
Tank construct: Not reported
Pipe construct: Not reported
Ptype: Not reported
Number of compartment: Not reported
Pipe install date: Not reported
Pipe leak install date: Not reported
Submersible sump: N
Submersible sump install date: Not reported
Turbine sump: N
Turbine sump sensor: N
Intermediate sump: N
Intermediate sump sensor: N
Spill bucket installed date: Not reported
Spill bucket sensor: N
Overfill protect install: Not reported
Overfill protect type: Not reported
Automatic line leak detect: Not reported
Tank corrosion type: Not reported
Leak corrosion type: Not reported

Tank ID: 2
Tank Status: Tank Removed
Status Date: 01/01/1935
Date Installed: Not reported
Capacity: Not reported
Contents: Unregulate
Tank Usage: Not reported
Tank Leak Detection: Not reported
Pipe Leak Detection: Not reported
Latitude: Not reported
Longitude: Not reported
Tank construct: Not reported
Pipe construct: Not reported
Ptype: Not reported
Number of compartment: Not reported
Pipe install date: Not reported
Pipe leak install date: Not reported
Submersible sump: N
Submersible sump install date: Not reported
Turbine sump: N
Turbine sump sensor: N
Intermediate sump: N
Intermediate sump sensor: N
Spill bucket installed date: Not reported
Spill bucket sensor: N
Overfill protect install: Not reported
Overfill protect type: Not reported
Automatic line leak detect: Not reported
Tank corrosion type: Not reported
Leak corrosion type: Not reported

Release:
Name:

AT INTERSECTION OF WILLOW ST

Map ID
Direction
Distance
Elevation

MAP FINDINGS

Site

Database(s)

EDR ID Number
EPA ID Number

DEARING LUMBER CO INC (Continued)

U003001081

Address: 118 ESSEX ST
City,State,Zip: MELROSE, MA 021760000
Release Tracking Number/Current Status: 3-0017962 / RAO
Primary ID: Not reported
Official City: MELROSE
Notification: 02/04/1999
Category: 120 DY
Status Date: 06/05/2002
Phase: Not reported
Response Action Outcome: A2 - A permanent solution has been achieved. Contamination has not been reduced to background.
Oil / Haz Material Type: Hazardous Material

[Click here to access the MA DEP site for this facility:](#)

Actions:

Action Type: Phase 3
Action Status: Notice of Delay in Meeting RA Deadline Received
Action Date: 1/23/2002
Response Action Outcome: A permanent solution has been achieved. Contamination has not been reduced to background.

Action Type: Phase 2
Action Status: Notice of Delay in Meeting RA Deadline Received
Action Date: 1/23/2002
Response Action Outcome: A permanent solution has been achieved. Contamination has not been reduced to background.

Action Type: Release Abatement Measure
Action Status: Status or Interim Report Received
Action Date: 2/12/2002
Response Action Outcome: A permanent solution has been achieved. Contamination has not been reduced to background.

Action Type: Release Abatement Measure
Action Status: Status or Interim Report Received
Action Date: 2/20/2001
Response Action Outcome: A permanent solution has been achieved. Contamination has not been reduced to background.

Action Type: RNF
Action Status: Reportable Release under MGL 21E
Action Date: 2/4/1999
Response Action Outcome: A permanent solution has been achieved. Contamination has not been reduced to background.

Action Type: Release Disposition
Action Status: Reportable Release under MGL 21E
Action Date: 2/4/1999
Response Action Outcome: A permanent solution has been achieved. Contamination has not been reduced to background.

Action Type: Tier Classification
Action Status: Transmittal, Notice, or Notification Received
Action Date: 2/7/2000
Response Action Outcome: A permanent solution has been achieved. Contamination has not been reduced to background.

Map ID
Direction
Distance
Elevation

MAP FINDINGS

Site

Database(s)

EDR ID Number
EPA ID Number

DEARING LUMBER CO INC (Continued)

U003001081

Action Type: Phase 1
Action Status: Completion Statement Received
Action Date: 2/7/2000
Response Action Outcome: A permanent solution has been achieved. Contamination has not been reduced to background.

Action Type: Tier Classification
Action Status: Tier 2 Classification
Action Date: 2/7/2000
Response Action Outcome: A permanent solution has been achieved. Contamination has not been reduced to background.

Action Type: Release Abatement Measure
Action Status: Written Plan Received
Action Date: 4/20/2000
Response Action Outcome: A permanent solution has been achieved. Contamination has not been reduced to background.

Action Type: A Notice sent to a Potentially Responsible Party (PRP)
Action Status: A MassDEP piece of correspondence was issued (approvals, NORs, etc.
Action Date: 5/18/1999
Response Action Outcome: A permanent solution has been achieved. Contamination has not been reduced to background.

Action Type: Response Action Outcome - RAO
Action Status: RAO Statement Received
Action Date: 6/5/2002
Response Action Outcome: A permanent solution has been achieved. Contamination has not been reduced to background.

Action Type: Release Abatement Measure
Action Status: Status or Interim Report Received
Action Date: 8/24/2001
Response Action Outcome: A permanent solution has been achieved. Contamination has not been reduced to background.

Action Type: Release Abatement Measure
Action Status: Status or Interim Report Received
Action Date: 8/25/2000
Response Action Outcome: A permanent solution has been achieved. Contamination has not been reduced to background.

Chemicals:
Chemical: 1,3,5-TRIMETHYL BENZENE
Quantity: 1208 micrograms per liter
Chemical: ETHYLENE DIBROMIDE
Quantity: 9.8 micrograms per liter
Chemical: BENZENE
Quantity: 4400 micrograms per liter

MAP FINDINGS

Map ID
 Direction
 Distance
 Elevation

Site

Database(s)

EDR ID Number
 EPA ID Number

A2
SE
 < 1/8
 0.030 mi.
 156 ft.

HEALTHY HOME INC
116 ESSEX ST
MELROSE, MA 02176

MA SPILLS 90

S112326266
N/A

Site 2 of 2 in cluster A

Relative:
Higher
Actual:
57 ft.

Spills:
 Status: UNCLSS
 Contact Name: Not reported
 Contact Phone: Not reported
 Site ID: 3-0028440
 Secondary ID: Not reported
 Cross Street: Not reported
 County: MIDDLESEX
 Longitude: -71068298
 Latitude: 42456892
 Elevation: 59

Site Information: Not reported
 Status Unclassified - A Release That Has Not Reached Its Tier Classification Deadline (Usually One Year After It Was Reported), And Where An Rao Statement, Dps Submittal, Or Tier Classification Submittal Has Not Been Received By Dep.
 Status Unclassified - A Release That Has Not Reached Its Tier Classification Deadline (Usually One Year After It Was Reported), And Where An Rao Statement, Dps Submittal, Or Tier Classification Submittal Has Not Been Received By Dep.

Location Type: COMMERCIAL, PRIVPROP,
 Source: DRUMS;
 Site Description: Not reported
 Chemicals: Not reported
 Isocyanate 10 Lbs: Not reported
 Site Actions: Not reported
 Act Date: 4/9/2009
 Act Use Limitation: Not reported
 Act Status: ORAL APPROVAL OF PLAN
 Act Type: IMMEDIATE RESPONSE ACTION
 Rao Class: Not reported
 Act Date: 4/9/2009
 Act Use Limitation: Not reported
 Act Status: REPORTABLE RELEASE UNDER MGL 21E
 Act Type: RELEASE DISPOSITION
 Rao Class: Not reported
 Act Date: 4/9/2009
 Act Use Limitation: Not reported
 Act Status: FLDD1U
 Act Type: SITE VISIT OR COMPLIANCE INSPECTION
 Rao Class: Not reported
 Act Date: 4/9/2009
 Act Use Limitation: Not reported
 Act Status: FLDISS
 Act Type: NOTICE OF RESPONSIBILITY
 Rao Class: Not reported
 Act Date: 6/2/2009
 Act Use Limitation: Not reported
 Act Status: SUBMITTAL RETRACTED
 Act Type: RELEASE NOTIFICATION SUBMITTED THROUGH EDEP
 Rao Class: Not reported
 Act Date: 6/4/2009

Map ID
 Direction
 Distance
 Elevation

MAP FINDINGS

Site

Database(s)

EDR ID Number
 EPA ID Number

HEALTHY HOME INC (Continued)

S112326266

Act Use Limitation: Not reported
 Act Status: ISSUED
 Act Type: NOTICE OF RESPONSIBILITY
 Rao Class: Not reported

B3
North
< 1/8
0.035 mi.
183 ft.

MELROSE COMMUNITY GARAGE
201 ESSEX ST
MELROSE, MA 02176
Site 1 of 4 in cluster B

EDR Hist Auto

102055322
N/A

Relative:
Higher

EDR Hist Auto

Actual:
58 ft.

Year:	Name:	Type:
1969	MELROSE COMMUNITY GARAGE	Gasoline Service Stations
1970	MELROSE COMMUNITY GARAGE	Gasoline Service Stations
1971	MELROSE COMMUNITY GARAGE	Gasoline Service Stations
1972	MELROSE COMMUNITY GARAGE	Gasoline Service Stations
1973	MELROSE COMMUNITY GARAGE	Gasoline Service Stations
1974	MELROSE COMMUNITY GARAGE	Gasoline Service Stations
1975	MELROSE COMMUNITY GARAGE	Gasoline Service Stations
1976	MELROSE COMMUNITY GARAGE	Gasoline Service Stations
1977	MELROSE COMMUNITY GARAGE	Gasoline Service Stations
1978	MELROSE COMMUNITY GARAGE	Gasoline Service Stations
1979	MELROSE COMMUNITY GARAGE	Gasoline Service Stations
1980	MELROSE COMMUNITY GARAGE	Gasoline Service Stations
1982	MELROSE COMMUNITY GARAGE	Gasoline Service Stations
1983	MELROSE COMMUNITY GARAGE	Gasoline Service Stations
1985	MELROSE COMMUNITY GARAGE	Gasoline Service Stations
1991	MELROSE COMMUNITY GARAGE	Gasoline Service Stations, NEC
1992	MELROSE COMMUNITY GARAGE	Gasoline Service Stations, NEC
1994	MELROSE COMMUNITY GARAGE	General Automotive Repair Shops
1995	MELROSE COMMUNITY GARAGE	General Automotive Repair Shops
1996	MELROSE COMMUNITY GARAGE	General Automotive Repair Shops
1997	MELROSE COMMUNITY GARAGE	General Automotive Repair Shops
1998	MELROSE COMMUNITY GARAGE	General Automotive Repair Shops
1999	MELROSE COMMUNITY GARAGE	General Automotive Repair Shops
2000	MELROSE COMMUNITY GARAGE	General Automotive Repair Shops
2001	MELROSE COMMUNITY GARAGE	General Automotive Repair Shops
2002	MELROSE COMMUNITY GARAGE	General Automotive Repair Shops
2003	MELROSE COMMUNITY GARAGE	General Automotive Repair Shops
2004	MELROSE COMMUNITY GARAGE	General Automotive Repair Shops
2005	MELROSE COMMUNITY GARAGE	General Automotive Repair Shops
2006	MELROSE COMMUNITY GARAGE	General Automotive Repair Shops
2007	MELROSE COMMUNITY GARAGE	General Automotive Repair Shops
2008	MELROSE COMMUNITY GARAGE	General Automotive Repair Shops
2009	MELROSE COMMUNITY GARAGE	General Automotive Repair Shops
2010	MELROSE COMMUNITY GARAGE	General Automotive Repair Shops
2011	MELROSE COMMUNITY GARAGE	General Automotive Repair Shops
2012	MELROSE COMMUNITY GARAGE	General Automotive Repair Shops
2013	MELROSE COMMUNITY GARAGE	General Automotive Repair Shops
2014	MELROSE COMMUNITY GARAGE	General Automotive Repair Shops

Map ID
Direction
Distance
Elevation

MAP FINDINGS

Site

Database(s)

EDR ID Number
EPA ID Number

B4 **BLUE STAR CLEANERS** **EDR Hist Cleaner** **1018778357**
North **134 W EMERSON ST** **N/A**
< 1/8 **MELROSE, MA 02176**
0.063 mi.
335 ft. **Site 2 of 4 in cluster B**
Relative: EDR Hist Cleaner
Higher
Actual: Year: Name: Type:
59 ft. 1998 BLUE STAR CLEANERS Garment Pressing And Cleaners' Agents

B5 **EMERSON APARTMENTS** **MA SHWS** **S111411881**
North **122-126 WEST EMERSON STREET** **MA LAST** **N/A**
< 1/8 **MELROSE, MA 02176** **MA RELEASE**
0.064 mi.
339 ft. **Site 3 of 4 in cluster B**

Relative: SHWS:
Higher Name: EMERSON APARTMENTS
Actual: Address: 122-126 WEST EMERSON STREET
60 ft. City,State,Zip: MELROSE, MA 021761623
Facility ID: 3-0030521
Source Type: TWO 275
Release Town: MELROSE
Notification Date: 12/19/2011
Category: TWO HR
Associated ID: Not reported
Current Status: RAO
Status Date: 02/17/2012
Phase: Not reported
Response Action Outcome: A2
Oil Or Haz Material: Not reported

Name: EMERSON APARTMENTS
Address: 122-126 WEST EMERSON STREET
City,State,Zip: MELROSE, MA 021761623
Facility ID: 3-0030521
Source Type: GALLON
Release Town: MELROSE
Notification Date: 12/19/2011
Category: TWO HR
Associated ID: Not reported
Current Status: RAO
Status Date: 02/17/2012
Phase: Not reported
Response Action Outcome: A2
Oil Or Haz Material: Not reported

LAST:
Name: EMERSON APARTMENTS
Address: 122-126 WEST EMERSON STREET
City,State,Zip: MELROSE, MA 021761623
Release Tracking Number/Current Status: 3-0030521 / RAO
Source Type: AST
Release Town: MELROSE
Notification Date: 12/19/2011
Category: TWO HR
Associated ID: Not reported
Status Date: 02/17/2012

Map ID
Direction
Distance
Elevation

MAP FINDINGS

Site

Database(s)

EDR ID Number
EPA ID Number

EMERSON APARTMENTS (Continued)

S111411881

Phase: Not reported
Response Action Outcome: A2 - A permanent solution has been achieved. Contamination has not been reduced to background.
Oil Or Haz Material: Not reported

Chemicals:
Chemical: WASTE OIL & SLUDGE
Quantity: 20 gallons
Location Type: RESIDENTIAL
Source: TWO 275
Source: AST
Source: GALLON

Actions:
Action Type: RNF
Action Status: Reportable Release under MGL 21E
Action Date: 1/27/2012
Response Action Outcome: A permanent solution has been achieved. Contamination has not been reduced to background.

Action Type: RNFE
Action Status: Transmittal, Notice, or Notification Received
Action Date: 1/27/2012
Response Action Outcome: A permanent solution has been achieved. Contamination has not been reduced to background.

Action Type: A Notice sent to a Potentially Responsible Party (PRP)
Action Status: A MassDEP piece of correspondence was issued (approvals, NORs, etc.)
Action Date: 1/6/2012
Response Action Outcome: A permanent solution has been achieved. Contamination has not been reduced to background.

Action Type: RLFA
Action Status: FLDD1U
Action Date: 12/19/2011
Response Action Outcome: A permanent solution has been achieved. Contamination has not been reduced to background.

Action Type: A Notice sent to a Potentially Responsible Party (PRP)
Action Status: FLDISS
Action Date: 12/19/2011
Response Action Outcome: A permanent solution has been achieved. Contamination has not been reduced to background.

Action Type: Release Disposition
Action Status: Reportable Release under MGL 21E
Action Date: 12/19/2011
Response Action Outcome: A permanent solution has been achieved. Contamination has not been reduced to background.

Action Type: Immediate Response Action
Action Status: Oral Approval of Plan or Action
Action Date: 12/19/2011
Response Action Outcome: A permanent solution has been achieved. Contamination has not been reduced to background.

Action Type: RLFA
Action Status: FLDRUN

Map ID
Direction
Distance
Elevation

MAP FINDINGS

Site

Database(s)

EDR ID Number
EPA ID Number

EMERSON APARTMENTS (Continued)

S111411881

Action Date: 12/29/2011
Response Action Outcome: A permanent solution has been achieved. Contamination has not been reduced to background.

Action Type: BOL
Action Status: SHPFAC
Action Date: 2/13/2012
Response Action Outcome: A permanent solution has been achieved. Contamination has not been reduced to background.

Action Type: Response Action Outcome - RAO
Action Status: RAO Statement Received
Action Date: 2/17/2012
Response Action Outcome: A permanent solution has been achieved. Contamination has not been reduced to background.

Action Type: BOL
Action Status: Transmittal, Notice, or Notification Received
Action Date: 2/7/2012
Response Action Outcome: A permanent solution has been achieved. Contamination has not been reduced to background.

Release:

Name: EMERSON APARTMENTS
Address: 122-126 WEST EMERSON STREET
City,State,Zip: MELROSE, MA 021761623
Release Tracking Number/Current Status: 3-0030521 / RAO
Primary ID: Not reported
Official City: MELROSE
Notification: 12/19/2011
Category: TWO HR
Status Date: 02/17/2012
Phase: Not reported
Response Action Outcome: A2 - A permanent solution has been achieved. Contamination has not been reduced to background.
Oil / Haz Material Type: Not reported

[Click here to access the MA DEP site for this facility:](#)

Actions:

Action Type: RNF
Action Status: Reportable Release under MGL 21E
Action Date: 1/27/2012
Response Action Outcome: A permanent solution has been achieved. Contamination has not been reduced to background.

Action Type: RNFE
Action Status: Transmittal, Notice, or Notification Received
Action Date: 1/27/2012
Response Action Outcome: A permanent solution has been achieved. Contamination has not been reduced to background.

Action Type: A Notice sent to a Potentially Responsible Party (PRP)
Action Status: A MassDEP piece of correspondence was issued (approvals, NORs, etc.
Action Date: 1/6/2012

Map ID
Direction
Distance
Elevation

MAP FINDINGS

Site

Database(s)

EDR ID Number
EPA ID Number

EMERSON APARTMENTS (Continued)

S111411881

Response Action Outcome: A permanent solution has been achieved. Contamination has not been reduced to background.

Action Type: RLFA
Action Status: FLDD1U
Action Date: 12/19/2011
Response Action Outcome: A permanent solution has been achieved. Contamination has not been reduced to background.

Action Type: A Notice sent to a Potentially Responsible Party (PRP)
Action Status: FLDISS
Action Date: 12/19/2011
Response Action Outcome: A permanent solution has been achieved. Contamination has not been reduced to background.

Action Type: Release Disposition
Action Status: Reportable Release under MGL 21E
Action Date: 12/19/2011
Response Action Outcome: A permanent solution has been achieved. Contamination has not been reduced to background.

Action Type: Immediate Response Action
Action Status: Oral Approval of Plan or Action
Action Date: 12/19/2011
Response Action Outcome: A permanent solution has been achieved. Contamination has not been reduced to background.

Action Type: RLFA
Action Status: FLDRUN
Action Date: 12/29/2011
Response Action Outcome: A permanent solution has been achieved. Contamination has not been reduced to background.

Action Type: BOL
Action Status: SHPFAC
Action Date: 2/13/2012
Response Action Outcome: A permanent solution has been achieved. Contamination has not been reduced to background.

Action Type: Response Action Outcome - RAO
Action Status: RAO Statement Received
Action Date: 2/17/2012
Response Action Outcome: A permanent solution has been achieved. Contamination has not been reduced to background.

Action Type: BOL
Action Status: Transmittal, Notice, or Notification Received
Action Date: 2/7/2012
Response Action Outcome: A permanent solution has been achieved. Contamination has not been reduced to background.

Chemicals:
Chemical: WASTE OIL & SLUDGE
Quantity: 20 gallons
Location Type: RESIDENTIAL
Source: TWO 275
Source: AST

Map ID
 Direction
 Distance
 Elevation

MAP FINDINGS

Site

Database(s)

EDR ID Number
 EPA ID Number

EMERSON APARTMENTS (Continued)

S111411881

Source: GALLON

B6
NNE
 < 1/8
 0.071 mi.
 376 ft.

SHELL Z FAMILY
110 W EMERSON ST
MELROSE, MA 02176

EDR Hist Auto **1021112294**
 N/A

Site 4 of 4 in cluster B

Relative: EDR Hist Auto
Higher

Actual:
60 ft.

Year:	Name:	Type:
2004	SHELL Z FAMILY	Gasoline Service Stations
2005	SHELL Z FAMILY	Gasoline Service Stations
2006	SHELL Z FAMILY	Gasoline Service Stations
2007	SHELL Z FAMILY	Gasoline Service Stations
2012	SHELL Z FAMILY	Gasoline Service Stations
2013	SHELL Z FAMILY	Gasoline Service Stations
2014	SHELL Z FAMILY	Gasoline Service Stations

7
SSE
 < 1/8
 0.073 mi.
 384 ft.

RESIDENTIAL SPILL
18 WILLOW ST
MELROSE, MA

MA SPILLS **S101038790**
 N/A

Relative:
Lower

Actual:
55 ft.

MA Spills:		Spill ID:	
Facility ID:	0000	Spill ID:	N91-0217
Staff Lead:	FONKEM, V	Date Entered:	19910916
Last Entered:	19910916	First Response:	19910215
Spill Date:	Not reported	Spill Time:	Not reported
Report Date:	19910215	Report Time:	03:00PM
Case Closed:	YES	Mat Type:	PETROLEUM
Virgin Waste:	VIRGIN	Contam Soil:	Not reported
Env Impact:	SOIL	Other Impact:	Not reported
Material:	#2 FUEL OIL	Other Material:	Not reported
Qty Reported:	UNKNOWN	Qty Actual:	-----
Qty Reported:	-----	Qty Actual:	-----
CAS No:	Not reported	PCB Lev (ppm):	NONE
Source:	ABOVE-GRND TANK	Other Source:	Not reported
Incident:	OTHER RELEASE >	Other Incdnt:	UNKNOWN
Cleanup Type:	---	Contractor:	NOT USED
Referral:	NO	LUST Elig:	NO
Report Prep:	Not reported	Category:	Not reported
Notifier:	BOB PARSONS/GLENMORE OIL		
Notif Tel:	Not reported		
Days/Close:	1		

MAP FINDINGS

Map ID
Direction
Distance
Elevation

Site

Database(s)

EDR ID Number
EPA ID Number

C8
NNW
< 1/8
0.091 mi.
479 ft.

NCABE MOVERS
4 TERMONT ST
MELROSE, MA

Site 1 of 4 in cluster C

MA SPILLS **S101041849**
N/A

Relative:
Higher

Actual:
61 ft.

MA Spills:			
Facility ID:	0000	Spill ID:	N92-0308
Staff Lead:	BRESNAHAN, C	Date Entered:	19920925
Last Entered:	19940516	First Response:	19920312
Spill Date:	19920307	Spill Time:	Not reported
Report Date:	19920312	Report Time:	11:40AM
Case Closed:	YES	Mat Type:	PETROLEUM
Virgin Waste:	VIRGIN	Contam Soil:	Not reported
Env Impact:	SOIL	Other Impact:	Not reported
Material:	#2 FUEL OIL	Other Material:	Not reported
Qty Reported:	11-50	Qty Actual:	-----
Qty Reported:	CUBIC YDS	Qty Actual:	-----
CAS No:	Not reported	PCB Lev (ppm):	NONE
Source:	U.S.T.	Other Source:	Not reported
Incident:	TANK REMOVAL	Other Incdnt:	Not reported
Cleanup Type:	---	Contractor:	NOT USED
Referral:	NO	LUST Elig:	NO
Report Prep:	Not reported	Category:	Not reported
Notifier:	MICHELLE RICCI/DENNISON ENV		
Notif Tel:	Not reported		
Days/Close:	0		

9
East
< 1/8
0.102 mi.
540 ft.

BELOW-GRND TANK REMOVAL
116-118 MYRTLE ST
MELROSE, MA

MA SPILLS **S101038969**
N/A

Relative:
Higher

Actual:
58 ft.

MA Spills:			
Facility ID:	0000	Spill ID:	N91-0519
Staff Lead:	ARMSTRONG, V	Date Entered:	19910925
Last Entered:	19920302	First Response:	19910419
Spill Date:	19910419	Spill Time:	Not reported
Report Date:	19910419	Report Time:	01:45PM
Case Closed:	YES	Mat Type:	PETROLEUM
Virgin Waste:	VIRGIN	Contam Soil:	Not reported
Env Impact:	SOIL	Other Impact:	Not reported
Material:	#2 FUEL OIL	Other Material:	Not reported
Qty Reported:	UNKNOWN	Qty Actual:	UNKNOWN
Qty Reported:	-----	Qty Actual:	-----
CAS No:	Not reported	PCB Lev (ppm):	NONE
Source:	U.S.T.	Other Source:	Not reported
Incident:	TANK REMOVAL	Other Incdnt:	Not reported
Cleanup Type:	---	Contractor:	NOT USED
Referral:	NO	LUST Elig:	NO
Report Prep:	Not reported	Category:	10
Notifier:	N SAWYER/MALDEN TRUST CO		
Notif Tel:	Not reported		
Days/Close:	34		

Map ID
Direction
Distance
Elevation

MAP FINDINGS

Site

Database(s)

EDR ID Number
EPA ID Number

C10
North
< 1/8
0.110 mi.
579 ft.

BENSON & GOSS FUEL
14-24 TREMONT ST
MELROSE, MA 02176
Site 2 of 4 in cluster C

MA SHWS **S100363053**
MA RELEASE **N/A**

Relative:
Higher

SHWS:

Actual:
59 ft.

Name: BENSON & GOSS FUEL
Address: 14-24 TREMONT ST
City,State,Zip: MELROSE, MA 02176
Facility ID: 3-0001342
Source Type: Not reported
Release Town: MELROSE
Notification Date: 07/21/1987
Category: NONE
Associated ID: Not reported
Current Status: RAO
Status Date: 06/21/2001
Phase: Not reported
Response Action Outcome: A2
Oil Or Haz Material: Not reported

Release:

Name: BENSON & GOSS FUEL
Address: 14-24 TREMONT ST
City,State,Zip: MELROSE, MA 02176
Release Tracking Number/Current Status: 3-0001342 / RAO
Primary ID: Not reported
Official City: MELROSE
Notification: 07/21/1987
Category: NONE
Status Date: 06/21/2001
Phase: Not reported
Response Action Outcome: A2 - A permanent solution has been achieved. Contamination has not been reduced to background.
Oil / Haz Material Type: Not reported

Click here to access the MA DEP site for this facility:

Actions:

Action Type: Phase 2
Action Status: Completion Statement Received
Action Date: 1/30/1998
Response Action Outcome: A permanent solution has been achieved. Contamination has not been reduced to background.

Action Type: Phase 2
Action Status: Scope of Work Received
Action Date: 11/15/1996
Response Action Outcome: A permanent solution has been achieved. Contamination has not been reduced to background.

Action Type: Response Action Outcome - RAO
Action Status: RAO Statement Received
Action Date: 6/21/2001
Response Action Outcome: A permanent solution has been achieved. Contamination has not been reduced to background.

Map ID
 Direction
 Distance
 Elevation

MAP FINDINGS

Site

Database(s)

EDR ID Number
 EPA ID Number

BENSON & GOSS FUEL (Continued)

S100363053

Action Type:	Phase 3
Action Status:	Notice of Delay in Meeting RA Deadline Received
Action Date:	7/1/1999
Response Action Outcome:	A permanent solution has been achieved. Contamination has not been reduced to background.
Action Type:	Release Disposition
Action Status:	Valid Transition Site
Action Date:	7/21/1987
Response Action Outcome:	A permanent solution has been achieved. Contamination has not been reduced to background.
Action Type:	A Notice sent to a Potentially Responsible Party (PRP)
Action Status:	A MassDEP piece of correspondence was issued (approvals, NORs, etc.
Action Date:	7/21/1987
Response Action Outcome:	A permanent solution has been achieved. Contamination has not been reduced to background.
Action Type:	TREGS
Action Status:	LSPFA
Action Date:	8/1/1996
Response Action Outcome:	A permanent solution has been achieved. Contamination has not been reduced to background.
Action Type:	Tier Classification
Action Status:	Tier 2 Classification
Action Date:	8/2/1996
Response Action Outcome:	A permanent solution has been achieved. Contamination has not been reduced to background.
Action Type:	Phase 1
Action Status:	Completion Statement Received
Action Date:	8/2/1996
Response Action Outcome:	A permanent solution has been achieved. Contamination has not been reduced to background.
Action Type:	Tier Classification
Action Status:	Transmittal, Notice, or Notification Received
Action Date:	8/2/1996
Response Action Outcome:	A permanent solution has been achieved. Contamination has not been reduced to background.
Chemicals:	
Chemical:	UNKNOWN
Quantity:	Not reported

11
 SE
 < 1/8
 0.112 mi.
 594 ft.

DENTIST OFFICE
84 MYRTLE ST
MELROSE, MA

MA SPILLS S101043948
N/A

Relative:
Lower
Actual:
55 ft.

MA Spills:
 Facility ID: 0000
 Staff Lead: FAGAN, J
 Last Entered: 19920917
 Spill Date: 19920904

Spill ID: N92-1148
 Date Entered: Not reported
 First Response: 19920911
 Spill Time: Not reported

Map ID
Direction
Distance
Elevation

MAP FINDINGS

Site

Database(s)

EDR ID Number
EPA ID Number

DENTIST OFFICE (Continued)

S101043948

Report Date:	19920910	Report Time:	08:30AM
Case Closed:	YES	Mat Type:	PETROLEUM
Virgin Waste:	VIRGIN	Contam Soil:	Not reported
Env Impact:	SOIL	Other Impact:	Not reported
Material:	#2 FUEL OIL	Other Material:	Not reported
Qty Reported:	SHEEN	Qty Actual:	-----
Qty Reported:	-----	Qty Actual:	-----
CAS No:	Not reported	PCB Lev (ppm):	NONE
Source:	U.S.T.	Other Source:	Not reported
Incident:	TANK REMOVAL	Other Incdnt:	Not reported
Cleanup Type:	---	Contractor:	NOT USED
Referral:	NO	LUST Elig:	NO
Report Prep:	Not reported	Category:	Not reported
Notifier:	ANONYMOUS		
Notif Tel:	Not reported		
Days/Close:	-1		

D12
South
< 1/8
0.113 mi.
596 ft.

LEVI GOULD HOUSE
200 WEST FOSTER ST
MELROSE, MA 02176
Site 1 of 5 in cluster D

MA ASBESTOS **S122945756**
MA HW GEN **N/A**

Relative:
Lower
Actual:
54 ft.

ASBESTOS:
Name: PEABODY PROPERTIES LEVI GOULD
Address: 200 WEST FOSTER STREET
City,State,Zip: MELROSE, MA
Notification: Not reported
DEP Region: Not reported
Notifiers Name: Not reported
Start Date: 09/15/2021
End Date: 09/17/2021
Date Entered: Not reported
Entry Date: 09/14/2021
Quantity Material Removed SF: 700
Quantity Material Removed LF: Not reported
Project Description: OTHER JOINT COMPOUND
AR Tracking ID: 372764
Super Lic Number: AS061907
Monitor Lic Number: Not reported
Lab Lic Number: AA000144
Year: 2021
Sticker Number: 100352790
Form Type: ANF-001
Fee Status: Not reported
Facility Phone: 7816085087
Sub Town: Not reported
Worksite: UNIT 106 LIVING ROOM / KITCHEN CEILING
Occupied: -1
Contractor: AC000688
Contract Type: WRITTEN
Hours: 7:00AM-3:30PM
Project Type: Repr
Abatement Process: Fcontain
Location: INDOORS
Decon Process: 3 CHAMBER WITH FULLY FUNCTIONING SHOWER
Disposal Methods: DOUBLE BAGGED AND PLACED INTO A LINED DUMPSTER
Facility Usage: APARTMENTS

Map ID
Direction
Distance
Elevation

MAP FINDINGS

Site

Database(s)

EDR ID Number
EPA ID Number

LEVI GOULD HOUSE (Continued)

S122945756

Waiver Given: Not reported
DEP Waiver Number: NAW-2109039
DLWD Waiver Number: 32871-2021
Small Owner Occ: 0
Owner Name: PEABODY PROPERTIES
Owner Address: 200 WEST FOSTER STREET
Owner City: MELROSE
Owner State: MA
On Site Manager Name: MIGUEL DIMAL
On Site Manager Phone: 7816085087
Ins Comp: GREAT DIVIDE INSURANCE
Policy Number: WCA152840921
EXP Date: 1/1/2022
Facility Size: 15000
Transporter Name: RED TECHNOLOGIES
Transporter Address: 10 NORTHWOOD DR
Transporter City: BLOOMFIELD
Transporter State: OH
Final Site: Not reported
Certified Name: DEREK BAGGETT
Cert Sign Date: 09/14/2021
Certified Company: GREEN ENVIRONMENTAL, INC.
Certified Phone: 6174790550
Entered_by: FERGUSON120

Name: PEABODY PROPERTIES LEVI GOULD
Address: 200 WEST FOSTER STREET
City,State,Zip: MELROSE, MA
Notification: Not reported
DEP Region: Not reported
Notifiers Name: Not reported
Start Date: 09/15/2021
End Date: 09/17/2021
Date Entered: Not reported
Entry Date: 09/14/2021
Quantity Material Removed SF: 700
Quantity Material Removed LF: Not reported
Project Description: OTHER JOINT COMPOUND
AR Tracking ID: 372777
Super Lic Number: AS001592
Monitor Lic Number: Not reported
Lab Lic Number: AA000144
Year: 2021
Sticker Number: 100352793
Form Type: ANF-001
Fee Status: Not reported
Facility Phone: 7816085087
Sub Town: Not reported
Worksite: UNIT 106 LIVING ROOM / KITCHEN CEILING
Occupied: -1
Contractor: AC000966
Contract Type: WRITTEN
Hours: 7:00AM-3:30PM
Project Type: Repr
Abatement Process: Fcontain
Location: INDOORS
Decon Process: 3 CHAMBER WITH FULLY FUNCTIONING SHOWER

Map ID
Direction
Distance
Elevation

MAP FINDINGS

Site

Database(s)

EDR ID Number
EPA ID Number

LEVI GOULD HOUSE (Continued)

S122945756

Disposal Methods: DOUBLE BAGGED AND PLACED INTO A LINED DUMPSTER
Facility Usage: APARTMENTS
Waiver Given: Not reported
DEP Waiver Number: NAW-2109040
DLWD Waiver Number: 32872-2021
Small Owner Occ: 0
Owner Name: PEABODY PROPERTIES
Owner Address: 200 WEST FOSTER STREET
Owner City: MELROSE
Owner State: MA
On Site Manager Name: MIGUEL DIMAL
On Site Manager Phone: 7816085087
Ins Comp: GREAT DIVIDE INSURANCE
Policy Number: WCA152840921
EXP Date: 1/1/2022
Facility Size: 15000
Transporter Name: RED TECHNOLOGIES
Transporter Address: 10 NORTHWOOD DR
Transporter City: BLOOMFIELD
Transporter State: CT
Final Site: Not reported
Certified Name: REGINA GUZMAN
Cert Sign Date: 09/14/2021
Certified Company: POWER GROUP SPECIALISTS, INC.
Certified Phone: 9786820100
Entered_by: FERGUSON120

Name: LEVI GOULD APARTMENTS
Address: 200 W FOSTER STREET
City,State,Zip: MELROSE, MA
Notification: Not reported
DEP Region: Not reported
Notifiers Name: Not reported
Start Date: 01/08/2018
End Date: 01/09/2018
Date Entered: Not reported
Entry Date: 01/08/2018
Quantity Material Removed SF: 50.00
Quantity Material Removed LF: .00
Project Description: OTHER CEILING/SHEETRCK/JNT COMP
AR Tracking ID: 284709
Super Lic Number: AS001963
Monitor Lic Number: Not reported
Lab Lic Number: AA000144
Year: 2018
Sticker Number: 100279030
Form Type: ANF-001
Fee Status: HUNDRED
Facility Phone: 7815522262
Sub Town: Not reported
Worksite: UNIT 217
Occupied: 0
Contractor: AC000688
Contract Type: WRITTEN
Hours: 4:30PM-1:00AM
Project Type: Repr
Abatement Process: Fcontain

Map ID
Direction
Distance
Elevation

MAP FINDINGS

Site

Database(s)

EDR ID Number
EPA ID Number

LEVI GOULD HOUSE (Continued)

S122945756

Location: INDOORS
Decon Process: 3 CHAMBER WITH FULLY FUNCTIONING SHOWER
Disposal Methods: DOUBLE BAGGED AND PLACED INTO A LINED DUMPSTER
Facility Usage: APARTMENTS
Waiver Given: Not reported
DEP Waiver Number: NAW1801033
DLWD Waiver Number: 21433-2018
Small Owner Occ: 0
Owner Name: PEABODY PROPERTIES
Owner Address: 536 GRANITE STREET
Owner City: BRAintree
Owner State: MA
On Site Manager Name: DANIELLE MEEHAN
On Site Manager Phone: 7815522262
Ins Comp: GREAT DIVIDE INSURANCE CO
Policy Number: 152840918
EXP Date: 1/1/2019
Facility Size: 180000
Transporter Name: RED TECHNOLOGIES
Transporter Address: 10 NORTHWOOD DRIVE
Transporter City: BLOOMFIELD
Transporter State: CT
Final Site: Not reported
Certified Name: DEREK BAGGETT
Cert Sign Date: 01/08/2018
Certified Company: GREEN ENVIRONMENTAL, INC
Certified Phone: 6174790550
Entered_by: FERGUSON120

Name: LEVI GOULD
Address: 200 WEST FOSTER STREET
City,State,Zip: MELROSE, MA
Notification: Not reported
DEP Region: Not reported
Notifiers Name: Not reported
Start Date: 05/01/2023
End Date: 05/01/2023
Date Entered: Not reported
Entry Date: 04/28/2023
Quantity Material Removed SF: 40
Quantity Material Removed LF: Not reported
Project Description: OTHER SHEETROCK
AR Tracking ID: 413342
Super Lic Number: AS001592
Monitor Lic Number: Not reported
Lab Lic Number: AA000144
Year: 2023
Sticker Number: 100385296
Form Type: ANF-001
Fee Status: HUNDRED
Facility Phone: 7816085087
Sub Town: Not reported
Worksite: UNIT 216 BATHROOM
Occupied: -1
Contractor: AC000966
Contract Type: WRITTEN
Hours: 7:00AM-3:30PM

Map ID
Direction
Distance
Elevation

MAP FINDINGS

Site

Database(s)

EDR ID Number
EPA ID Number

LEVI GOULD HOUSE (Continued)

S122945756

Project Type: Repr
Abatement Process: Fcontain
Location: INDOORS
Decon Process: 3 CHAMBER WITH FULLY FUNCTIONING SHOWER
Disposal Methods: DOUBLE BAGGED AND PLACED INTO A LINED DUMPSTER
Facility Usage: APARTMENTS
Waiver Given: Not reported
DEP Waiver Number: NAW2304110
DLWD Waiver Number: 37107-2023
Small Owner Occ: 0
Owner Name: PEABODY PROPERTIES
Owner Address: 200 WEST FOSTER STREET
Owner City: MELROSE
Owner State: MA
On Site Manager Name: MATEO DIMAC
On Site Manager Phone: 7816085087
Ins Comp: GREAT DIVIDE INSURANCE
Policy Number: WCA152840923
EXP Date: 1/1/2024
Facility Size: 10000
Transporter Name: RED TECHNOLOGIES
Transporter Address: 173 PICKERICNG STREET
Transporter City: PORTLAND
Transporter State: CT
Final Site: Not reported
Certified Name: REGINA GUZMAN
Cert Sign Date: 04/28/2023
Certified Company: POWER GROUP SPECIALISTS, INC
Certified Phone: 9786820100
Entered_by: FERGUSON120

Name: LEVI GOULD
Address: 200 WEST FOSTER STREET
City,State,Zip: MELROSE, MA
Notification: Not reported
DEP Region: Not reported
Notifiers Name: Not reported
Start Date: 05/01/2023
End Date: 05/01/2023
Date Entered: Not reported
Entry Date: 04/28/2023
Quantity Material Removed SF: 40
Quantity Material Removed LF: Not reported
Project Description: OTHER SHEETROCK
AR Tracking ID: 413345
Super Lic Number: AS001963
Monitor Lic Number: Not reported
Lab Lic Number: AA000144
Year: 2023
Sticker Number: 100385298
Form Type: ANF-001
Fee Status: HUNDRED
Facility Phone: 7816085087
Sub Town: Not reported
Worksite: UNIT 216 BATHROOM
Occupied: -1
Contractor: AC000688

Map ID
Direction
Distance
Elevation

MAP FINDINGS

Site

Database(s)

EDR ID Number
EPA ID Number

LEVI GOULD HOUSE (Continued)

S122945756

Contract Type: WRITTEN
Hours: 7:00AM-3:30PM
Project Type: Repr
Abatement Process: Fcontain
Location: INDOORS
Decon Process: 3 CHAMBER WITH FULLY FUNCTIONING SHOWER
Disposal Methods: DOUBLE BAGGED AND PLACED INTO A LINED DUMPSTER
Facility Usage: APARTMENTS
Waiver Given: Not reported
DEP Waiver Number: NAW2304110
DLWD Waiver Number: 37107-2023
Small Owner Occ: 0
Owner Name: PEABODY PROPERTIES
Owner Address: 200 WEST FOSTER STREET
Owner City: MELROSE
Owner State: MA
On Site Manager Name: MATEO DIMAC
On Site Manager Phone: 7816085087
Ins Comp: GREAT DIVIDE INSURANCE
Policy Number: WCA152840923
EXP Date: 1/1/2024
Facility Size: 10000
Transporter Name: RED TECHNOLOGIES
Transporter Address: 173 PICKERICNG STREET
Transporter City: PORTLAND
Transporter State: CT
Final Site: Not reported
Certified Name: DEREK BAGGETT
Cert Sign Date: 04/28/2023
Certified Company: GREEN ENVIRONMENTAL, INC.
Certified Phone: 6174790550
Entered_by: FERGUSON120

HW GEN:
Name: LEVI GOULD HOUSE
Address: 200 WEST FOSTER ST
City,State,Zip: MELROSE, MA 02176
EPA Id: MAR000565598
RCRA Generator Status: Not reported
State Generator Status: SQG-MA

D13
South
< 1/8
0.113 mi.
596 ft.

PAD MOUNTED ELECTRICAL TRANSFORMER
200 WEST FOSTER STREET
MELROSE, MA 02176
Site 2 of 5 in cluster D

MA SHWS **S111826305**
MA RELEASE **N/A**
MA ASBESTOS

Relative:
Lower
Actual:
54 ft.

SHWS:
Name: PAD MOUNTED ELECTRICAL TRANSFORMER
Address: 200 WEST FOSTER STREET
City,State,Zip: MELROSE, MA 021760000
Facility ID: 3-0030705
Source Type: TRANSFORM
Release Town: MELROSE
Notification Date: 03/14/2012
Category: 72 HR
Associated ID: Not reported

Map ID
Direction
Distance
Elevation

MAP FINDINGS

Site

Database(s)

EDR ID Number
EPA ID Number

PAD MOUNTED ELECTRICAL TRANSFORMER (Continued)

S111826305

Current Status: PSNC
Status Date: 09/23/2019
Phase: Not reported
Response Action Outcome: PN
Oil Or Haz Material: Oil

Release:

Name: PAD MOUNTED ELECTRICAL TRANSFORMER
Address: 200 WEST FOSTER STREET
City,State,Zip: MELROSE, MA 021760000
Release Tracking Number/Current Status: 3-0030705 / PSNC
Primary ID: Not reported
Official City: MELROSE
Notification: 03/14/2012
Category: 72 HR
Status Date: 09/23/2019
Phase: Not reported
Response Action Outcome: PN - PN
Oil / Haz Material Type: Oil

[Click here to access the MA DEP site for this facility:](#)

Actions:

Action Type: Immediate Response Action
Action Status: Status or Interim Report Received
Action Date: 1/12/2014
Response Action Outcome: PN

Action Type: Immediate Response Action
Action Status: RMRINT
Action Date: 1/13/2014
Response Action Outcome: PN

Action Type: Immediate Response Action
Action Status: Status or Interim Report Received
Action Date: 1/14/2013
Response Action Outcome: PN

Action Type: Immediate Response Action
Action Status: RMRINT
Action Date: 1/14/2013
Response Action Outcome: PN

Action Type: Immediate Response Action
Action Status: RMRINT
Action Date: 1/14/2016
Response Action Outcome: PN

Action Type: Immediate Response Action
Action Status: Status or Interim Report Received
Action Date: 1/14/2016
Response Action Outcome: PN

Action Type: Immediate Response Action
Action Status: Level I - Technical Screen Audit
Action Date: 1/15/2013

Map ID
Direction
Distance
Elevation

MAP FINDINGS

Site

Database(s)

EDR ID Number
EPA ID Number

PAD MOUNTED ELECTRICAL TRANSFORMER (Continued)

S111826305

Response Action Outcome:	PN
Action Type:	Immediate Response Action
Action Status:	Status or Interim Report Received
Action Date:	1/15/2015
Response Action Outcome:	PN
Action Type:	Immediate Response Action
Action Status:	RMRINT
Action Date:	1/15/2015
Response Action Outcome:	PN
Action Type:	Immediate Response Action
Action Status:	RMRINT
Action Date:	1/19/2017
Response Action Outcome:	PN
Action Type:	Immediate Response Action
Action Status:	Status or Interim Report Received
Action Date:	1/19/2017
Response Action Outcome:	PN
Action Type:	Tier Classification
Action Status:	TCEXT
Action Date:	1/29/2018
Response Action Outcome:	PN
Action Type:	A Notice sent to a Potentially Responsible Party (PRP)
Action Status:	ALSENT
Action Date:	1/4/2013
Response Action Outcome:	PN
Action Type:	Release Disposition
Action Status:	Reportable Release under MGL 21E
Action Date:	3/14/2012
Response Action Outcome:	PN
Action Type:	Immediate Response Action
Action Status:	Oral Approval of Plan or Action
Action Date:	3/14/2012
Response Action Outcome:	PN
Action Type:	Tier Classification
Action Status:	Tier 2 Classification
Action Date:	3/14/2013
Response Action Outcome:	PN
Action Type:	Phase 1
Action Status:	Completion Statement Received
Action Date:	3/14/2013
Response Action Outcome:	PN
Action Type:	Tier Classification
Action Status:	Transmittal, Notice, or Notification Received
Action Date:	3/14/2013
Response Action Outcome:	PN

Map ID
Direction
Distance
Elevation

MAP FINDINGS

Site

Database(s)

EDR ID Number
EPA ID Number

PAD MOUNTED ELECTRICAL TRANSFORMER (Continued)

S111826305

Action Type:	Phase 2
Action Status:	Completion Statement Received
Action Date:	3/17/2016
Response Action Outcome:	PN
Action Type:	Response Action Outcome - RAO
Action Status:	RMRINT
Action Date:	3/20/2019
Response Action Outcome:	PN
Action Type:	Response Action Outcome - RAO
Action Status:	Inspection and Monitoring Report Received
Action Date:	3/20/2019
Response Action Outcome:	PN
Action Type:	Phase 4
Action Status:	Status or Interim Report Received
Action Date:	3/20/2019
Response Action Outcome:	PN
Action Type:	Immediate Response Action
Action Status:	RMRFIN
Action Date:	3/21/2017
Response Action Outcome:	PN
Action Type:	Phase 4
Action Status:	Written Plan Received
Action Date:	3/21/2017
Response Action Outcome:	PN
Action Type:	Phase 3
Action Status:	Completion Statement Received
Action Date:	3/21/2017
Response Action Outcome:	PN
Action Type:	Immediate Response Action
Action Status:	Completion Statement Received
Action Date:	3/21/2017
Response Action Outcome:	PN
Action Type:	Response Action Outcome - RAO
Action Status:	TSFRCD
Action Date:	3/21/2018
Response Action Outcome:	PN
Action Type:	Phase 4
Action Status:	RMRINT
Action Date:	3/21/2018
Response Action Outcome:	PN
Action Type:	Phase 4
Action Status:	Status or Interim Report Received
Action Date:	3/21/2018
Response Action Outcome:	PN
Action Type:	Tier Classification
Action Status:	Legal Notice Published

Map ID
Direction
Distance
Elevation

MAP FINDINGS

Site

Database(s)

EDR ID Number
EPA ID Number

PAD MOUNTED ELECTRICAL TRANSFORMER (Continued)

S111826305

Action Date:	3/27/2013
Response Action Outcome:	PN
Action Type:	Response Action Outcome - RAO
Action Status:	Level I - Technical Screen Audit
Action Date:	4/8/2020
Response Action Outcome:	PN
Action Type:	A Notice sent to a Potentially Responsible Party (PRP)
Action Status:	A MassDEP piece of correspondence was issued (approvals, NORs, etc.)
Action Date:	5/11/2012
Response Action Outcome:	PN
Action Type:	Immediate Response Action
Action Status:	Written Plan Received
Action Date:	5/14/2012
Response Action Outcome:	PN
Action Type:	RNF
Action Status:	Reportable Release under MGL 21E
Action Date:	5/14/2012
Response Action Outcome:	PN
Action Type:	RNFE
Action Status:	Transmittal, Notice, or Notification Received
Action Date:	5/14/2012
Response Action Outcome:	PN
Action Type:	Immediate Response Action
Action Status:	Level I - Technical Screen Audit
Action Date:	5/15/2012
Response Action Outcome:	PN
Action Type:	Immediate Response Action
Action Status:	RMRINI
Action Date:	7/12/2012
Response Action Outcome:	PN
Action Type:	Immediate Response Action
Action Status:	Status or Interim Report Received
Action Date:	7/12/2012
Response Action Outcome:	PN
Action Type:	Immediate Response Action
Action Status:	Status or Interim Report Received
Action Date:	7/12/2013
Response Action Outcome:	PN
Action Type:	Immediate Response Action
Action Status:	RMRINT
Action Date:	7/12/2013
Response Action Outcome:	PN
Action Type:	Immediate Response Action
Action Status:	Level I - Technical Screen Audit
Action Date:	7/12/2013
Response Action Outcome:	PN

Map ID
Direction
Distance
Elevation

MAP FINDINGS

Site

Database(s)

EDR ID Number
EPA ID Number

PAD MOUNTED ELECTRICAL TRANSFORMER (Continued)

S111826305

Action Type:	Immediate Response Action
Action Status:	Level I - Technical Screen Audit
Action Date:	7/13/2012
Response Action Outcome:	PN
Action Type:	Immediate Response Action
Action Status:	Status or Interim Report Received
Action Date:	7/14/2015
Response Action Outcome:	PN
Action Type:	Immediate Response Action
Action Status:	RMRINT
Action Date:	7/14/2015
Response Action Outcome:	PN
Action Type:	Immediate Response Action
Action Status:	RMRINT
Action Date:	7/14/2016
Response Action Outcome:	PN
Action Type:	Immediate Response Action
Action Status:	Status or Interim Report Received
Action Date:	7/14/2016
Response Action Outcome:	PN
Action Type:	Immediate Response Action
Action Status:	RMRINT
Action Date:	7/15/2014
Response Action Outcome:	PN
Action Type:	Immediate Response Action
Action Status:	Status or Interim Report Received
Action Date:	7/15/2014
Response Action Outcome:	PN
Action Type:	Phase 4
Action Status:	Status or Interim Report Received
Action Date:	9/14/2018
Response Action Outcome:	PN
Action Type:	Response Action Outcome - RAO
Action Status:	Inspection and Monitoring Report Received
Action Date:	9/14/2018
Response Action Outcome:	PN
Action Type:	Response Action Outcome - RAO
Action Status:	RMRINT
Action Date:	9/14/2018
Response Action Outcome:	PN
Action Type:	Phase 4
Action Status:	RMRINI
Action Date:	9/18/2017
Response Action Outcome:	PN
Action Type:	Phase 4
Action Status:	Status or Interim Report Received

Map ID
Direction
Distance
Elevation

MAP FINDINGS

Site

Database(s)

EDR ID Number
EPA ID Number

PAD MOUNTED ELECTRICAL TRANSFORMER (Continued)

S111826305

Action Date: 9/18/2017
Response Action Outcome: PN

Action Type: Response Action Outcome - RAO
Action Status: PSNRCD
Action Date: 9/23/2019
Response Action Outcome: PN

Action Type: Phase 4
Action Status: Completion Statement Received
Action Date: 9/23/2019
Response Action Outcome: PN

Action Type: Response Action Outcome - RAO
Action Status: RMRFIN
Action Date: 9/23/2019
Response Action Outcome: PN

Chemicals:
Chemical: NON PCB MINERAL OIL DIELECTRIC FLUID
Quantity: 3 inches
Location Type: COMMERCIAL
Source: TRANSFORM

ASBESTOS:
Name: CONGREGATIONAL RETIREMENT HOMES
Address: 200 WEST FOSTER STREET
City,State,Zip: MELROSE, MA
Notification: Not reported
DEP Region: Not reported
Notifiers Name: Not reported
Start Date: 10/11/2011
End Date: 10/11/2011
Date Entered: Not reported
Entry Date: 10/07/2011
Quantity Material Removed SF: .00
Quantity Material Removed LF: 16.00
Project Description: Trns
AR Tracking ID: 149014
Super Lic Number: AS061907
Monitor Lic Number: Not reported
Lab Lic Number: Not reported
Year: 2011
Sticker Number: 100135966
Form Type: ANF-001
Fee Status: Fifty
Facility Phone: 7816656334
Sub Town: Not reported
Worksite: EXTERIOR WINDOW
Occupied: -1
Contractor: AC000688
Contract Type: Off
Hours: Week days: 7AM-4PM Week end:
Project Type: Renv
Abatement Process: WINDOW REMOVAL
Location: Not reported

Map ID
Direction
Distance
Elevation

MAP FINDINGS

Site

Database(s)

EDR ID Number
EPA ID Number

PAD MOUNTED ELECTRICAL TRANSFORMER (Continued)

S111826305

Decon Process: 3 CHAMBER WITH FULL FUNC SHOWER
Disposal Methods: DBL BAGGED IN LINED DUMPSTER
Facility Usage: RESIDENTIAL
Waiver Given: Not reported
DEP Waiver Number: 111970
DLWD Waiver Number: 1268-2011
Small Owner Occ: 5
Owner Name: CONGREGATIONAL RETIREMENT HOMES, INC
Owner Address: 200 WEST FOSTER STREET
Owner City: MELROSE
Owner State: MA
On Site Manager Name: ADAM KENNEY
On Site Manager Phone: 781-794-1000
Ins Comp: Not reported
Policy Number: Not reported
EXP Date: Not reported
Facility Size: Not reported
Transporter Name: Not reported
Transporter Address: Not reported
Transporter City: Not reported
Transporter State: Not reported
Final Site: 7
Certified Name: JASON LABRANCHE
Cert Sign Date: 10/07/2011
Certified Company: GREEN ENVIRONMENTAL
Certified Phone: 6032923342
Entered_by: Not reported

Name: CONGREGATIONAL RETIREMENT HOMES
Address: 200 WEST FOSTER STREET
City,State,Zip: MELROSE, MA
Notification: Not reported
DEP Region: Not reported
Notifiers Name: Not reported
Start Date: 12/28/2011
End Date: 01/31/2012
Date Entered: Not reported
Entry Date: 12/27/2011
Quantity Material Removed SF: .00
Quantity Material Removed LF: 1700.00
Project Description: Trns
AR Tracking ID: 152248
Super Lic Number: AS035734
Monitor Lic Number: Not reported
Lab Lic Number: Not reported
Year: 2011
Sticker Number: 100140369
Form Type: ANF-001
Fee Status: Fifty
Facility Phone: 7816656334
Sub Town: Not reported
Worksite: EXTERIOR WINDOWS
Occupied: -1
Contractor: AC000688
Contract Type: Off
Hours: Week days: 7AM-4PM Week end:
Project Type: Renv

Map ID
Direction
Distance
Elevation

MAP FINDINGS

Site

Database(s)

EDR ID Number
EPA ID Number

PAD MOUNTED ELECTRICAL TRANSFORMER (Continued)

S111826305

Abatement Process: OUTSIDE WINDOW REMOVAL
Location: Not reported
Decon Process: 3 CHAMBER WITH FULL FUNC SHOWER
Disposal Methods: DBL BAGGED IN LINED DUMPSTER
Facility Usage: RESIDENTIAL
Waiver Given: Not reported
DEP Waiver Number: 1112852
DLWD Waiver Number: 2074-2011
Small Owner Occ: 5
Owner Name: CONGREGATIONAL RETIREMENT HOMES, INC
Owner Address: 200 WEST FOSTER STREET
Owner City: MELROSE
Owner State: MA
On Site Manager Name: ADAM KENNEY
On Site Manager Phone: 781-794-1000
Ins Comp: Not reported
Policy Number: Not reported
EXP Date: Not reported
Facility Size: Not reported
Transporter Name: Not reported
Transporter Address: Not reported
Transporter City: Not reported
Transporter State: Not reported
Final Site: 73
Certified Name: JASON LABRANCHE
Cert Sign Date: 12/27/2011
Certified Company: GREEN ENVIRONMENTAL
Certified Phone: 6032923342
Entered_by: Not reported

Name: CONGREGATIONAL RETIREMENT HOMES
Address: 200 WEST FOSTER STREET
City,State,Zip: MELROSE, MA
Notification: Not reported
DEP Region: Not reported
Notifiers Name: Not reported
Start Date: 01/03/2012
End Date: 01/31/2012
Date Entered: Not reported
Entry Date: 12/20/2011
Quantity Material Removed SF: .00
Quantity Material Removed LF: 1996.00
Project Description: Trns
AR Tracking ID: 152000
Super Lic Number: AS035734
Monitor Lic Number: Not reported
Lab Lic Number: Not reported
Year: 2011
Sticker Number: 100140071
Form Type: ANF-001
Fee Status: Fifty
Facility Phone: 7816656334
Sub Town: Not reported
Worksite: EXTERIOR WINDOW
Occupied: -1
Contractor: AC000688
Contract Type: Off

Map ID
Direction
Distance
Elevation

MAP FINDINGS

Site

Database(s)

EDR ID Number
EPA ID Number

PAD MOUNTED ELECTRICAL TRANSFORMER (Continued)

S111826305

Hours: Week days: 7AM-4PM Week end:
Project Type: Renv
Abatement Process: WINDOW REMOVAL
Location: Not reported
Decon Process: 3 CHAMBER WITH FULL FUNC SHOWER
Disposal Methods: DBL BAGGED PLACED IN LINED DUMPSTER
Facility Usage: RESIDENTIAL HOMES
Waiver Given: Not reported
DEP Waiver Number: Not reported
DLWD Waiver Number: Not reported
Small Owner Occ: 5
Owner Name: CONGREGATIONAL RETIREMENT HOMES, INC
Owner Address: 200 WEST FOSTER STREET
Owner City: MELROSE
Owner State: MA
On Site Manager Name: ADAM KENNEY
On Site Manager Phone: 781-794-1000
Ins Comp: Not reported
Policy Number: Not reported
EXP Date: Not reported
Facility Size: Not reported
Transporter Name: Not reported
Transporter Address: Not reported
Transporter City: Not reported
Transporter State: Not reported
Final Site: 73
Certified Name: JASON LABRANCHE
Cert Sign Date: 12/20/2011
Certified Company: GREEN ENVIRONMENTAL INC
Certified Phone: 6032923342
Entered_by: Not reported

Name: CONGREGATIONAL RETIREMENT HOMES
Address: 200 WEST FOSTER STREET
City,State,Zip: MELROSE, MA
Notification: Not reported
DEP Region: Not reported
Notifiers Name: Not reported
Start Date: 03/24/2016
End Date: 04/22/2016
Date Entered: Not reported
Entry Date: 03/11/2016
Quantity Material Removed SF: 500.00
Quantity Material Removed LF: Not reported
Project Description: OTHER SHEETROCK JOINT COMPOUND
AR Tracking ID: 233848
Super Lic Number: AS901702
Monitor Lic Number: Not reported
Lab Lic Number: Not reported
Year: 2016
Sticker Number: 100238956
Form Type: ANF-001
Fee Status: HUNDRED
Facility Phone: 6175901270
Sub Town: Not reported
Worksite: GOULD HOUSE - 104 UNITS
Occupied: -1

Map ID
Direction
Distance
Elevation

MAP FINDINGS

Site

Database(s)

EDR ID Number
EPA ID Number

PAD MOUNTED ELECTRICAL TRANSFORMER (Continued)

S111826305

Contractor: AC000688
Contract Type: WRITTEN
Hours: 7AM-3:30PM
Project Type: Renv
Abatement Process: oth:310 CMR 7.15 (13)(C)
Location: INDOORS
Decon Process: 3 CHAMBER WITH FULLY FUNCTIONING SHOWER REMOTE
Disposal Methods: DOUBLE BAGGED AND PLACED INTO LINED DUMPSTER
Facility Usage: HOUSING
Waiver Given: Not reported
DEP Waiver Number: Not reported
DLWD Waiver Number: Not reported
Small Owner Occ: 0
Owner Name: PEABODY PROPERTIES INC.
Owner Address: 536 GRANITE STREET
Owner City: BRAintree
Owner State: MA
On Site Manager Name: JIM LYONS
On Site Manager Phone: 6175901270
Ins Comp: GREAT DIVIDE
Policy Number: 152840916
EXP Date: 1/1/2017
Facility Size: 58000
Transporter Name: RED TECHNOLOGIES
Transporter Address: 10 NORTHWOOD DRIVE
Transporter City: BLOOMFIELD
Transporter State: CT
Final Site: Not reported
Certified Name: DEREK BAGGETT
Cert Sign Date: 03/11/2016
Certified Company: GREEN ENVIRONMENTAL INC
Certified Phone: 6174790550
Entered_by: FERGUSON120

Name: CONGREGATIONAL RETIREMENT HOMES
Address: 200 WEST FOSTER STREET
City,State,Zip: MELROSE, MA 02176
Notification: 100238956R1
DEP Region: NE
Notifiers Name: GREEN ENVIRONMENTAL
Start Date: 03/24/2016
End Date: 04/22/2016
Date Entered: 14/03/2016
Entry Date: 03/14/2016
Quantity Material Removed SF: 500
Quantity Material Removed LF: Not reported
Project Description: OTHER SHEETROCK JOINT COMPOUND
AR Tracking ID: Not reported
Super Lic Number: Not reported
Monitor Lic Number: Not reported
Lab Lic Number: Not reported
Year: 2016
Sticker Number: Not reported
Form Type: Not reported
Fee Status: Not reported
Facility Phone: Not reported
Sub Town: Not reported

Map ID
Direction
Distance
Elevation

MAP FINDINGS

Site

Database(s)

EDR ID Number
EPA ID Number

PAD MOUNTED ELECTRICAL TRANSFORMER (Continued)

S111826305

Worksite:	Not reported
Occupied:	Not reported
Contractor:	Not reported
Contract Type:	Not reported
Hours:	Not reported
Project Type:	Not reported
Abatement Process:	Not reported
Location:	Not reported
Decon Process:	Not reported
Disposal Methods:	Not reported
Facility Usage:	Not reported
Waiver Given:	Not reported
DEP Waiver Number:	Not reported
DLWD Waiver Number:	Not reported
Small Owner Occ:	Not reported
Owner Name:	Not reported
Owner Address:	Not reported
Owner City:	Not reported
Owner State:	Not reported
On Site Manager Name:	Not reported
On Site Manager Phone:	Not reported
Ins Comp:	Not reported
Policy Number:	Not reported
EXP Date:	Not reported
Facility Size:	Not reported
Transporter Name:	Not reported
Transporter Address:	Not reported
Transporter City:	Not reported
Transporter State:	Not reported
Final Site:	Not reported
Certified Name:	Not reported
Cert Sign Date:	Not reported
Certified Company:	Not reported
Certified Phone:	Not reported
Entered_by:	Not reported
Name:	CONGREGATIONAL RETIREMENT HOMES
Address:	200 WEST FOSTER STREET
City,State,Zip:	MELROSE, MA 02176
Notification:	100238956R2
DEP Region:	NE
Notifiers Name:	GREEN ENVIRONMENTAL
Start Date:	03/24/2016
End Date:	04/22/2016
Date Entered:	25/03/2016
Entry Date:	03/25/2016
Quantity Material Removed SF:	500
Quantity Material Removed LF:	Not reported
Project Description:	OTHER SHEETROCK JOINT COMPOUND
AR Tracking ID:	Not reported
Super Lic Number:	Not reported
Monitor Lic Number:	Not reported
Lab Lic Number:	Not reported
Year:	2016
Sticker Number:	Not reported
Form Type:	Not reported
Fee Status:	Not reported

Map ID
Direction
Distance
Elevation

MAP FINDINGS

Site

Database(s)

EDR ID Number
EPA ID Number

PAD MOUNTED ELECTRICAL TRANSFORMER (Continued)

S111826305

Facility Phone:	Not reported
Sub Town:	Not reported
Worksite:	Not reported
Occupied:	Not reported
Contractor:	Not reported
Contract Type:	Not reported
Hours:	Not reported
Project Type:	Not reported
Abatement Process:	Not reported
Location:	Not reported
Decon Process:	Not reported
Disposal Methods:	Not reported
Facility Usage:	Not reported
Waiver Given:	Not reported
DEP Waiver Number:	Not reported
DLWD Waiver Number:	Not reported
Small Owner Occ:	Not reported
Owner Name:	Not reported
Owner Address:	Not reported
Owner City:	Not reported
Owner State:	Not reported
On Site Manager Name:	Not reported
On Site Manager Phone:	Not reported
Ins Comp:	Not reported
Policy Number:	Not reported
EXP Date:	Not reported
Facility Size:	Not reported
Transporter Name:	Not reported
Transporter Address:	Not reported
Transporter City:	Not reported
Transporter State:	Not reported
Final Site:	Not reported
Certified Name:	Not reported
Cert Sign Date:	Not reported
Certified Company:	Not reported
Certified Phone:	Not reported
Entered_by:	Not reported
Name:	CONGREGATIONAL RETIREMENT HOMES
Address:	200 WEST FOSTER STREET
City,State,Zip:	MELROSE, MA 02176
Notification:	100238956R3
DEP Region:	NE
Notifiers Name:	GREEN ENVIRONMENTAL
Start Date:	03/24/2016
End Date:	04/19/2016
Date Entered:	19/04/2016
Entry Date:	04/19/2016
Quantity Material Removed SF:	500
Quantity Material Removed LF:	Not reported
Project Description:	OTHER SHEETROCK JOINT COMPOUND
AR Tracking ID:	Not reported
Super Lic Number:	Not reported
Monitor Lic Number:	Not reported
Lab Lic Number:	Not reported
Year:	2016
Sticker Number:	Not reported

Map ID
Direction
Distance
Elevation

MAP FINDINGS

Site

Database(s)

EDR ID Number
EPA ID Number

PAD MOUNTED ELECTRICAL TRANSFORMER (Continued)

S111826305

Form Type: Not reported
Fee Status: Not reported
Facility Phone: Not reported
Sub Town: Not reported
Worksite: Not reported
Occupied: Not reported
Contractor: Not reported
Contract Type: Not reported
Hours: Not reported
Project Type: Not reported
Abatement Process: Not reported
Location: Not reported
Decon Process: Not reported
Disposal Methods: Not reported
Facility Usage: Not reported
Waiver Given: Not reported
DEP Waiver Number: Not reported
DLWD Waiver Number: Not reported
Small Owner Occ: Not reported
Owner Name: Not reported
Owner Address: Not reported
Owner City: Not reported
Owner State: Not reported
On Site Manager Name: Not reported
On Site Manager Phone: Not reported
Ins Comp: Not reported
Policy Number: Not reported
EXP Date: Not reported
Facility Size: Not reported
Transporter Name: Not reported
Transporter Address: Not reported
Transporter City: Not reported
Transporter State: Not reported
Final Site: Not reported
Certified Name: Not reported
Cert Sign Date: Not reported
Certified Company: Not reported
Certified Phone: Not reported
Entered_by: Not reported

Name: CONGREGATION RETIREMENT HOME
Address: 200 WEST FOSTER STREET
City,State,Zip: MELROSE, MA
Notification: Not reported
DEP Region: Not reported
Notifiers Name: Not reported
Start Date: 08/19/2010
End Date: 08/25/2010
Date Entered: Not reported
Entry Date: 08/02/2010
Quantity Material Removed SF: 500.00
Quantity Material Removed LF: 40.00
Project Description: Blr,
AR Tracking ID: 129910
Super Lic Number: AS031535
Monitor Lic Number: AA000165
Lab Lic Number: AA000165

Map ID
Direction
Distance
Elevation

MAP FINDINGS

Site

Database(s)

EDR ID Number
EPA ID Number

PAD MOUNTED ELECTRICAL TRANSFORMER (Continued)

S111826305

Year: 2010
Sticker Number: 100110659
Form Type: ANF-001
Fee Status: Fifty
Facility Phone: 6178395403
Sub Town: Not reported
Worksite: CONGREGATION RETIRE
Occupied: -1
Contractor: AC000129
Contract Type: WRITTEN
Hours: Week days: 7AM-3PM Week end:
Project Type: Renv
Abatement Process: Glv,Fcontain
Location: Indoors
Decon Process: FULL CONTAINMENT/GLOVEBAG METHOD
Disposal Methods: WASTE WETTED, DOUBLE WRAPPED IN 6 MIL POLY/EPA APPROVED LANDFILL
Facility Usage: RETIREMENT HOME
Waiver Given: Not reported
DEP Waiver Number: Not reported
DLWD Waiver Number: Not reported
Small Owner Occ: 5
Owner Name: PEABODY PROPERTIRES
Owner Address: 536 GRANITE STREET
Owner City: BRAINTREET
Owner State: MA
On Site Manager Name: JOHN
On Site Manager Phone: 617083905493
Ins Comp: Not reported
Policy Number: Not reported
EXP Date: Not reported
Facility Size: Not reported
Transporter Name: SENCAM, INC.
Transporter Address: 145 MARSTON STREET
Transporter City: LAWRENCE
Transporter State: Not reported
Final Site: 39
Certified Name: PATRICK J. SENNOTT
Cert Sign Date: 08/02/2010
Certified Company: SENCAM, INC.
Certified Phone: 9786837767
Entered_by: Not reported

Name: CONGREGATIONAL RETIREMENT HOMES
Address: 200 WEST FOSTER STREET
City,State,Zip: MELROSE, MA
Notification: Not reported
DEP Region: Not reported
Notifiers Name: Not reported
Start Date: 11/07/2011
End Date: 12/07/2011
Date Entered: Not reported
Entry Date: 10/21/2011
Quantity Material Removed SF: .00
Quantity Material Removed LF: 7000.00
Project Description: Trns
AR Tracking ID: 149609
Super Lic Number: AS001173

Map ID
Direction
Distance
Elevation

MAP FINDINGS

Site

Database(s)

EDR ID Number
EPA ID Number

PAD MOUNTED ELECTRICAL TRANSFORMER (Continued)

S111826305

Monitor Lic Number: Not reported
Lab Lic Number: Not reported
Year: 2011
Sticker Number: 100136842
Form Type: ANF-001
Fee Status: Fifty
Facility Phone: 7816656334
Sub Town: Not reported
Worksite: EXTERIOR WINDOW
Occupied: -1
Contractor: AC000688
Contract Type: Off
Hours: Week days: 7AM-4PM Week end:
Project Type: Renv
Abatement Process: WINDOW REMOVAL
Location: Not reported
Decon Process: 3 CHAMBER WITH FULL FUNC SHOWER
Disposal Methods: DBL BAGGED IN LINED DUMPSTER
Facility Usage: RESIDENTIAL
Waiver Given: Not reported
DEP Waiver Number: Not reported
DLWD Waiver Number: Not reported
Small Owner Occ: 5
Owner Name: CONGREGATIONAL RETIREMENT HOMES, INC.
Owner Address: 200 WEST FOSTER STREET
Owner City: MELROSE
Owner State: MA
On Site Manager Name: ADAM KENNEY
On Site Manager Phone: 781-794-1000
Ins Comp: Not reported
Policy Number: Not reported
EXP Date: Not reported
Facility Size: Not reported
Transporter Name: Not reported
Transporter Address: Not reported
Transporter City: Not reported
Transporter State: Not reported
Final Site: 7
Certified Name: JASON LABRANCHE
Cert Sign Date: 10/21/2011
Certified Company: GREEN ENVIRONMENTAL
Certified Phone: 6032923342
Entered_by: Not reported

Name: CONGREGATIONAL RETIREMENT HOMES
Address: 200 WEST FOSTER ST
City,State,Zip: MELROSE, MA
Notification: Not reported
DEP Region: Not reported
Notifiers Name: Not reported
Start Date: 03/05/2012
End Date: 04/05/2012
Date Entered: Not reported
Entry Date: 02/13/2012
Quantity Material Removed SF: .00
Quantity Material Removed LF: 1700.00
Project Description: Trns

Map ID
Direction
Distance
Elevation

MAP FINDINGS

Site

Database(s)

EDR ID Number
EPA ID Number

PAD MOUNTED ELECTRICAL TRANSFORMER (Continued)

S111826305

AR Tracking ID: 153818
Super Lic Number: AS035734
Monitor Lic Number: Not reported
Lab Lic Number: Not reported
Year: 2012
Sticker Number: 100142507
Form Type: ANF-001
Fee Status: Fifty
Facility Phone: 7816656334
Sub Town: Not reported
Worksite: EXTERIOR WINDOWS
Occupied: -1
Contractor: AC000688
Contract Type: Off
Hours: Week days: 7AM-4PM Week end:
Project Type: Renv
Abatement Process: OUTSIDE WINDOW REMOVAL
Location: Not reported
Decon Process: 3 CHAMBER WITH FULL FUNC SHOWER
Disposal Methods: DBL BAGGED IN LINED DUMPSTER
Facility Usage: RESIDENTIAL
Waiver Given: Not reported
DEP Waiver Number: Not reported
DLWD Waiver Number: Not reported
Small Owner Occ: 5
Owner Name: CONGREGATIONAL RETIREMENT HOMES, INC
Owner Address: 200 WEST FOSTER STREET
Owner City: MELROSE
Owner State: MA
On Site Manager Name: ADAM KENNEY
On Site Manager Phone: 781-794-1000
Ins Comp: Not reported
Policy Number: Not reported
EXP Date: Not reported
Facility Size: Not reported
Transporter Name: Not reported
Transporter Address: Not reported
Transporter City: Not reported
Transporter State: Not reported
Final Site: 73
Certified Name: JASON LABRANCHE
Cert Sign Date: 02/13/2012
Certified Company: GREEN ENVIRONMENTAL
Certified Phone: 6032923342
Entered_by: Not reported

D14
South
< 1/8
0.113 mi.
596 ft.

LEVI GOULD HOUSE
200 WEST FOSTER ST
MELROSE, MA 02176
Site 3 of 5 in cluster D

RCRA NonGen / NLR 1025885202
MAR000565598

Relative:
Lower
Actual:
54 ft.

RCRA Listings:
Date Form Received by Agency: 20190903
Handler Name: Levi Gould House
Handler Address: 200 WEST FOSTER ST
Handler City,State,Zip: MELROSE, MA 02176
EPA ID: MAR000565598

Map ID
Direction
Distance
Elevation

MAP FINDINGS

Site

Database(s)

EDR ID Number
EPA ID Number

LEVI GOULD HOUSE (Continued)

1025885202

Contact Name:	LISA CARINELLI
Contact Address:	WEST FOSTER ST
Contact City,State,Zip:	MELROSE, MA 02176
Contact Telephone:	781-665-6334
Contact Fax:	Not reported
Contact Email:	LCARINELLI@PEABODYPROPERTIES.COM
Contact Title:	MANAGER
EPA Region:	01
Land Type:	Private
Federal Waste Generator Description:	Not a generator, verified
Non-Notifier:	Not reported
Biennial Report Cycle:	Not reported
Accessibility:	Not reported
Active Site Indicator:	Not reported
State District Owner:	MA
State District:	NE
Mailing Address:	WEST FOSTER ST
Mailing City,State,Zip:	MELROSE, MA 02176
Owner Name:	Congregational Retirement Homes, Inc.
Owner Type:	Private
Operator Name:	Congregational Retirement Homes, Inc.
Operator Type:	Private
Short-Term Generator Activity:	No
Importer Activity:	No
Mixed Waste Generator:	No
Transporter Activity:	No
Transfer Facility Activity:	No
Recycler Activity with Storage:	No
Small Quantity On-Site Burner Exemption:	No
Smelting Melting and Refining Furnace Exemption:	No
Underground Injection Control:	No
Off-Site Waste Receipt:	No
Universal Waste Indicator:	No
Universal Waste Destination Facility:	No
Federal Universal Waste:	No
Active Site State-Reg Handler:	---
Federal Facility Indicator:	Not reported
Hazardous Secondary Material Indicator:	N
Sub-Part K Indicator:	Not reported
2018 GPRA Permit Baseline:	Not on the Baseline
2018 GPRA Renewals Baseline:	Not on the Baseline
202 GPRA Corrective Action Baseline:	No
Subject to Corrective Action Universe:	No
Non-TSDFs Where RCRA CA has Been Imposed Universe:	No
Corrective Action Priority Ranking:	No NCAPS ranking
Environmental Control Indicator:	No
Institutional Control Indicator:	No
Human Exposure Controls Indicator:	N/A
Groundwater Controls Indicator:	N/A
Significant Non-Complier Universe:	No
Unaddressed Significant Non-Complier Universe:	No
Addressed Significant Non-Complier Universe:	No
Significant Non-Complier With a Compliance Schedule Universe:	No
Financial Assurance Required:	Not reported
Handler Date of Last Change:	20190905
Recognized Trader-Importer:	No
Recognized Trader-Exporter:	No

Map ID
Direction
Distance
Elevation

MAP FINDINGS

Site

Database(s)

EDR ID Number
EPA ID Number

LEVI GOULD HOUSE (Continued)

1025885202

Importer of Spent Lead Acid Batteries: No
Exporter of Spent Lead Acid Batteries: No
Recycler Activity Without Storage: No
Manifest Broker: No
Sub-Part P Indicator: No

Handler - Owner Operator:

Owner/Operator Indicator: Operator
Owner/Operator Name: CONGREGATIONAL RETIREMENT HOMES, INC.
Legal Status: Private
Date Became Current: 20190903
Date Ended Current: Not reported
Owner/Operator Address: 536 GRANIT ST
Owner/Operator City,State,Zip: BRAINTREE, MA 02184
Owner/Operator Telephone: Not reported
Owner/Operator Telephone Ext: Not reported
Owner/Operator Fax: Not reported
Owner/Operator Email: Not reported

Owner/Operator Indicator: Owner
Owner/Operator Name: CONGREGATIONAL RETIREMENT HOMES, INC.
Legal Status: Private
Date Became Current: 20190903
Date Ended Current: Not reported
Owner/Operator Address: 536 GRANIT ST
Owner/Operator City,State,Zip: BRAINTREE, MA 02184
Owner/Operator Telephone: Not reported
Owner/Operator Telephone Ext: Not reported
Owner/Operator Fax: Not reported
Owner/Operator Email: Not reported

Historic Generators:

Receive Date: 20190903
Handler Name: LEVI GOULD HOUSE
Federal Waste Generator Description: Not a generator, verified
State District Owner: MA
Large Quantity Handler of Universal Waste: No
Recognized Trader Importer: No
Recognized Trader Exporter: No
Spent Lead Acid Battery Importer: No
Spent Lead Acid Battery Exporter: No
Current Record: Yes
Non Storage Recycler Activity: No
Electronic Manifest Broker: No

List of NAICS Codes and Descriptions:

NAICS Code: 623311
NAICS Description: CONTINUING CARE RETIREMENT COMMUNITIES

Facility Has Received Notices of Violations:

Violations: No Violations Found

Evaluation Action Summary:

Evaluations: No Evaluations Found

Map ID
Direction
Distance
Elevation

MAP FINDINGS

Site

Database(s)

EDR ID Number
EPA ID Number

15
NNE
1/8-1/4
0.131 mi.
694 ft.

12 UNIT APT BUILDING
66 LAKE ST
MELROSE, MA 02176

MA LUST S107379012
MA RELEASE N/A

Relative:
Higher

LUST:

Actual:
61 ft.

Facility:

Name: 12 UNIT APT BUILDING
Address: 66 LAKE ST
City,State,Zip: MELROSE, MA 021760000
Current Status: **Response Action Outcome**
Release Tracking Number/Current Status: 3-0013100 / RAO
Status Date: 02/26/1996
Source Type: UST
Release Town: MELROSE
Notification Date: 10/31/1995
Category: TWO HR
Associated ID: Not reported
Phase: Not reported
Response Action Outcome: A2 - A permanent solution has been achieved. Contamination has not been reduced to background.
Oil Or Haz Material: Oil
Location Type: RESIDENTIAL
Source: UST

[Click here to access the MA DEP site for this facility:](#)

Chemicals:

Chemical: #2 FUEL OIL
Quantity: 25 gallons

Actions:

Action Type: RLFA
Action Status: FOLOFF
Action Date: 1/2/1996
Response Action Outcome: A permanent solution has been achieved. Contamination has not been reduced to background.

Action Type: Immediate Response Action
Action Status: Written Approval of Plan
Action Date: 1/2/1996
Response Action Outcome: A permanent solution has been achieved. Contamination has not been reduced to background.

Action Type: Release Disposition
Action Status: Reportable Release under MGL 21E
Action Date: 10/31/1995
Response Action Outcome: A permanent solution has been achieved. Contamination has not been reduced to background.

Action Type: RLFA
Action Status: FOLFLD
Action Date: 11/1/1995
Response Action Outcome: A permanent solution has been achieved. Contamination has not been reduced to background.

Map ID
Direction
Distance
Elevation

MAP FINDINGS

Site

Database(s)

EDR ID Number
EPA ID Number

12 UNIT APT BUILDING (Continued)

S107379012

Action Type: A Notice sent to a Potentially Responsible Party (PRP)
Action Status: A MassDEP piece of correspondence was issued (approvals, NORs, etc.)
Action Date: 11/14/1995
Response Action Outcome: A permanent solution has been achieved. Contamination has not been reduced to background.

Action Type: Immediate Response Action
Action Status: Oral Approval of Plan or Action
Action Date: 11/3/1995
Response Action Outcome: A permanent solution has been achieved. Contamination has not been reduced to background.

Action Type: RLFA
Action Status: FOLOFF
Action Date: 11/3/1995
Response Action Outcome: A permanent solution has been achieved. Contamination has not been reduced to background.

Action Type: RNF
Action Status: Reportable Release under MGL 21E
Action Date: 12/29/1995
Response Action Outcome: A permanent solution has been achieved. Contamination has not been reduced to background.

Action Type: Immediate Response Action
Action Status: Written Plan Received
Action Date: 12/29/1995
Response Action Outcome: A permanent solution has been achieved. Contamination has not been reduced to background.

Action Type: Release Disposition
Action Status: Reportable Release under MGL 21E
Action Date: 12/6/1995
Response Action Outcome: A permanent solution has been achieved. Contamination has not been reduced to background.

Action Type: Response Action Outcome - RAO
Action Status: RAO Statement Received
Action Date: 2/26/1996
Response Action Outcome: A permanent solution has been achieved. Contamination has not been reduced to background.

Release:
Name: 12 UNIT APT BUILDING
Address: 66 LAKE ST
City,State,Zip: MELROSE, MA 021760000
Release Tracking Number/Current Status: 3-0013100 / RAO
Primary ID: Not reported
Official City: MELROSE
Notification: 10/31/1995
Category: TWO HR
Status Date: 02/26/1996
Phase: Not reported
Response Action Outcome: A2 - A permanent solution has been achieved. Contamination has not been reduced to background.
Oil / Haz Material Type: Oil

Map ID
Direction
Distance
Elevation

MAP FINDINGS

Site

Database(s)

EDR ID Number
EPA ID Number

12 UNIT APT BUILDING (Continued)

S107379012

[Click here to access the MA DEP site for this facility:](#)

Actions:

Action Type: RLFA
Action Status: FOLOFF
Action Date: 1/2/1996
Response Action Outcome: A permanent solution has been achieved. Contamination has not been reduced to background.

Action Type: Immediate Response Action
Action Status: Written Approval of Plan
Action Date: 1/2/1996
Response Action Outcome: A permanent solution has been achieved. Contamination has not been reduced to background.

Action Type: Release Disposition
Action Status: Reportable Release under MGL 21E
Action Date: 10/31/1995
Response Action Outcome: A permanent solution has been achieved. Contamination has not been reduced to background.

Action Type: RLFA
Action Status: FOLFLD
Action Date: 11/1/1995
Response Action Outcome: A permanent solution has been achieved. Contamination has not been reduced to background.

Action Type: A Notice sent to a Potentially Responsible Party (PRP)
Action Status: A MassDEP piece of correspondence was issued (approvals, NORs, etc.)
Action Date: 11/14/1995
Response Action Outcome: A permanent solution has been achieved. Contamination has not been reduced to background.

Action Type: Immediate Response Action
Action Status: Oral Approval of Plan or Action
Action Date: 11/3/1995
Response Action Outcome: A permanent solution has been achieved. Contamination has not been reduced to background.

Action Type: RLFA
Action Status: FOLOFF
Action Date: 11/3/1995
Response Action Outcome: A permanent solution has been achieved. Contamination has not been reduced to background.

Action Type: RNF
Action Status: Reportable Release under MGL 21E
Action Date: 12/29/1995
Response Action Outcome: A permanent solution has been achieved. Contamination has not been reduced to background.

Action Type: Immediate Response Action
Action Status: Written Plan Received
Action Date: 12/29/1995
Response Action Outcome: A permanent solution has been achieved. Contamination has not been reduced to background.

Map ID
Direction
Distance
Elevation

MAP FINDINGS

Site

Database(s)

EDR ID Number
EPA ID Number

12 UNIT APT BUILDING (Continued)

S107379012

Action Type: Release Disposition
Action Status: Reportable Release under MGL 21E
Action Date: 12/6/1995
Response Action Outcome: A permanent solution has been achieved. Contamination has not been reduced to background.

Action Type: Response Action Outcome - RAO
Action Status: RAO Statement Received
Action Date: 2/26/1996
Response Action Outcome: A permanent solution has been achieved. Contamination has not been reduced to background.

Chemicals:
Chemical: #2 FUEL OIL
Quantity: 25 gallons
Location Type: RESIDENTIAL
Source: UST

C16
North
1/8-1/4
0.132 mi.
696 ft.

BENSON GOSS FUELS
20 TREMONT ST
MELROSE, MA 02176
Site 3 of 4 in cluster C

MA UST U003001118
N/A

Relative:
Higher

Actual:
57 ft.

UST:
Facility:
Name: BENSON GOSS FUELS
Address: 20 TREMONT ST
City,State,Zip: MELROSE, MA 02176
Facility ID: 10544
Owner Id: 923
Owner: WEATHERMARK INVESTMENTS INC
Owner Address: 30 WITHINGTON CIR
Owner City,St,Zip: CANTON, MA 02021
Telephone: Not reported
Description: Not reported
Facility address 2: Not reported
Owner address 2: PO BOX 77
Latitude: 42.45971
Longitude: -71.06944
Contact name: Not reported
Contact address1: Not reported
Contact address2: Not reported
Contact city: Not reported
Contact state: Not reported
Contact zip: Not reported
Contact email: Not reported
Update: 2001-07-16 00:00:00
Update by: Not reported
Fac status: CLOSED

Tank ID: 1
Tank Status: Tank Removed
Status Date: 01/01/1988
Date Installed: 04/04/1964
Capacity: 1000.00000

Map ID
Direction
Distance
Elevation

MAP FINDINGS

Site

Database(s)

EDR ID Number
EPA ID Number

BENSON GOSS FUELS (Continued)

U003001118

Contents: Gasoline
Tank Usage: Not reported
Tank Leak Detection: Not reported
Pipe Leak Detection: Not reported
Latitude: Not reported
Longitude: Not reported
Tank construct: Not reported
Pipe construct: Not reported
Ptype: Not reported
Number of compartment: Not reported
Pipe install date: Not reported
Pipe leak install date: Not reported
Submersible sump: N
Submersible sump install date: Not reported
Turbine sump: N
Turbine sump sensor: N
Intermediate sump: N
Intermediate sump sensor: N
Spill bucket installed date: Not reported
Spill bucket sensor: N
Overfill protect install: Not reported
Overfill protect type: Not reported
Automatic line leak detect: Not reported
Tank corrosion type: Not reported
Leak corrosion type: Not reported

Tank ID: 10
Tank Status: Tank Removed
Status Date: 01/01/1988
Date Installed: 04/04/1972
Capacity: 275.00000
Contents: Diesel
Tank Usage: Not reported
Tank Leak Detection: Not reported
Pipe Leak Detection: Not reported
Latitude: Not reported
Longitude: Not reported
Tank construct: Not reported
Pipe construct: Not reported
Ptype: Not reported
Number of compartment: Not reported
Pipe install date: Not reported
Pipe leak install date: Not reported
Submersible sump: N
Submersible sump install date: Not reported
Turbine sump: N
Turbine sump sensor: N
Intermediate sump: N
Intermediate sump sensor: N
Spill bucket installed date: Not reported
Spill bucket sensor: N
Overfill protect install: Not reported
Overfill protect type: Not reported
Automatic line leak detect: Not reported
Tank corrosion type: Not reported
Leak corrosion type: Not reported

Map ID
Direction
Distance
Elevation

MAP FINDINGS

Site

Database(s)

EDR ID Number
EPA ID Number

BENSON GOSS FUELS (Continued)

U003001118

Tank ID: 11
Tank Status: Tank Removed
Status Date: 04/01/1985
Date Installed: 04/04/1956
Capacity: 5000.00000
Contents: Unregulate
Tank Usage: Not reported
Tank Leak Detection: Not reported
Pipe Leak Detection: Not reported
Latitude: Not reported
Longitude: Not reported
Tank construct: Not reported
Pipe construct: Not reported
Ptype: Not reported
Number of compartment: Not reported
Pipe install date: Not reported
Pipe leak install date: Not reported
Submersible sump: N
Submersible sump install date: Not reported
Turbine sump: N
Turbine sump sensor: N
Intermediate sump: N
Intermediate sump sensor: N
Spill bucket installed date: Not reported
Spill bucket sensor: N
Overfill protect install: Not reported
Overfill protect type: Not reported
Automatic line leak detect: Not reported
Tank corrosion type: Not reported
Leak corrosion type: Not reported

Tank ID: 2
Tank Status: Tank Removed
Status Date: 01/01/1988
Date Installed: 04/04/1964
Capacity: 1000.00000
Contents: Gasoline
Tank Usage: Not reported
Tank Leak Detection: Not reported
Pipe Leak Detection: Not reported
Latitude: Not reported
Longitude: Not reported
Tank construct: Not reported
Pipe construct: Not reported
Ptype: Not reported
Number of compartment: Not reported
Pipe install date: Not reported
Pipe leak install date: Not reported
Submersible sump: N
Submersible sump install date: Not reported
Turbine sump: N
Turbine sump sensor: N
Intermediate sump: N
Intermediate sump sensor: N
Spill bucket installed date: Not reported
Spill bucket sensor: N

Map ID
Direction
Distance
Elevation

MAP FINDINGS

Site

Database(s)

EDR ID Number
EPA ID Number

BENSON GOSS FUELS (Continued)

U003001118

Overfill protect install: Not reported
Overfill protect type: Not reported
Automatic line leak detect: Not reported
Tank corrosion type: Not reported
Leak corrosion type: Not reported

Tank ID: 3
Tank Status: Tank Removed
Status Date: 04/01/1985
Date Installed: 04/04/1956
Capacity: 10000.00000
Contents: Unregulate
Tank Usage: Not reported
Tank Leak Detection: Not reported
Pipe Leak Detection: Not reported
Latitude: Not reported
Longitude: Not reported
Tank construct: Not reported
Pipe construct: Not reported
Ptype: Not reported
Number of compartment: Not reported
Pipe install date: Not reported
Pipe leak install date: Not reported
Submersible sump: N
Submersible sump install date: Not reported
Turbine sump: N
Turbine sump sensor: N
Intermediate sump: N
Intermediate sump sensor: N
Spill bucket installed date: Not reported
Spill bucket sensor: N
Overfill protect install: Not reported
Overfill protect type: Not reported
Automatic line leak detect: Not reported
Tank corrosion type: Not reported
Leak corrosion type: Not reported

Tank ID: 4
Tank Status: Tank Removed
Status Date: 04/01/1985
Date Installed: 04/04/1956
Capacity: 10000.00000
Contents: Unregulate
Tank Usage: Not reported
Tank Leak Detection: Not reported
Pipe Leak Detection: Not reported
Latitude: Not reported
Longitude: Not reported
Tank construct: Not reported
Pipe construct: Not reported
Ptype: Not reported
Number of compartment: Not reported
Pipe install date: Not reported
Pipe leak install date: Not reported
Submersible sump: N

Map ID
Direction
Distance
Elevation

MAP FINDINGS

Site

Database(s)

EDR ID Number
EPA ID Number

BENSON GOSS FUELS (Continued)

U003001118

Submersible sump install date: Not reported
Turbine sump: N
Turbine sump sensor: N
Intermediate sump: N
Intermediate sump sensor: N
Spill bucket installed date: Not reported
Spill bucket sensor: N
Overfill protect install: Not reported
Overfill protect type: Not reported
Automatic line leak detect: Not reported
Tank corrosion type: Not reported
Leak corrosion type: Not reported

Tank ID: 5
Tank Status: Tank Removed
Status Date: 04/01/1985
Date Installed: 04/04/1956
Capacity: 15000.00000
Contents: Unregulate
Tank Usage: Not reported
Tank Leak Detection: Not reported
Pipe Leak Detection: Not reported
Latitude: Not reported
Longitude: Not reported
Tank construct: Not reported
Pipe construct: Not reported
Ptype: Not reported
Number of compartment: Not reported
Pipe install date: Not reported
Pipe leak install date: Not reported
Submersible sump: N
Submersible sump install date: Not reported
Turbine sump: N
Turbine sump sensor: N
Intermediate sump: N
Intermediate sump sensor: N
Spill bucket installed date: Not reported
Spill bucket sensor: N
Overfill protect install: Not reported
Overfill protect type: Not reported
Automatic line leak detect: Not reported
Tank corrosion type: Not reported
Leak corrosion type: Not reported

Tank ID: 6
Tank Status: Tank Removed
Status Date: Not reported
Date Installed: 04/04/1956
Capacity: 15000.00000
Contents: Unregulate
Tank Usage: Not reported
Tank Leak Detection: Not reported
Pipe Leak Detection: Not reported
Latitude: Not reported
Longitude: Not reported

Map ID
Direction
Distance
Elevation

MAP FINDINGS

Site

Database(s)

EDR ID Number
EPA ID Number

BENSON GOSS FUELS (Continued)

U003001118

Tank construct: Not reported
Pipe construct: Not reported
Ptype: Not reported
Number of compartment: Not reported
Pipe install date: Not reported
Pipe leak install date: Not reported
Submersible sump: N
Submersible sump install date: Not reported
Turbine sump: N
Turbine sump sensor: N
Intermediate sump: N
Intermediate sump sensor: N
Spill bucket installed date: Not reported
Spill bucket sensor: N
Overfill protect install: Not reported
Overfill protect type: Not reported
Automatic line leak detect: Not reported
Tank corrosion type: Not reported
Leak corrosion type: Not reported

Tank ID: 7
Tank Status: Tank Removed
Status Date: 06/01/1990
Date Installed: 04/04/1972
Capacity: 20000.00000
Contents: Bulk Heati
Tank Usage: Not reported
Tank Leak Detection: Not reported
Pipe Leak Detection: Not reported
Latitude: Not reported
Longitude: Not reported
Tank construct: Not reported
Pipe construct: Not reported
Ptype: Not reported
Number of compartment: Not reported
Pipe install date: Not reported
Pipe leak install date: Not reported
Submersible sump: N
Submersible sump install date: Not reported
Turbine sump: N
Turbine sump sensor: N
Intermediate sump: N
Intermediate sump sensor: N
Spill bucket installed date: Not reported
Spill bucket sensor: N
Overfill protect install: Not reported
Overfill protect type: Not reported
Automatic line leak detect: Not reported
Tank corrosion type: Not reported
Leak corrosion type: Not reported

Tank ID: 8
Tank Status: Tank Removed
Status Date: 06/22/2001
Date Installed: 06/01/1990

Map ID
Direction
Distance
Elevation

MAP FINDINGS

Site

Database(s)

EDR ID Number
EPA ID Number

BENSON GOSS FUELS (Continued)

U003001118

Capacity: 20000.00000
Contents: Bulk Heati
Tank Usage: Not reported
Tank Leak Detection: Continuous Interstitial Monitoring
Pipe Leak Detection: Quarterly visual inspection and annual product line tightness test
Latitude: Not reported
Longitude: Not reported
Tank construct: Double-walled non-corrodible (including "composite") material (cathodic protection not required)
Pipe construct: Single-walled metal (Corrosion protection required)
Ptype: Not reported
Number of compartment: Not reported
Pipe install date: Not reported
Pipe leak install date: Not reported
Submersible sump: N
Submersible sump install date: Not reported
Turbine sump: N
Turbine sump sensor: N
Intermediate sump: N
Intermediate sump sensor: N
Spill bucket installed date: Not reported
Spill bucket sensor: N
Overfill protect install: Not reported
Overfill protect type: Not reported
Automatic line leak detect: Not reported
Tank corrosion type: Not reported
Leak corrosion type: Not reported

Tank ID: 9
Tank Status: Tank Removed
Status Date: 06/22/2001
Date Installed: 06/01/1990
Capacity: 20000.00000
Contents: Bulk Heati
Tank Usage: Not reported
Tank Leak Detection: Continuous Interstitial Monitoring
Pipe Leak Detection: Quarterly visual inspection and annual product line tightness test
Latitude: Not reported
Longitude: Not reported
Tank construct: Double-walled non-corrodible (including "composite") material (cathodic protection not required)
Pipe construct: Double-walled non-corrodible material (No corrosion protection required)
Ptype: Not reported
Number of compartment: Not reported
Pipe install date: Not reported
Pipe leak install date: Not reported
Submersible sump: N
Submersible sump install date: Not reported
Turbine sump: N
Turbine sump sensor: N
Intermediate sump: N
Intermediate sump sensor: N
Spill bucket installed date: Not reported
Spill bucket sensor: N
Overfill protect install: Not reported
Overfill protect type: Not reported
Automatic line leak detect: Not reported
Tank corrosion type: Not reported

Map ID
Direction
Distance
Elevation

MAP FINDINGS

Site

Database(s)

EDR ID Number
EPA ID Number

BENSON GOSS FUELS (Continued)

U003001118

Leak corrosion type: Not reported

C17
North
1/8-1/4
0.132 mi.
696 ft.

20 TREMONT ST
MELROSE, MA
Site 4 of 4 in cluster C

MA SPILLS **S101031728**
N/A

Relative:
Higher
Actual:
57 ft.

MA Spills:			
Facility ID:	3-1342	Spill ID:	N87-0876
Staff Lead:	PENTA, E	Date Entered:	Not reported
Last Entered:	Not reported	First Response:	Not reported
Spill Date:	19870630	Spill Time:	Not reported
Report Date:	Not reported	Report Time:	Not reported
Case Closed:	YES	Mat Type:	Not reported
Virgin Waste:	Not reported	Contam Soil:	Not reported
Env Impact:	Not reported	Other Impact:	Not reported
Material:	MISCELLANEOUS OIL	Other Material:	Not reported
Qty Reported:	UNK.	Qty Actual:	Not reported
Qty Reported:	Not reported	Qty Actual:	Not reported
CAS No:	Not reported	PCB Lev (ppm):	Not reported
Source:	U.S.T.	Other Source:	Not reported
Incident:	Not reported	Other Incdnt:	Not reported
Cleanup Type:	Not reported	Contractor:	Not reported
Referral:	SA	LUST Elig:	Not reported
Report Prep:	Not reported	Category:	Not reported
Notifier:	Not reported		
Notif Tel:	Not reported		
Days/Close:	1		

18
NE
1/8-1/4
0.136 mi.
717 ft.

UNITARIAN CHURCH
70 WEST EMERSON ST
MELROSE, MA

MA SPILLS **S101045850**
MA ASBESTOS **N/A**

Relative:
Higher
Actual:
59 ft.

MA Spills:			
Facility ID:	0000	Spill ID:	N93-0161
Staff Lead:	GORRASI, M	Date Entered:	Not reported
Last Entered:	19930309	First Response:	19930211
Spill Date:	19930211	Spill Time:	Not reported
Report Date:	19930211	Report Time:	10:20AM
Case Closed:	YES	Mat Type:	PETROLEUM
Virgin Waste:	VIRGIN	Contam Soil:	Not reported
Env Impact:	Not reported	Other Impact:	Not reported
Material:	#2 FUEL OIL	Other Material:	Not reported
Qty Reported:	-----	Qty Actual:	-----
Qty Reported:	-----	Qty Actual:	-----
CAS No:	Not reported	PCB Lev (ppm):	NONE
Source:	U.S.T.	Other Source:	Not reported
Incident:	TANK REMOVAL	Other Incdnt:	Not reported
Cleanup Type:	Not reported	Contractor:	NOT USED
Referral:	NO	LUST Elig:	NO
Report Prep:	Not reported	Category:	Not reported
Notifier:	CHIEF SHERIDAN/FD		
Notif Tel:	Not reported		

Map ID
Direction
Distance
Elevation

MAP FINDINGS

Site

Database(s)

EDR ID Number
EPA ID Number

UNITARIAN CHURCH (Continued)

S101045850

Days/Close: 0

ASBESTOS:

Name: MELROSE UNITARIAN UNIVERSALIST CHURCH
Address: 70 WEST EMERSON ST
City,State,Zip: MELROSE, MA
Notification: Not reported
DEP Region: Not reported
Notifiers Name: Not reported
Start Date: 08/29/2022
End Date: 08/31/2022
Date Entered: Not reported
Entry Date: 08/02/2022
Quantity Material Removed SF: 350
Quantity Material Removed LF: Not reported
Project Description: OTHER TILES & MASTIC
AR Tracking ID: 395058
Super Lic Number: AS007475
Monitor Lic Number: AM031319
Lab Lic Number: AA000153
Year: 2022
Sticker Number: 100370062R
Form Type: ANF-001
Fee Status: THIRTY FIVE
Facility Phone: 7816657504
Sub Town: Not reported
Worksite: MAIN HALLWAY
Occupied: -1
Contractor: AC000549
Contract Type: WRITTEN
Hours: 7-5
Project Type: Renv
Abatement Process: Fcontain
Location: INDOORS
Decon Process: WASH STATION, CHANGE ROOM, STAGED DECON
Disposal Methods: 2 LAYER 6 MIL BLACK ASBESTOS BURIAL BAGS LABELLED
Facility Usage: CHURCH
Waiver Given: Not reported
DEP Waiver Number: Not reported
DLWD Waiver Number: Not reported
Small Owner Occ: -1
Owner Name: MELROSE UNITARIAN UNIVERSALIST CHURCH
Owner Address: 70 WEST EMERSON ST
Owner City: MELROSE
Owner State: MA
On Site Manager Name: SAME
On Site Manager Phone: 0000000000
Ins Comp: AIM
Policy Number: AWC4007007989202
EXP Date: 2/1/2023
Facility Size: 0
Transporter Name: RED TECHNOLOGIES, INC
Transporter Address: 10 NORTHWOOD DR
Transporter City: BLOOMFIELD
Transporter State: CT
Final Site: Not reported
Certified Name: PAUL SCOTT

Map ID
Direction
Distance
Elevation

MAP FINDINGS

Site

Database(s)

EDR ID Number
EPA ID Number

UNITARIAN CHURCH (Continued)

S101045850

Cert Sign Date: 08/02/2022
Certified Company: S&S ABATEMENT LLC
Certified Phone: 7812454455
Entered_by: SLLC

Name: MELROSE UNITARIAN UNIVERSALIST CHURCH
Address: 70 WEST EMERSON ST
City,State,Zip: MELROSE, MA
Notification: Not reported
DEP Region: Not reported
Notifiers Name: Not reported
Start Date: 08/22/2022
End Date: 08/24/2022
Date Entered: Not reported
Entry Date: 07/27/2022
Quantity Material Removed SF: 350
Quantity Material Removed LF: Not reported
Project Description: OTHER TILES & MASTIC
AR Tracking ID: 394715
Super Lic Number: AS007475
Monitor Lic Number: AM031319
Lab Lic Number: AA000153
Year: 2022
Sticker Number: 100370062
Form Type: ANF-001
Fee Status: HUNDRED
Facility Phone: 7816657504
Sub Town: Not reported
Worksite: MAIN HALLWAY
Occupied: -1
Contractor: AC000549
Contract Type: WRITTEN
Hours: 7-5
Project Type: Renv
Abatement Process: Fcontain
Location: INDOORS
Decon Process: WASH STATION, CHANGE ROOM, STAGED DECON
Disposal Methods: 2 LAYER 6 MIL BLACK ASBESTOS BURIAL BAGS LABELLED
Facility Usage: CHURCH
Waiver Given: Not reported
DEP Waiver Number: Not reported
DLWD Waiver Number: Not reported
Small Owner Occ: -1
Owner Name: MELROSE UNITARIAN UNIVERSALIST CHURCH
Owner Address: 70 WEST EMERSON ST
Owner City: MELROSE
Owner State: MA
On Site Manager Name: SAME
On Site Manager Phone: 0000000000
Ins Comp: AIM
Policy Number: AWC4007007989202
EXP Date: 2/1/2023
Facility Size: 0
Transporter Name: RED TECHNOLOGIES, INC
Transporter Address: 10 NORTHWOOD DR
Transporter City: BLOOMFIELD
Transporter State: CT

Map ID
Direction
Distance
Elevation

MAP FINDINGS

Site

Database(s)

EDR ID Number
EPA ID Number

UNITARIAN CHURCH (Continued)

S101045850

Final Site: Not reported
Certified Name: PAUL SCOTT
Cert Sign Date: 07/27/2022
Certified Company: S&S ABATEMENT LLC
Certified Phone: 7812454455
Entered_by: SLLC

E19
ESE
1/8-1/4
0.145 mi.
763 ft.

LOADING DOCK AND ROADWAY BEHIND SHAWS
34 ESSEX STREET
MELROSE, MA 02176

MA SHWS
MA RELEASE
MA HW GEN

S113411139
N/A

Site 1 of 8 in cluster E

Relative:
Lower
Actual:
55 ft.

SHWS:
Name: LOADING DOCK AND ROADWAY BEHIND SHAWS
Address: 34 ESSEX STREET
City,State,Zip: MELROSE, MA 021760000
Facility ID: 3-0037822
Source Type: FUEL TANK
Release Town: MELROSE
Notification Date: 11/08/2022
Category: TWO HR
Associated ID: Not reported
Current Status: PSNC
Status Date: 12/22/2022
Phase: Not reported
Response Action Outcome: PN
Oil Or Haz Material: Oil

Name: LOADING DOCK AND ROADWAY BEHIND SHAWS
Address: 34 ESSEX STREET
City,State,Zip: MELROSE, MA 021760000
Facility ID: 3-0037822
Source Type: VEHICLE
Release Town: MELROSE
Notification Date: 11/08/2022
Category: TWO HR
Associated ID: Not reported
Current Status: PSNC
Status Date: 12/22/2022
Phase: Not reported
Response Action Outcome: PN
Oil Or Haz Material: Oil

Release:
Name: LOADING DOCK AND ROADWAY BEHIND SHAWS
Address: 34 ESSEX STREET
City,State,Zip: MELROSE, MA 021760000
Release Tracking Number/Current Status: 3-0037822 / PSNC
Primary ID: Not reported
Official City: MELROSE
Notification: 11/08/2022
Category: TWO HR
Status Date: 12/22/2022
Phase: Not reported
Response Action Outcome: PN - PN
Oil / Haz Material Type: Oil

Map ID
Direction
Distance
Elevation

MAP FINDINGS

Site

Database(s)

EDR ID Number
EPA ID Number

LOADING DOCK AND ROADWAY BEHIND SHAWS (Continued)

S113411139

[Click here to access the MA DEP site for this facility:](#)

Actions:

Action Type:	Immediate Response Action
Action Status:	Oral Approval of Plan or Action
Action Date:	11/8/2022
Response Action Outcome:	PN
Action Type:	RLFA
Action Status:	FLDD1A
Action Date:	11/8/2022
Response Action Outcome:	PN
Action Type:	Release Disposition
Action Status:	Reportable Release under MGL 21E
Action Date:	11/8/2022
Response Action Outcome:	PN
Action Type:	RNFE
Action Status:	Transmittal, Notice, or Notification Received
Action Date:	12/22/2022
Response Action Outcome:	PN
Action Type:	Response Action Outcome - RAO
Action Status:	PSNRCD
Action Date:	12/22/2022
Response Action Outcome:	PN
Action Type:	A Notice sent to a Potentially Responsible Party (PRP)
Action Status:	A MassDEP piece of correspondence was issued (approvals, NORs, etc.)
Action Date:	12/5/2022
Response Action Outcome:	PN

Chemicals:

Chemical:	DIESEL FUEL
Quantity:	50 gallons
Location Type:	PRIVPROP
Location Type:	COMMERCIAL
Location Type:	ROADWAY
Source:	FUELTANK
Source:	VEHICLE

HW GEN:

Name:	SHAWS 7507
Address:	34 ESSEX ST
City,State,Zip:	MELROSE, MA 02176
EPA Id:	MAR000527465
RCRA Generator Status:	VSQG
State Generator Status:	Not reported

Map ID
 Direction
 Distance
 Elevation

MAP FINDINGS

Site

Database(s)

EDR ID Number
 EPA ID Number

E20
ESE
1/8-1/4
0.145 mi.
763 ft.

SHAWS 3507
34 ESSEX STREET
MELROSE, MA 02176

Site 2 of 8 in cluster E

RCRA-VSQQ **1024882339**
MAR000527465

Relative:
Lower

Actual:
55 ft.

RCRA Listings:	
Date Form Received by Agency:	20180821
Handler Name:	Shaws 3507
Handler Address:	34 ESSEX STREET
Handler City,State,Zip:	MELROSE, MA 02176
EPA ID:	MAR000527465
Contact Name:	ERICA FRANSEN
Contact Address:	ESSEX STREET
Contact City,State,Zip:	MELROSE, MA 02176
Contact Telephone:	208-395-4793
Contact Fax:	208-395-4508
Contact Email:	ERICA.FRANSEN@ALBERTSONS.COM
Contact Title:	SR ENV COMPLIANCE MGR
EPA Region:	01
Land Type:	Private
Federal Waste Generator Description:	Conditionally Exempt Small Quantity Generator
Non-Notifier:	Not reported
Biennial Report Cycle:	Not reported
Accessibility:	Not reported
Active Site Indicator:	Handler Activities
State District Owner:	MA
State District:	NE
Mailing Address:	PO BOX 20, DEPT 81014
Mailing City,State,Zip:	BOISE, ID 83726
Owner Name:	Cerretani Realty Trust
Owner Type:	Private
Operator Name:	Shaws 3507
Operator Type:	Private
Short-Term Generator Activity:	No
Importer Activity:	No
Mixed Waste Generator:	No
Transporter Activity:	No
Transfer Facility Activity:	No
Recycler Activity with Storage:	No
Small Quantity On-Site Burner Exemption:	No
Smelting Melting and Refining Furnace Exemption:	No
Underground Injection Control:	No
Off-Site Waste Receipt:	No
Universal Waste Indicator:	No
Universal Waste Destination Facility:	No
Federal Universal Waste:	No
Active Site State-Reg Handler:	---
Federal Facility Indicator:	Not reported
Hazardous Secondary Material Indicator:	NN
Sub-Part K Indicator:	Not reported
2018 GPRC Permit Baseline:	Not on the Baseline
2018 GPRC Renewals Baseline:	Not on the Baseline
202 GPRC Corrective Action Baseline:	No
Subject to Corrective Action Universe:	No
Non-TSDFs Where RCRA CA has Been Imposed Universe:	No
Corrective Action Priority Ranking:	No NCAPS ranking
Environmental Control Indicator:	No
Institutional Control Indicator:	No

Map ID
Direction
Distance
Elevation

MAP FINDINGS

Site

Database(s)

EDR ID Number
EPA ID Number

SHAWS 3507 (Continued)

1024882339

Human Exposure Controls Indicator:	N/A
Groundwater Controls Indicator:	N/A
Significant Non-Complier Universe:	No
Unaddressed Significant Non-Complier Universe:	No
Addressed Significant Non-Complier Universe:	No
Significant Non-Complier With a Compliance Schedule Universe:	No
Financial Assurance Required:	Not reported
Handler Date of Last Change:	20180823
Recognized Trader-Importer:	No
Recognized Trader-Exporter:	No
Importer of Spent Lead Acid Batteries:	No
Exporter of Spent Lead Acid Batteries:	No
Recycler Activity Without Storage:	No
Manifest Broker:	No
Sub-Part P Indicator:	No

Hazardous Waste Summary:

Waste Code:	D001
Waste Description:	IGNITABLE WASTE

Waste Code:	D002
Waste Description:	CORROSIVE WASTE

Handler - Owner Operator:

Owner/Operator Indicator:	Owner
Owner/Operator Name:	CERRETANI REALTY TRUST
Legal Status:	Private
Date Became Current:	Not reported
Date Ended Current:	Not reported
Owner/Operator Address:	1 WEST FOSTER STREET
Owner/Operator City,State,Zip:	MELROSE, MA 02176
Owner/Operator Telephone:	781-662-4700
Owner/Operator Telephone Ext:	Not reported
Owner/Operator Fax:	Not reported
Owner/Operator Email:	Not reported

Owner/Operator Indicator:	Operator
Owner/Operator Name:	SHAWS 3507
Legal Status:	Private
Date Became Current:	Not reported
Date Ended Current:	Not reported
Owner/Operator Address:	34 ESSEX STREET
Owner/Operator City,State,Zip:	MELROSE, MA 02176
Owner/Operator Telephone:	Not reported
Owner/Operator Telephone Ext:	Not reported
Owner/Operator Fax:	Not reported
Owner/Operator Email:	Not reported

Historic Generators:

Receive Date:	20180821
Handler Name:	SHAWS 3507
Federal Waste Generator Description:	Conditionally Exempt Small Quantity Generator
State District Owner:	MA
Large Quantity Handler of Universal Waste:	No
Recognized Trader Importer:	No

Map ID
 Direction
 Distance
 Elevation

MAP FINDINGS

Site

Database(s)

EDR ID Number
 EPA ID Number

SHAWS 3507 (Continued)

1024882339

Recognized Trader Exporter: No
 Spent Lead Acid Battery Importer: No
 Spent Lead Acid Battery Exporter: No
 Current Record: Yes
 Non Storage Recycler Activity: No
 Electronic Manifest Broker: No

List of NAICS Codes and Descriptions:

NAICS Code: 445110
 NAICS Description: SUPERMARKETS AND OTHER GROCERY RETAILERS (EXCEPT CONVENIENCE RETAILERS)

Facility Has Received Notices of Violations:

Violations: No Violations Found

Evaluation Action Summary:

Evaluations: No Evaluations Found

F21
North
1/8-1/4
0.149 mi.
786 ft.

BUCKLEY & SCOTT
22 TREMONT ST
MELROSE, MA 02176

RCRA NonGen / NLR
FINDS
ECHO

1000271267
MAD000844209

Site 1 of 2 in cluster F

Relative:
Lower
Actual:
56 ft.

RCRA Listings:
 Date Form Received by Agency: 19800818
 Handler Name: Buckley & Scott
 Handler Address: 22 TREMONT ST
 Handler City,State,Zip: MELROSE, MA 02176
 EPA ID: MAD000844209
 Contact Name: WM-H WILDES
 Contact Address: RIVERSIDE PARK
 Contact City,State,Zip: WESTON, MA 02193
 Contact Telephone: 617-891-9100
 Contact Fax: Not reported
 Contact Email: Not reported
 Contact Title: Not reported
 EPA Region: 01
 Land Type: Private
 Federal Waste Generator Description: Not a generator, verified
 Non-Notifier: Not reported
 Biennial Report Cycle: Not reported
 Accessibility: Not reported
 Active Site Indicator: Not reported
 State District Owner: MA
 State District: N
 Mailing Address: RIVERSIDE PARK
 Mailing City,State,Zip: WESTON, MA 02193
 Owner Name: Buckley & Scott
 Owner Type: Private
 Operator Name: Buckley & Scott
 Operator Type: Private
 Short-Term Generator Activity: No
 Importer Activity: No
 Mixed Waste Generator: No

Map ID
 Direction
 Distance
 Elevation

MAP FINDINGS

Site

Database(s)

EDR ID Number
 EPA ID Number

BUCKLEY & SCOTT (Continued)

1000271267

Transporter Activity:	No
Transfer Facility Activity:	No
Recycler Activity with Storage:	No
Small Quantity On-Site Burner Exemption:	No
Smelting Melting and Refining Furnace Exemption:	No
Underground Injection Control:	No
Off-Site Waste Receipt:	No
Universal Waste Indicator:	No
Universal Waste Destination Facility:	No
Federal Universal Waste:	No
Active Site State-Reg Handler:	---
Federal Facility Indicator:	Not reported
Hazardous Secondary Material Indicator:	NN
Sub-Part K Indicator:	Not reported
2018 GPRA Permit Baseline:	Not on the Baseline
2018 GPRA Renewals Baseline:	Not on the Baseline
202 GPRA Corrective Action Baseline:	No
Subject to Corrective Action Universe:	No
Non-TSDFs Where RCRA CA has Been Imposed Universe:	No
Corrective Action Priority Ranking:	No NCAPS ranking
Environmental Control Indicator:	No
Institutional Control Indicator:	No
Human Exposure Controls Indicator:	N/A
Groundwater Controls Indicator:	N/A
Significant Non-Complier Universe:	No
Unaddressed Significant Non-Complier Universe:	No
Addressed Significant Non-Complier Universe:	No
Significant Non-Complier With a Compliance Schedule Universe:	No
Financial Assurance Required:	Not reported
Handler Date of Last Change:	20171020
Recognized Trader-Importer:	No
Recognized Trader-Exporter:	No
Importer of Spent Lead Acid Batteries:	No
Exporter of Spent Lead Acid Batteries:	No
Recycler Activity Without Storage:	No
Manifest Broker:	No
Sub-Part P Indicator:	No

Hazardous Waste Summary:

Waste Code:	D001
Waste Description:	IGNITABLE WASTE
Waste Code:	D002
Waste Description:	CORROSIVE WASTE
Waste Code:	D003
Waste Description:	REACTIVE WASTE

Handler - Owner Operator:

Owner/Operator Indicator:	Owner
Owner/Operator Name:	BUCKLEY & SCOTT
Legal Status:	Private
Date Became Current:	20041016
Date Ended Current:	Not reported
Owner/Operator Address:	RIVERSIDE PARK

Map ID
Direction
Distance
Elevation

MAP FINDINGS

Site

Database(s)

EDR ID Number
EPA ID Number

BUCKLEY & SCOTT (Continued)

1000271267

Owner/Operator City,State,Zip: WESTON, MA 02193
Owner/Operator Telephone: Not reported
Owner/Operator Telephone Ext: Not reported
Owner/Operator Fax: Not reported
Owner/Operator Email: Not reported

Owner/Operator Indicator: Operator
Owner/Operator Name: BUCKLEY & SCOTT
Legal Status: Private
Date Became Current: 19900301
Date Ended Current: 19910603
Owner/Operator Address: RIVERSIDE PARK
Owner/Operator City,State,Zip: WESTON, MA 02193
Owner/Operator Telephone: Not reported
Owner/Operator Telephone Ext: Not reported
Owner/Operator Fax: Not reported
Owner/Operator Email: Not reported

Historic Generators:
Receive Date: 19800818
Handler Name: BUCKLEY & SCOTT
Federal Waste Generator Description: Not a generator, verified
State District Owner: MA
Large Quantity Handler of Universal Waste: No
Recognized Trader Importer: No
Recognized Trader Exporter: No
Spent Lead Acid Battery Importer: No
Spent Lead Acid Battery Exporter: No
Current Record: Yes
Non Storage Recycler Activity: Not reported
Electronic Manifest Broker: Not reported

List of NAICS Codes and Descriptions:
NAICS Codes: No NAICS Codes Found

Facility Has Received Notices of Violations:
Violations: No Violations Found

Evaluation Action Summary:
Evaluations: No Evaluations Found

FINDS:
Registry ID: 110003415439

[Click Here for FRS Facility Detail Report:](#)

Environmental Interest/Information System:
RCRAInfo is a national information system that supports the Resource Conservation and Recovery Act (RCRA) program through the tracking of events and activities related to facilities that generate, transport, and treat, store, or dispose of hazardous waste. RCRAInfo allows RCRA program staff to track the notification, permit, compliance, and corrective action activities required under RCRA.
MA-EPICS - Massachusetts Environmental Protection Integrated Computer

Map ID
Direction
Distance
Elevation

MAP FINDINGS

Site

Database(s)

EDR ID Number
EPA ID Number

BUCKLEY & SCOTT (Continued)

1000271267

System

[Click this hyperlink](#) while viewing on your computer to access additional FINDS: detail in the EDR Site Report.

ECHO:

Envid: 1000271267
Registry ID: 110003415439
DFR URL: <http://echo.epa.gov/detailed-facility-report?fid=110003415439>
Name: BUCKLEY & SCOTT
Address: 22 TREMONT ST
City,State,Zip: MELROSE, MA 02176

D22
SSW
1/8-1/4
0.151 mi.
797 ft.

**NO LOCATION AID
101 COTTAGE ST
MELROSE, MA 02176**

**MA LUST
MA RELEASE
MA ASBESTOS
MA HW GEN**

S105810055
N/A

Site 4 of 5 in cluster D

Relative:
Lower

LUST:

Actual:
52 ft.

Facility:

Name: NO LOCATION AID
Address: 101 COTTAGE ST
City,State,Zip: MELROSE, MA 021760000
Current Status: Response Action Outcome
Release Tracking Number/Current Status: 3-0022622 / RAO
Status Date: 07/14/2003
Source Type: UST
Release Town: MELROSE
Notification Date: 02/22/2003
Category: TWO HR
Associated ID: Not reported
Phase: Not reported
Response Action Outcome: A2 - A permanent solution has been achieved. Contamination has not been reduced to background.
Oil Or Haz Material: Oil
Location Type: RESIDENTIAL
Source: UST

[Click here to access the MA DEP site for this facility:](#)

Chemicals:

Chemical: FUEL OIL #4
Quantity: 300 gallons
Chemical: FUEL OIL #4
Quantity: 250 gallons

Actions:

Action Type: Release Disposition
Action Status: Reportable Release under MGL 21E
Action Date: 2/22/2003
Response Action Outcome: A permanent solution has been achieved. Contamination has not been reduced to background.

Action Type: RLFA

Map ID
Direction
Distance
Elevation

MAP FINDINGS

Site

Database(s)

EDR ID Number
EPA ID Number

NO LOCATION AID (Continued)

S105810055

Action Status: FLDD1A
Action Date: 2/22/2003
Response Action Outcome: A permanent solution has been achieved. Contamination has not been reduced to background.

Action Type: Immediate Response Action
Action Status: Oral Approval of Plan or Action
Action Date: 2/22/2003
Response Action Outcome: A permanent solution has been achieved. Contamination has not been reduced to background.

Action Type: A Notice sent to a Potentially Responsible Party (PRP)
Action Status: A MassDEP piece of correspondence was issued (approvals, NORs, etc.
Action Date: 3/18/2003
Response Action Outcome: A permanent solution has been achieved. Contamination has not been reduced to background.

Action Type: Release Disposition
Action Status: Reportable Release under MGL 21E
Action Date: 4/10/2003
Response Action Outcome: A permanent solution has been achieved. Contamination has not been reduced to background.

Action Type: Response Action Outcome - RAO
Action Status: RAO Statement Received
Action Date: 7/14/2003
Response Action Outcome: A permanent solution has been achieved. Contamination has not been reduced to background.

Action Type: RNF
Action Status: Reportable Release under MGL 21E
Action Date: 7/14/2003
Response Action Outcome: A permanent solution has been achieved. Contamination has not been reduced to background.

Action Type: Immediate Response Action
Action Status: Completion Statement Received
Action Date: 7/14/2003
Response Action Outcome: A permanent solution has been achieved. Contamination has not been reduced to background.

Release:
Name: NO LOCATION AID
Address: 101 COTTAGE ST
City,State,Zip: MELROSE, MA 021760000
Release Tracking Number/Current Status: 3-0022622 / RAO
Primary ID: Not reported
Official City: MELROSE
Notification: 02/22/2003
Category: TWO HR
Status Date: 07/14/2003
Phase: Not reported
Response Action Outcome: A2 - A permanent solution has been achieved. Contamination has not been reduced to background.
Oil / Haz Material Type: Oil

Map ID
Direction
Distance
Elevation

MAP FINDINGS

Site

Database(s)

EDR ID Number
EPA ID Number

NO LOCATION AID (Continued)

S105810055

[Click here to access the MA DEP site for this facility:](#)

Actions:

Action Type: Release Disposition
Action Status: Reportable Release under MGL 21E
Action Date: 2/22/2003
Response Action Outcome: A permanent solution has been achieved. Contamination has not been reduced to background.

Action Type: RLFA
Action Status: FLDD1A
Action Date: 2/22/2003
Response Action Outcome: A permanent solution has been achieved. Contamination has not been reduced to background.

Action Type: Immediate Response Action
Action Status: Oral Approval of Plan or Action
Action Date: 2/22/2003
Response Action Outcome: A permanent solution has been achieved. Contamination has not been reduced to background.

Action Type: A Notice sent to a Potentially Responsible Party (PRP)
Action Status: A MassDEP piece of correspondence was issued (approvals, NORs, etc.)
Action Date: 3/18/2003
Response Action Outcome: A permanent solution has been achieved. Contamination has not been reduced to background.

Action Type: Release Disposition
Action Status: Reportable Release under MGL 21E
Action Date: 4/10/2003
Response Action Outcome: A permanent solution has been achieved. Contamination has not been reduced to background.

Action Type: Response Action Outcome - RAO
Action Status: RAO Statement Received
Action Date: 7/14/2003
Response Action Outcome: A permanent solution has been achieved. Contamination has not been reduced to background.

Action Type: RNF
Action Status: Reportable Release under MGL 21E
Action Date: 7/14/2003
Response Action Outcome: A permanent solution has been achieved. Contamination has not been reduced to background.

Action Type: Immediate Response Action
Action Status: Completion Statement Received
Action Date: 7/14/2003
Response Action Outcome: A permanent solution has been achieved. Contamination has not been reduced to background.

Chemicals:

Chemical: FUEL OIL #4
Quantity: 300 gallons
Chemical: FUEL OIL #4
Quantity: 250 gallons

Map ID
Direction
Distance
Elevation

MAP FINDINGS

Site

Database(s)

EDR ID Number
EPA ID Number

NO LOCATION AID (Continued)

S105810055

Location Type: RESIDENTIAL
Source: UST

ASBESTOS:

Name: COMMERCIAL STRUCTURE
Address: 101 COTTAGE STREET
City,State,Zip: MELROSE, MA
Notification: Not reported
DEP Region: Not reported
Notifiers Name: Not reported
Start Date: 10/13/2021
End Date: 10/16/2021
Date Entered: Not reported
Entry Date: 09/28/2021
Quantity Material Removed SF: 1800
Quantity Material Removed LF: Not reported
Project Description: TRANSPANEL
AR Tracking ID: 373710
Super Lic Number: AS074322
Monitor Lic Number: AM041931
Lab Lic Number: AA000191
Year: 2021
Sticker Number: 100353612
Form Type: ANF-001
Fee Status: Not reported
Facility Phone: 7817941000
Sub Town: Not reported
Worksite: ROOF
Occupied: -1
Contractor: AC000021
Contract Type: WRITTEN
Hours: 700-330
Project Type: Renv
Abatement Process: oth:EXTERIOR NON-FRIABLE
Location: OUTDOORS
Decon Process: REMOTE 3 STAGE DECON UNIT WITH TEMPERED WATER AND FILTRATION
Disposal Methods: PROPERLY WETTED, DOUBLE BAGGED, LABELED AND DISPOSED OF PROPERLY
Facility Usage: APARTMENT BUILDING
Waiver Given: Not reported
DEP Waiver Number: Not reported
DLWD Waiver Number: Not reported
Small Owner Occ: 0
Owner Name: CONGREGATIONAL RETIREMENT HOMES II
Owner Address: 536 GRANITE STREET
Owner City: BRAINTREE
Owner State: MA
On Site Manager Name: MIKE PREVITI
On Site Manager Phone: 7817941000
Ins Comp: GREAT DIVIDE INSURANCE
Policy Number: WCA1545165-18
EXP Date: 2/2/2022
Facility Size: 60000
Transporter Name: BAYSTATE CONTRACTING SERVICES
Transporter Address: 352 ALBANY STREET
Transporter City: SPRINGFIELD
Transporter State: MA
Final Site: Not reported

Map ID
Direction
Distance
Elevation

MAP FINDINGS

Site

Database(s)

EDR ID Number
EPA ID Number

NO LOCATION AID (Continued)

S105810055

Certified Name: JAMES BEAUDRY
Cert Sign Date: 09/28/2021
Certified Company: BAYSTATE CONTRACTING SERVICES
Certified Phone: 4137810821
Entered_by: BAYSTATE1

Name: COMMERCIAL STRUCTURE
Address: 101 COTTAGE STREET
City,State,Zip: MELROSE, MA
Notification: Not reported
DEP Region: Not reported
Notifiers Name: Not reported
Start Date: 10/20/2021
End Date: 10/26/2021
Date Entered: Not reported
Entry Date: 10/13/2021
Quantity Material Removed SF: 1800
Quantity Material Removed LF: Not reported
Project Description: TRANSPANEL
AR Tracking ID: 374678
Super Lic Number: AS074322
Monitor Lic Number: AM041931
Lab Lic Number: AA000191
Year: 2021
Sticker Number: 100353612R1
Form Type: ANF-001
Fee Status: THIRTY FIVE
Facility Phone: 7817941000
Sub Town: Not reported
Worksite: ROOF
Occupied: -1
Contractor: AC000021
Contract Type: WRITTEN
Hours: 700-330
Project Type: Renv
Abatement Process: oth:EXTERIOR NON-FRIABLE
Location: OUTDOORS
Decon Process: REMOTE 3 STAGE DECON UNIT WITH TEMPERED WATER AND FILTRATION
Disposal Methods: PROPERLY WETTED, DOUBLE BAGGED, LABELED AND DISPOSED OF PROPERLY
Facility Usage: APARTMENT BUILDING
Waiver Given: Not reported
DEP Waiver Number: Not reported
DLWD Waiver Number: Not reported
Small Owner Occ: 0
Owner Name: CONGREGATIONAL RETIREMENT HOMES II
Owner Address: 536 GRANITE STREET
Owner City: BRAINTREE
Owner State: MA
On Site Manager Name: MIKE PREVITI
On Site Manager Phone: 7817941000
Ins Comp: GREAT DIVIDE INSURANCE
Policy Number: WCA1545165-18
EXP Date: 2/2/2022
Facility Size: 60000
Transporter Name: BAYSTATE CONTRACTING SERVICES
Transporter Address: 352 ALBANY STREET
Transporter City: SPRINGFIELD

Map ID
Direction
Distance
Elevation

MAP FINDINGS

Site

Database(s)

EDR ID Number
EPA ID Number

NO LOCATION AID (Continued)

S105810055

Transporter State: MA
Final Site: Not reported
Certified Name: JAMES BEAUDRY
Cert Sign Date: 10/13/2021
Certified Company: BAYSTATE CONTRACTING SERVICES INC
Certified Phone: 4137810821
Entered_by: BAYSTATE1

Name: COMMERCIAL STRUCTURE
Address: 101 COTTAGE STREET
City,State,Zip: MELROSE, MA
Notification: Not reported
DEP Region: Not reported
Notifiers Name: Not reported
Start Date: 10/21/2021
End Date: 10/22/2021
Date Entered: Not reported
Entry Date: 10/20/2021
Quantity Material Removed SF: 1800
Quantity Material Removed LF: Not reported
Project Description: TRANSPANEL
AR Tracking ID: 375188
Super Lic Number: AS074322
Monitor Lic Number: AM041931
Lab Lic Number: AA000191
Year: 2021
Sticker Number: 100353612R2
Form Type: ANF-001
Fee Status: THIRTY FIVE
Facility Phone: 7817941000
Sub Town: Not reported
Worksite: ROOF
Occupied: -1
Contractor: AC000021
Contract Type: WRITTEN
Hours: 700-330
Project Type: Renv
Abatement Process: oth:EXTERIOR NON-FRIABLE
Location: OUTDOORS
Decon Process: REMOTE 3 STAGE DECON UNIT WITH TEMPERED WATER AND FILTRATION
Disposal Methods: PROPERLY WETTED, DOUBLE BAGGED, LABELED AND DISPOSED OF PROPERLY
Facility Usage: APARTMENT BUILDING
Waiver Given: Not reported
DEP Waiver Number: Not reported
DLWD Waiver Number: Not reported
Small Owner Occ: 0
Owner Name: CONGREGATIONAL RETIREMENT HOMES II
Owner Address: 536 GRANITE STREET
Owner City: BRAINTREE
Owner State: MA
On Site Manager Name: MIKE PREVITI
On Site Manager Phone: 7817941000
Ins Comp: GREAT DIVIDE INSURANCE
Policy Number: WCA1545165-18
EXP Date: 2/2/2022
Facility Size: 60000
Transporter Name: BAYSTATE CONTRACTING SERVICES

Map ID
Direction
Distance
Elevation

MAP FINDINGS

Site

Database(s)

EDR ID Number
EPA ID Number

NO LOCATION AID (Continued)

S105810055

Transporter Address: 352 ALBANY STREET
Transporter City: SPRINGFIELD
Transporter State: MA
Final Site: Not reported
Certified Name: JAMES BEAUDRY
Cert Sign Date: 10/20/2021
Certified Company: BAYSTATE CONTRACTING SERVICES INC
Certified Phone: 4137810821
Entered_by: BAYSTATE1

Name: CONGREGATIONAL RETIREMENT HOMES II, INC
Address: 101 COTTAGE STREET
City,State,Zip: MELROSE, MA 02176
Notification: 100249233R1
DEP Region: NE
Notifiers Name: GREEN ENVIRONMENTAL
Start Date: 08/30/2016
End Date: 08/30/2016
Date Entered: 18/08/2016
Entry Date: 08/18/2016
Quantity Material Removed SF: 100
Quantity Material Removed LF: 0
Project Description: OTHER SHEETROCK JOINT COMPOUND
AR Tracking ID: Not reported
Super Lic Number: Not reported
Monitor Lic Number: Not reported
Lab Lic Number: Not reported
Year: 2016
Sticker Number: Not reported
Form Type: Not reported
Fee Status: Not reported
Facility Phone: Not reported
Sub Town: Not reported
Worksite: Not reported
Occupied: Not reported
Contractor: Not reported
Contract Type: Not reported
Hours: Not reported
Project Type: Not reported
Abatement Process: Not reported
Location: Not reported
Decon Process: Not reported
Disposal Methods: Not reported
Facility Usage: Not reported
Waiver Given: Not reported
DEP Waiver Number: Not reported
DLWD Waiver Number: Not reported
Small Owner Occ: Not reported
Owner Name: Not reported
Owner Address: Not reported
Owner City: Not reported
Owner State: Not reported
On Site Manager Name: Not reported
On Site Manager Phone: Not reported
Ins Comp: Not reported
Policy Number: Not reported
EXP Date: Not reported

Map ID
Direction
Distance
Elevation

MAP FINDINGS

Site

Database(s)

EDR ID Number
EPA ID Number

NO LOCATION AID (Continued)

S105810055

Facility Size: Not reported
Transporter Name: Not reported
Transporter Address: Not reported
Transporter City: Not reported
Transporter State: Not reported
Final Site: Not reported
Certified Name: Not reported
Cert Sign Date: Not reported
Certified Company: Not reported
Certified Phone: Not reported
Entered_by: Not reported

Name: CONGREGATIONAL RETIREMENT HOMES II, INC
Address: 101 COTTAGE STREET
City,State,Zip: MELROSE, MA 02176
Notification: 100249237R1
DEP Region: NE
Notifiers Name: ENVI LABOR SERVIVES INC
Start Date: 08/30/2016
End Date: 08/30/2016
Date Entered: 18/08/2016
Entry Date: 08/18/2016
Quantity Material Removed SF: 100
Quantity Material Removed LF: 0
Project Description: OTHER SHEETROCK JOINT COMPOUND
AR Tracking ID: Not reported
Super Lic Number: Not reported
Monitor Lic Number: Not reported
Lab Lic Number: Not reported
Year: 2016
Sticker Number: Not reported
Form Type: Not reported
Fee Status: Not reported
Facility Phone: Not reported
Sub Town: Not reported
Worksite: Not reported
Occupied: Not reported
Contractor: Not reported
Contract Type: Not reported
Hours: Not reported
Project Type: Not reported
Abatement Process: Not reported
Location: Not reported
Decon Process: Not reported
Disposal Methods: Not reported
Facility Usage: Not reported
Waiver Given: Not reported
DEP Waiver Number: Not reported
DLWD Waiver Number: Not reported
Small Owner Occ: Not reported
Owner Name: Not reported
Owner Address: Not reported
Owner City: Not reported
Owner State: Not reported
On Site Manager Name: Not reported
On Site Manager Phone: Not reported
Ins Comp: Not reported

Map ID
Direction
Distance
Elevation

MAP FINDINGS

Site

Database(s)

EDR ID Number
EPA ID Number

NO LOCATION AID (Continued)

S105810055

Policy Number:	Not reported
EXP Date:	Not reported
Facility Size:	Not reported
Transporter Name:	Not reported
Transporter Address:	Not reported
Transporter City:	Not reported
Transporter State:	Not reported
Final Site:	Not reported
Certified Name:	Not reported
Cert Sign Date:	Not reported
Certified Company:	Not reported
Certified Phone:	Not reported
Entered_by:	Not reported
Name:	CONGREGATIONAL RETIREMENT HOMES II, INC
Address:	101 COTTAGE STREET
City,State,Zip:	MELROSE, MA
Notification:	Not reported
DEP Region:	Not reported
Notifiers Name:	Not reported
Start Date:	08/30/2016
End Date:	08/30/2016
Date Entered:	Not reported
Entry Date:	08/17/2016
Quantity Material Removed SF:	100.00
Quantity Material Removed LF:	.00
Project Description:	OTHER SHEETROCK JOINT COMPOUND
AR Tracking ID:	246323
Super Lic Number:	AS901358
Monitor Lic Number:	Not reported
Lab Lic Number:	Not reported
Year:	2016
Sticker Number:	100249233
Form Type:	ANF-001
Fee Status:	HUNDRED
Facility Phone:	6178395403
Sub Town:	Not reported
Worksite:	UNIT 225, BATHROOM CEILING
Occupied:	-1
Contractor:	AC000688
Contract Type:	WRITTEN
Hours:	7AM-3:30PM
Project Type:	Repr
Abatement Process:	Fcontain
Location:	INDOORS
Decon Process:	3 CHAMBER WITH FULLY FUNCTIONING SHOWER
Disposal Methods:	DOUBLE BAGGED AND PLACED INTO A LINED DUMPSTER
Facility Usage:	HOUSING
Waiver Given:	Not reported
DEP Waiver Number:	Not reported
DLWD Waiver Number:	Not reported
Small Owner Occ:	0
Owner Name:	PEABODY PROPERTIES
Owner Address:	200 FOSTER STREET
Owner City:	MELROSE
Owner State:	MA
On Site Manager Name:	JOHN THING

Map ID
Direction
Distance
Elevation

MAP FINDINGS

Site

Database(s)

EDR ID Number
EPA ID Number

NO LOCATION AID (Continued)

S105810055

On Site Manager Phone: 6178395403
Ins Comp: GREAT DIVIDE INSURANCE CO
Policy Number: 152840916
EXP Date: 1/1/2017
Facility Size: 180000
Transporter Name: RED TECHNOLOGIES
Transporter Address: 10 NORTHWOOD DRIVE
Transporter City: BLOOMFIELD
Transporter State: CT
Final Site: Not reported
Certified Name: DEREK BAGGETT
Cert Sign Date: 08/17/2016
Certified Company: GREEN ENVIRONMENTAL, INC
Certified Phone: 6174790550
Entered_by: FERGUSON120

Name: CONGREGATION RETIREMENT HOME
Address: 101 COTTAGE STREET
City,State,Zip: MELROSE, MA
Notification: Not reported
DEP Region: Not reported
Notifiers Name: Not reported
Start Date: 08/16/2010
End Date: 08/19/2010
Date Entered: Not reported
Entry Date: 07/30/2010
Quantity Material Removed SF: 500.00
Quantity Material Removed LF: .00
Project Description: Trns
AR Tracking ID: 129846
Super Lic Number: AS031535
Monitor Lic Number: AA000165
Lab Lic Number: AA000165
Year: 2010
Sticker Number: 100110565
Form Type: ANF-001
Fee Status: Fifty
Facility Phone: 6178395403
Sub Town: Not reported
Worksite: CONGREGATION RETIRE
Occupied: -1
Contractor: AC000129
Contract Type: WRITTEN
Hours: Week days: 7AM-3PM Week end:
Project Type: Renv
Abatement Process: Fcontain
Location: Indoors
Decon Process: FULL CONTAINMENT
Disposal Methods: WASTE WETTED, DOUBLE WRAPPED IN 6 MIL POLY/EPA APPROVED LANDFILL
Facility Usage: RETIREMENT HOME
Waiver Given: Not reported
DEP Waiver Number: Not reported
DLWD Waiver Number: Not reported
Small Owner Occ: 5
Owner Name: PEABODY PROPERTIES
Owner Address: 536 GRANITE STREET
Owner City: BRAINTREE

Map ID
Direction
Distance
Elevation

MAP FINDINGS

Site

Database(s)

EDR ID Number
EPA ID Number

NO LOCATION AID (Continued)

S105810055

Owner State: MA
On Site Manager Name: JIM LYONS
On Site Manager Phone: Not reported
Ins Comp: Not reported
Policy Number: Not reported
EXP Date: Not reported
Facility Size: Not reported
Transporter Name: SENCAM, INC.
Transporter Address: 145 MARSTON STREET
Transporter City: LAWRENCE
Transporter State: Not reported
Final Site: 39
Certified Name: PATRICK J. SENNOTT
Cert Sign Date: 07/30/2010
Certified Company: SENCAM, INC.
Certified Phone: 9786837767
Entered_by: Not reported

Name: CONGREGATIONAL RETIREMENT HOMES II, INC
Address: 101 COTTAGE STREET
City,State,Zip: MELROSE, MA
Notification: Not reported
DEP Region: Not reported
Notifiers Name: Not reported
Start Date: 08/30/2016
End Date: 08/30/2016
Date Entered: Not reported
Entry Date: 08/17/2016
Quantity Material Removed SF: 100.00
Quantity Material Removed LF: .00
Project Description: OTHER SHEETROCK JOINT COMPOUND
AR Tracking ID: 246328
Super Lic Number: AS032746
Monitor Lic Number: Not reported
Lab Lic Number: Not reported
Year: 2016
Sticker Number: 100249237
Form Type: ANF-001
Fee Status: HUNDRED
Facility Phone: 6178395403
Sub Town: Not reported
Worksite: UNIT 225, BATHROOM CEILING
Occupied: -1
Contractor: AC000880
Contract Type: WRITTEN
Hours: 7AM-3:30PM
Project Type: Repr
Abatement Process: Fcontain
Location: INDOORS
Decon Process: 3 CHAMBER WITH FULLY FUNCTIONING SHOWER
Disposal Methods: DOUBLE BAGGED AND PLACED INTO A LINED DUMPSTER
Facility Usage: HOUSING
Waiver Given: Not reported
DEP Waiver Number: Not reported
DLWD Waiver Number: Not reported
Small Owner Occ: 0
Owner Name: PEABODY PROPERTIES

Map ID
Direction
Distance
Elevation

MAP FINDINGS

Site

Database(s)

EDR ID Number
EPA ID Number

NO LOCATION AID (Continued)

S105810055

Owner Address: 200 FOSTER STREET
Owner City: MELROSE
Owner State: MA
On Site Manager Name: JOHN THING
On Site Manager Phone: 6178395403
Ins Comp: GREAT DIVIDE INSURANCE CO
Policy Number: 152840916
EXP Date: 1/1/2017
Facility Size: 180000
Transporter Name: RED TECHNOLOGIES
Transporter Address: 10 NORTHWOOD DRIVE
Transporter City: BLOOMFIELD
Transporter State: CT
Final Site: Not reported
Certified Name: AMANDA PAPPALARDO
Cert Sign Date: 08/17/2016
Certified Company: GREEN ENVIRONMENTAL, INC
Certified Phone: 9786018554
Entered_by: FERGUSON120

Name: CONGREGATIONAL RETIREMENT HOMES II, INC.
Address: 101 COTTAGE STREET
City,State,Zip: MELROSE, MA
Notification: Not reported
DEP Region: Not reported
Notifiers Name: Not reported
Start Date: 08/22/2016
End Date: 08/22/2016
Date Entered: Not reported
Entry Date: 08/18/2016
Quantity Material Removed SF: 100.00
Quantity Material Removed LF: .00
Project Description: OTHER SHEETROCK JOINT COMPOUND
AR Tracking ID: 246505
Super Lic Number: AS032746
Monitor Lic Number: Not reported
Lab Lic Number: Not reported
Year: 2016
Sticker Number: 100249362
Form Type: ANF-001
Fee Status: HUNDRED
Facility Phone: 6178395403
Sub Town: Not reported
Worksite: UNIT 225 BATHROOM CEILING
Occupied: -1
Contractor: AC000880
Contract Type: WRITTEN
Hours: 7AM-3:30PM
Project Type: Repr
Abatement Process: Fcontain
Location: INDOORS
Decon Process: 3 CHAMBER WITH FULLY FUNCTIONING SHOWER
Disposal Methods: DOUBLE BAGGED AND PLACED INTO LINED DUMPSTER
Facility Usage: HOUSING
Waiver Given: Not reported
DEP Waiver Number: NAW1608097
DLWD Waiver Number: 16869-2016

Map ID
Direction
Distance
Elevation

MAP FINDINGS

Site

Database(s)

EDR ID Number
EPA ID Number

NO LOCATION AID (Continued)

S105810055

Small Owner Occ: 0
Owner Name: PEABODY PROPERTIES
Owner Address: 200 FOSTER STREET
Owner City: MELROSE
Owner State: MA
On Site Manager Name: JOHN THING
On Site Manager Phone: 6178395403
Ins Comp: GREAT DIVIDE
Policy Number: 152840916
EXP Date: 1/1/2017
Facility Size: 180000
Transporter Name: RED TECHNOLOGIES
Transporter Address: 10 NORTHWOOD DRIVE
Transporter City: BLOOMFIELD
Transporter State: CT
Final Site: Not reported
Certified Name: AMANDA PAPPALARDO
Cert Sign Date: 08/18/2016
Certified Company: ENVI LABOR SERVICES
Certified Phone: 9786018554
Entered_by: FERGUSON120

Name: CONGREGATIONAL RETIREMENT HOMES II, INC.
Address: 101 COTTAGE STREET
City,State,Zip: MELROSE, MA
Notification: Not reported
DEP Region: Not reported
Notifiers Name: Not reported
Start Date: 08/22/2016
End Date: 08/22/2016
Date Entered: Not reported
Entry Date: 08/18/2016
Quantity Material Removed SF: 100.00
Quantity Material Removed LF: Not reported
Project Description: OTHER SHEETROCK JOINT COMPOUND
AR Tracking ID: 246502
Super Lic Number: AS901358
Monitor Lic Number: Not reported
Lab Lic Number: Not reported
Year: 2016
Sticker Number: 100249358
Form Type: ANF-001
Fee Status: HUNDRED
Facility Phone: 6178395403
Sub Town: Not reported
Worksite: UNIT 225, BATHROOM CEILING
Occupied: -1
Contractor: AC000688
Contract Type: WRITTEN
Hours: 7AM-3:30PM
Project Type: Repr
Abatement Process: Fcontain
Location: INDOORS
Decon Process: 3 CHAMBER WITH FULLY FUNCTIONING SHOWER
Disposal Methods: DOUBLE BAGGED AND PLACED INTO LINED DUMPSTER
Facility Usage: HOUSING
Waiver Given: Not reported

Map ID
 Direction
 Distance
 Elevation

MAP FINDINGS

Site

Database(s)

EDR ID Number
 EPA ID Number

NO LOCATION AID (Continued)

S105810055

DEP Waiver Number: NAW1608097
 DLWD Waiver Number: 16869-2016
 Small Owner Occ: 0
 Owner Name: PEABODY PROPERTIES
 Owner Address: 200 FOSTER STREET
 Owner City: MELROSE
 Owner State: MA
 On Site Manager Name: JOHN THING
 On Site Manager Phone: 6178395403
 Ins Comp: GREAT DIVIDE
 Policy Number: 152840916
 EXP Date: 1/1/2017
 Facility Size: 180000
 Transporter Name: RED TECHNOLOGIES
 Transporter Address: 10 NORTHWOOD DRIVE
 Transporter City: BLOOMFIELD
 Transporter State: CT
 Final Site: Not reported
 Certified Name: DEREK BAGGETT
 Cert Sign Date: 08/18/2016
 Certified Company: GREEN ENVIRONMENTAL INC
 Certified Phone: 6174790550
 Entered_by: FERGUSON120

HW GEN:
 Name: FULLER HOUSE II
 Address: 101 COTTAGE ST
 City,State,Zip: MELROSE, MA 02176
 EPA Id: MAR000565580
 RCRA Generator Status: Not reported
 State Generator Status: SQG-MA

D23
SSW
1/8-1/4
0.151 mi.
797 ft.

FULLER HOUSE - II
101 COTTAGE ST
MELROSE, MA 02176
Site 5 of 5 in cluster D

RCRA NonGen / NLR 1025885201
MAR000565580

Relative:
Lower
Actual:
52 ft.

RCRA Listings:
 Date Form Received by Agency: 20190903
 Handler Name: Fuller House - II
 Handler Address: 101 COTTAGE ST
 Handler City,State,Zip: MELROSE, MA 02176
 EPA ID: MAR000565580
 Contact Name: BEATRICE WHITE
 Contact Address: COTTAGE ST
 Contact City,State,Zip: MELROSE, MA 02176
 Contact Telephone: 781-665-6334
 Contact Fax: Not reported
 Contact Email: BWHITE@PEABODYPROPERITIES.COM
 Contact Title: MANAGER
 EPA Region: 01
 Land Type: Private
 Federal Waste Generator Description: Not a generator, verified
 Non-Notifier: Not reported
 Biennial Report Cycle: Not reported
 Accessibility: Not reported

Map ID
 Direction
 Distance
 Elevation

MAP FINDINGS

Site

Database(s)

EDR ID Number
 EPA ID Number

FULLER HOUSE - II (Continued)

1025885201

Active Site Indicator:	Not reported
State District Owner:	MA
State District:	NE
Mailing Address:	COTTAGE ST
Mailing City,State,Zip:	MELROSE, MA 02176
Owner Name:	Congregational Retirement Homes, Inc.
Owner Type:	Private
Operator Name:	Congregational Retirement Homes, Inc.
Operator Type:	Private
Short-Term Generator Activity:	No
Importer Activity:	No
Mixed Waste Generator:	No
Transporter Activity:	No
Transfer Facility Activity:	No
Recycler Activity with Storage:	No
Small Quantity On-Site Burner Exemption:	No
Smelting Melting and Refining Furnace Exemption:	No
Underground Injection Control:	No
Off-Site Waste Receipt:	No
Universal Waste Indicator:	No
Universal Waste Destination Facility:	No
Federal Universal Waste:	No
Active Site State-Reg Handler:	---
Federal Facility Indicator:	Not reported
Hazardous Secondary Material Indicator:	N
Sub-Part K Indicator:	Not reported
2018 GPRC Permit Baseline:	Not on the Baseline
2018 GPRC Renewals Baseline:	Not on the Baseline
202 GPRC Corrective Action Baseline:	No
Subject to Corrective Action Universe:	No
Non-TSDFs Where RCRA CA has Been Imposed Universe:	No
Corrective Action Priority Ranking:	No NCAPS ranking
Environmental Control Indicator:	No
Institutional Control Indicator:	No
Human Exposure Controls Indicator:	N/A
Groundwater Controls Indicator:	N/A
Significant Non-Complier Universe:	No
Unaddressed Significant Non-Complier Universe:	No
Addressed Significant Non-Complier Universe:	No
Significant Non-Complier With a Compliance Schedule Universe:	No
Financial Assurance Required:	Not reported
Handler Date of Last Change:	20190905
Recognized Trader-Importer:	No
Recognized Trader-Exporter:	No
Importer of Spent Lead Acid Batteries:	No
Exporter of Spent Lead Acid Batteries:	No
Recycler Activity Without Storage:	No
Manifest Broker:	No
Sub-Part P Indicator:	No

Handler - Owner Operator:

Owner/Operator Indicator:	Operator
Owner/Operator Name:	CONGREGATIONAL RETIREMENT HOMES, INC.
Legal Status:	Private
Date Became Current:	20190903
Date Ended Current:	Not reported

Map ID
 Direction
 Distance
 Elevation

MAP FINDINGS

Site

Database(s)

EDR ID Number
 EPA ID Number

FULLER HOUSE - II (Continued)

1025885201

Owner/Operator Address: 536 GRANITE ST
 Owner/Operator City,State,Zip: BRAINTREE, MA 02184
 Owner/Operator Telephone: Not reported
 Owner/Operator Telephone Ext: Not reported
 Owner/Operator Fax: Not reported
 Owner/Operator Email: Not reported

Owner/Operator Indicator: Owner
 Owner/Operator Name: CONGREGATIONAL RETIREMENT HOMES, INC.
 Legal Status: Private
 Date Became Current: 20190903
 Date Ended Current: Not reported
 Owner/Operator Address: 536 GRANITE ST
 Owner/Operator City,State,Zip: BRAINTREE, MA 02184
 Owner/Operator Telephone: Not reported
 Owner/Operator Telephone Ext: Not reported
 Owner/Operator Fax: Not reported
 Owner/Operator Email: Not reported

Historic Generators:
 Receive Date: 20190903
 Handler Name: FULLER HOUSE - II
 Federal Waste Generator Description: Not a generator, verified
 State District Owner: MA
 Large Quantity Handler of Universal Waste: No
 Recognized Trader Importer: No
 Recognized Trader Exporter: No
 Spent Lead Acid Battery Importer: No
 Spent Lead Acid Battery Exporter: No
 Current Record: Yes
 Non Storage Recycler Activity: No
 Electronic Manifest Broker: No

List of NAICS Codes and Descriptions:
 NAICS Code: 623311
 NAICS Description: CONTINUING CARE RETIREMENT COMMUNITIES

Facility Has Received Notices of Violations:
 Violations: No Violations Found

Evaluation Action Summary:
 Evaluations: No Evaluations Found

E24
ESE
1/8-1/4
0.167 mi.
884 ft.

JACKSON CLEANERS
33 ESSEX ST
MELROSE, MA 02176
Site 3 of 8 in cluster E

RCRA-VSQQ **1004716155**
FINDS **MAD094276151**
ECHO
MA DRYCLEANERS
MA HW GEN

Relative:
Lower
Actual:
55 ft.

RCRA Listings:
 Date Form Received by Agency: 19850604
 Handler Name: Jackson Cleaners
 Handler Address: 33 ESSEX ST
 Handler City,State,Zip: MELROSE, MA 02176
 EPA ID: MAD094276151

Map ID
 Direction
 Distance
 Elevation

MAP FINDINGS

Site

Database(s)

EDR ID Number
 EPA ID Number

JACKSON CLEANERS (Continued)

1004716155

Contact Name:	GIUSEPPE FIERRO
Contact Address:	33 ESSEX ST
Contact City,State,Zip:	MELROSE, MA 02176
Contact Telephone:	617-665-2795
Contact Fax:	Not reported
Contact Email:	Not reported
Contact Title:	Not reported
EPA Region:	01
Land Type:	Private
Federal Waste Generator Description:	Conditionally Exempt Small Quantity Generator
Non-Notifier:	Not reported
Biennial Report Cycle:	Not reported
Accessibility:	Not reported
Active Site Indicator:	Handler Activities
State District Owner:	MA
State District:	N
Mailing Address:	33 ESSEX ST
Mailing City,State,Zip:	MELROSE, MA 02176
Owner Name:	Not reported
Owner Type:	Not reported
Operator Name:	Jackson Cleaners
Operator Type:	Private
Short-Term Generator Activity:	No
Importer Activity:	No
Mixed Waste Generator:	No
Transporter Activity:	No
Transfer Facility Activity:	No
Recycler Activity with Storage:	No
Small Quantity On-Site Burner Exemption:	No
Smelting Melting and Refining Furnace Exemption:	No
Underground Injection Control:	No
Off-Site Waste Receipt:	No
Universal Waste Indicator:	No
Universal Waste Destination Facility:	No
Federal Universal Waste:	No
Active Site State-Reg Handler:	---
Federal Facility Indicator:	Not reported
Hazardous Secondary Material Indicator:	NN
Sub-Part K Indicator:	Not reported
2018 GPRA Permit Baseline:	Not on the Baseline
2018 GPRA Renewals Baseline:	Not on the Baseline
202 GPRA Corrective Action Baseline:	No
Subject to Corrective Action Universe:	No
Non-TSDFs Where RCRA CA has Been Imposed Universe:	No
Corrective Action Priority Ranking:	No NCAPS ranking
Environmental Control Indicator:	No
Institutional Control Indicator:	No
Human Exposure Controls Indicator:	N/A
Groundwater Controls Indicator:	N/A
Significant Non-Complier Universe:	No
Unaddressed Significant Non-Complier Universe:	No
Addressed Significant Non-Complier Universe:	No
Significant Non-Complier With a Compliance Schedule Universe:	No
Financial Assurance Required:	Not reported
Handler Date of Last Change:	20171020
Recognized Trader-Importer:	No
Recognized Trader-Exporter:	No

Map ID
Direction
Distance
Elevation

MAP FINDINGS

Site

Database(s)

EDR ID Number
EPA ID Number

JACKSON CLEANERS (Continued)

1004716155

Importer of Spent Lead Acid Batteries: No
Exporter of Spent Lead Acid Batteries: No
Recycler Activity Without Storage: No
Manifest Broker: No
Sub-Part P Indicator: No

Hazardous Waste Summary:

Waste Code: F002
Waste Description: THE FOLLOWING SPENT HALOGENATED SOLVENTS: TETRACHLOROETHYLENE, METHYLENE CHLORIDE, TRICHLOROETHYLENE, 1,1,1-TRICHLOROETHANE, CHLOROBENZENE, 1,1,2-TRICHLORO-1,2,2-TRIFLUOROETHANE, ORTHO-DICHLOROBENZENE, TRICHLOROFLUOROMETHANE, AND 1,1,2, TRICHLOROETHANE; ALL SPENT SOLVENT MIXTURES/BLENDS CONTAINING, BEFORE USE, A TOTAL OF TEN PERCENT OR MORE (BY VOLUME) OF ONE OR MORE OF THE ABOVE HALOGENATED SOLVENTS OR THOSE SOLVENTS LISTED IN F001, F004, AND F005; AND STILL BOTTOMS FROM THE RECOVERY OF THESE SPENT SOLVENTS AND SPENT SOLVENT MIXTURES.

Handler - Owner Operator:

Owner/Operator Indicator: Operator
Owner/Operator Name: JACKSON CLEANERS
Legal Status: Private
Date Became Current: 19911208
Date Ended Current: Not reported
Owner/Operator Address: 33 ESSEX ST
Owner/Operator City,State,Zip: MELROSE, MA 02176
Owner/Operator Telephone: Not reported
Owner/Operator Telephone Ext: Not reported
Owner/Operator Fax: Not reported
Owner/Operator Email: Not reported

Historic Generators:

Receive Date: 19850604
Handler Name: JACKSON CLEANERS
Federal Waste Generator Description: Conditionally Exempt Small Quantity Generator
State District Owner: MA
Large Quantity Handler of Universal Waste: No
Recognized Trader Importer: No
Recognized Trader Exporter: No
Spent Lead Acid Battery Importer: No
Spent Lead Acid Battery Exporter: No
Current Record: Yes
Non Storage Recycler Activity: Not reported
Electronic Manifest Broker: Not reported

List of NAICS Codes and Descriptions:

NAICS Codes: No NAICS Codes Found

Facility Has Received Notices of Violations:

Violations: No Violations Found

Evaluation Action Summary:

Evaluations: No Evaluations Found

Map ID
Direction
Distance
Elevation

MAP FINDINGS

Site

Database(s)

EDR ID Number
EPA ID Number

JACKSON CLEANERS (Continued)

1004716155

FINDS:

Registry ID: 110003448083

[Click Here for FRS Facility Detail Report:](#)

Environmental Interest/Information System:

RCRAInfo is a national information system that supports the Resource Conservation and Recovery Act (RCRA) program through the tracking of events and activities related to facilities that generate, transport, and treat, store, or dispose of hazardous waste. RCRAInfo allows RCRA program staff to track the notification, permit, compliance, and corrective action activities required under RCRA.
MA-EPICS - Massachusetts Environmental Protection Integrated Computer System

[Click this hyperlink](#) while viewing on your computer to access additional FINDS: detail in the EDR Site Report.

ECHO:

Envid: 1004716155
Registry ID: 110003448083
DFR URL: <http://echo.epa.gov/detailed-facility-report?fid=110003448083>
Name: JACKSON CLEANERS
Address: 33 ESSEX ST
City,State,Zip: MELROSE, MA 02176

DRYCLEANERS:

Name: JACKSON CLEANERS
Address: 33 ESSEX ST
City,State,Zip: MELROSE, MA 02176
City,State,Zip: MELROSE, MA 02176
Facility ID: 31617
Classification Type: Non-applicability classification--still in business but not using perc
Reg Obj Contact: Not reported
Reg Obj Mail Address: Not reported
Mail Town Name: Not reported
Mail Zip Code: Not reported
DEP Region Code: NE
Mailing State: Not reported
Reg Obj Phone: Not reported

HW GEN:

Name: JACKSON CLEANERS
Address: 33 ESSEX ST
City,State,Zip: MELROSE, MA 02176
EPA Id: MAD094276151
RCRA Generator Status: VSQG
State Generator Status: Not reported

Map ID
Direction
Distance
Elevation

MAP FINDINGS

Site

Database(s)

EDR ID Number
EPA ID Number

E25 JACKSON DRY CLEANERS
ESE 29-33 ESSEX ST
1/8-1/4 MELROSE, MA 02176
0.173 mi.
915 ft. Site 4 of 8 in cluster E

MA SHWS S111277344
MA INST CONTROL N/A
MA RELEASE
MA ENF
MA UIC

Relative:
Lower

SHWS:

Actual:
54 ft.

Name: JACKSON DRY CLEANERS
Address: 29-33 ESSEX ST
City,State,Zip: MELROSE, MA 021760000
Facility ID: 3-0030304
Source Type: UNKNOWN
Release Town: MELROSE
Notification Date: 09/26/2011
Category: 120 DY
Associated ID: Not reported
Current Status: TMPS
Status Date: 12/01/2017
Phase: PHASE III
Response Action Outcome: TN
Oil Or Haz Material: Hazardous Material

INST CONTROL:

Name: JACKSON DRY CLEANERS
Address: 29-33 ESSEX ST
City,State,Zip: MELROSE, MA 021760000
Release Tracking Number: 3-0030304
Action Type: AUL
Action Stat: FEEREC
Action Date: 12/08/2017
Response Action Outcome: TN - TN

Name: JACKSON DRY CLEANERS
Address: 29-33 ESSEX ST
City,State,Zip: MELROSE, MA 021760000
Release Tracking Number: 3-0030304
Action Type: AUL
Action Stat: RECPT
Action Date: 02/13/2017
Response Action Outcome: TN - TN

Name: JACKSON DRY CLEANERS
Address: 29-33 ESSEX ST
City,State,Zip: MELROSE, MA 021760000
Release Tracking Number: 3-0030304
Action Type: AUL
Action Stat: RECPT
Action Date: 12/01/2017
Response Action Outcome: TN - TN

Name: JACKSON DRY CLEANERS
Address: 29-33 ESSEX ST
City,State,Zip: MELROSE, MA 021760000
Release Tracking Number: 3-0030304
Action Type: AUL
Action Stat: TERMIN
Action Date: 12/01/2017
Response Action Outcome: TN - TN

Map ID
Direction
Distance
Elevation

MAP FINDINGS

Site

Database(s)

EDR ID Number
EPA ID Number

JACKSON DRY CLEANERS (Continued)

S111277344

Release:
Name: JACKSON DRY CLEANERS
Address: 29-33 ESSEX ST
City,State,Zip: MELROSE, MA 021760000
Release Tracking Number/Current Status: 3-0030304 / TMPS
Primary ID: Not reported
Official City: MELROSE
Notification: 09/26/2011
Category: 120 DY
Status Date: 12/01/2017
Phase: PHASE III
Response Action Outcome: TN - TN
Oil / Haz Material Type: Hazardous Material

[Click here to access the MA DEP site for this facility:](#)

Actions:

Action Type: RLFA
Action Status: FOLOFF
Action Date: 1/13/2012
Response Action Outcome: TN

Action Type: Phase 3
Action Status: Notice of Delay in Meeting RA Deadline Received
Action Date: 1/13/2017
Response Action Outcome: TN

Action Type: Phase 4
Action Status: Notice of Delay in Meeting RA Deadline Received
Action Date: 1/13/2017
Response Action Outcome: TN

Action Type: Release Abatement Measure
Action Status: Level I - Technical Screen Audit
Action Date: 1/18/2012
Response Action Outcome: TN

Action Type: A Notice sent to a Potentially Responsible Party (PRP)
Action Status: A MassDEP piece of correspondence was issued (approvals, NORs, etc.)
Action Date: 10/12/2011
Response Action Outcome: TN

Action Type: Tier Classification
Action Status: Legal Notice Published
Action Date: 10/12/2012
Response Action Outcome: TN

Action Type: Release Abatement Measure
Action Status: RMRINT
Action Date: 10/18/2013
Response Action Outcome: TN

Action Type: Release Abatement Measure
Action Status: Status or Interim Report Received
Action Date: 10/18/2013
Response Action Outcome: TN

Map ID
Direction
Distance
Elevation

MAP FINDINGS

Site

Database(s)

EDR ID Number
EPA ID Number

JACKSON DRY CLEANERS (Continued)

S111277344

Action Type:	Release Abatement Measure
Action Status:	RMRINT
Action Date:	10/19/2012
Response Action Outcome:	TN
Action Type:	Release Abatement Measure
Action Status:	Status or Interim Report Received
Action Date:	10/19/2012
Response Action Outcome:	TN
Action Type:	Phase 2
Action Status:	Completion Statement Received
Action Date:	10/2/2015
Response Action Outcome:	TN
Action Type:	Release Abatement Measure
Action Status:	Status or Interim Report Received
Action Date:	10/30/2014
Response Action Outcome:	TN
Action Type:	Release Abatement Measure
Action Status:	RMRINT
Action Date:	10/30/2014
Response Action Outcome:	TN
Action Type:	Tier Classification
Action Status:	TCEXT
Action Date:	10/5/2017
Response Action Outcome:	TN
Action Type:	Release Abatement Measure
Action Status:	RMRINT
Action Date:	11/2/2015
Response Action Outcome:	TN
Action Type:	Release Abatement Measure
Action Status:	Status or Interim Report Received
Action Date:	11/2/2015
Response Action Outcome:	TN
Action Type:	Response Action Outcome - RAO
Action Status:	TSNREV
Action Date:	12/1/2017
Response Action Outcome:	TN
Action Type:	Partial RAO for this RTN
Action Status:	PSAREV
Action Date:	12/1/2017
Response Action Outcome:	TN
Action Type:	Activity and Use Limitation
Action Status:	Action Status or AUL Terminated
Action Date:	12/1/2017
Response Action Outcome:	TN
Action Type:	Activity and Use Limitation
Action Status:	Transmittal, Notice, or Notification Received

Map ID
Direction
Distance
Elevation

MAP FINDINGS

Site

Database(s)

EDR ID Number
EPA ID Number

JACKSON DRY CLEANERS (Continued)

S111277344

Action Date: 12/1/2017
Response Action Outcome: TN

Action Type: Partial RAO for this RTN
Action Status: PSNREV
Action Date: 12/1/2017
Response Action Outcome: TN

Action Type: Release Abatement Measure
Action Status: Written Plan Received
Action Date: 12/20/2011
Response Action Outcome: TN

Action Type: Release Abatement Measure
Action Status: Fee Received - FMCRA Use Only
Action Date: 12/21/2011
Response Action Outcome: TN

Action Type: Release Abatement Measure
Action Status: RMRINT
Action Date: 12/23/2016
Response Action Outcome: TN

Action Type: Release Abatement Measure
Action Status: Status or Interim Report Received
Action Date: 12/23/2016
Response Action Outcome: TN

Action Type: Release Abatement Measure
Action Status: Status or Interim Report Received
Action Date: 12/29/2016
Response Action Outcome: TN

Action Type: Release Abatement Measure
Action Status: RMRINT
Action Date: 12/29/2016
Response Action Outcome: TN

Action Type: An activity type that is related to an Audit
Action Status: Audit Follow-up Completion Statement Received
Action Date: 12/4/2017
Response Action Outcome: TN

Action Type: Activity and Use Limitation
Action Status: Fee Received - FMCRA Use Only
Action Date: 12/8/2017
Response Action Outcome: TN

Action Type: Phase 3
Action Status: Completion Statement Received
Action Date: 2/1/2017
Response Action Outcome: TN

Action Type: Phase 2
Action Status: Revised Statement or Transmittal Received
Action Date: 2/1/2017
Response Action Outcome: TN

Map ID
Direction
Distance
Elevation

MAP FINDINGS

Site

Database(s)

EDR ID Number
EPA ID Number

JACKSON DRY CLEANERS (Continued)

S111277344

Action Type:	Activity and Use Limitation
Action Status:	Transmittal, Notice, or Notification Received
Action Date:	2/13/2017
Response Action Outcome:	TN
Action Type:	Release Abatement Measure
Action Status:	Completion Statement Received
Action Date:	2/13/2017
Response Action Outcome:	TN
Action Type:	Partial RAO for this RTN
Action Status:	PSARCD
Action Date:	2/23/2017
Response Action Outcome:	TN
Action Type:	Partial RAO for this RTN
Action Status:	PSNRCD
Action Date:	2/23/2017
Response Action Outcome:	TN
Action Type:	Response Action Outcome - RAO
Action Status:	TSNRCD
Action Date:	2/23/2017
Response Action Outcome:	TN
Action Type:	Release Abatement Measure
Action Status:	RMRFIN
Action Date:	2/8/2017
Response Action Outcome:	TN
Action Type:	Release Abatement Measure
Action Status:	Status or Interim Report Received
Action Date:	2/8/2017
Response Action Outcome:	TN
Action Type:	Partial RAO for this RTN
Action Status:	TSNRCD
Action Date:	2/8/2017
Response Action Outcome:	TN
Action Type:	Compliance and Enforcement Action
Action Status:	Interim Deadline Letter Issued
Action Date:	3/20/2012
Response Action Outcome:	TN
Action Type:	An activity type that is related to an Audit
Action Status:	Notice of Non-compliance related to an Audit
Action Date:	4/18/2017
Response Action Outcome:	TN
Action Type:	Partial RAO for this RTN
Action Status:	Submittal Determined to be Invalid by DEP
Action Date:	4/18/2017
Response Action Outcome:	TN
Action Type:	Partial RAO for this RTN
Action Status:	Level III - Comprehensive Audit

Map ID
Direction
Distance
Elevation

MAP FINDINGS

Site

Database(s)

EDR ID Number
EPA ID Number

JACKSON DRY CLEANERS (Continued)

S111277344

Action Date:	4/18/2017
Response Action Outcome:	TN
Action Type:	Response Action Outcome - RAO
Action Status:	Level III - Comprehensive Audit
Action Date:	4/18/2017
Response Action Outcome:	TN
Action Type:	Release Abatement Measure
Action Status:	RMRINI
Action Date:	4/19/2012
Response Action Outcome:	TN
Action Type:	Release Abatement Measure
Action Status:	Status or Interim Report Received
Action Date:	4/19/2012
Response Action Outcome:	TN
Action Type:	Release Abatement Measure
Action Status:	RMRINT
Action Date:	4/22/2013
Response Action Outcome:	TN
Action Type:	Release Abatement Measure
Action Status:	Status or Interim Report Received
Action Date:	4/22/2013
Response Action Outcome:	TN
Action Type:	Release Abatement Measure
Action Status:	Status or Interim Report Received
Action Date:	4/22/2014
Response Action Outcome:	TN
Action Type:	Release Abatement Measure
Action Status:	RMRINT
Action Date:	4/22/2014
Response Action Outcome:	TN
Action Type:	Release Abatement Measure
Action Status:	Modified Revised or Updated Plan Received
Action Date:	4/22/2014
Response Action Outcome:	TN
Action Type:	Release Abatement Measure
Action Status:	Status or Interim Report Received
Action Date:	4/27/2016
Response Action Outcome:	TN
Action Type:	Release Abatement Measure
Action Status:	RMRINT
Action Date:	4/30/2015
Response Action Outcome:	TN
Action Type:	Release Abatement Measure
Action Status:	Status or Interim Report Received
Action Date:	4/30/2015
Response Action Outcome:	TN

Map ID
Direction
Distance
Elevation

MAP FINDINGS

Site

Database(s)

EDR ID Number
EPA ID Number

JACKSON DRY CLEANERS (Continued)

S111277344

Action Type: Release Abatement Measure
Action Status: Level I - Technical Screen Audit
Action Date: 5/6/2014
Response Action Outcome: TN

Action Type: A Notice sent to a Potentially Responsible Party (PRP)
Action Status: ALSSENT
Action Date: 7/11/2012
Response Action Outcome: TN

Action Type: Tier Classification
Action Status: TCTRAN
Action Date: 7/12/2017
Response Action Outcome: TN

Action Type: Release Disposition
Action Status: Reportable Release under MGL 21E
Action Date: 9/26/2011
Response Action Outcome: TN

Action Type: RNF
Action Status: Reportable Release under MGL 21E
Action Date: 9/26/2011
Response Action Outcome: TN

Action Type: RNFE
Action Status: Transmittal, Notice, or Notification Received
Action Date: 9/26/2011
Response Action Outcome: TN

Action Type: Tier Classification
Action Status: Transmittal, Notice, or Notification Received
Action Date: 9/26/2012
Response Action Outcome: TN

Action Type: Tier Classification
Action Status: Tier 2 Classification
Action Date: 9/26/2012
Response Action Outcome: TN

Action Type: Phase 2
Action Status: Scope of Work Received
Action Date: 9/26/2012
Response Action Outcome: TN

Action Type: Phase 1
Action Status: Completion Statement Received
Action Date: 9/26/2012
Response Action Outcome: TN

Chemicals:
Chemical: TETRACHLOROETHYLENE
Quantity: 8 parts per million
Chemical: TETRACHLOROETHYLENE
Quantity: 54 parts per billion
Source: UNKNOWN

Map ID
Direction
Distance
Elevation

MAP FINDINGS

Site

Database(s)

EDR ID Number
EPA ID Number

JACKSON DRY CLEANERS (Continued)

S111277344

ENFORCEMENT:

Name: 129 NEWBURY CORPORATION
Address: 29-33 ESSEX ST
City,State,Zip: MELROSE, MA 021760000
Region: NERO
DEP Region: NERO
DEP Program: 3c
DEP Bureau: BWSC
Program: BWSC
Program Id: 3-0030304
High Or Low Level Enforcement: LLE
FMF #: 0
Town Where Violation Occurred: Not reported
Date Executed: 03/20/2012
ENF #: Faux Enf- 0009
Document Type: IDL
AG Ref (Y/N): Not reported
Doc Archived (Y/N): Not reported
EJ Community (Y/N): NO
Regional Comment: Not reported
Final Payment Due Date: Not reported
ACOP \$: Not reported
PAN \$: Not reported
EMS (Y/N): Not reported
EMS\$: Not reported
SEP (Y/N): Not reported
SEP \$: Not reported
Demand \$: Not reported
Suspended \$: Not reported
Ownership: Commercially Owned

Name: 129 NEWBURY CORPORATION
Address: 29-33 ESSEX ST
City,State,Zip: MELROSE, MA 021760000
Region: NERO
DEP Region: NERO
DEP Program: 3a
DEP Bureau: BWSC
Program: BWSC
Program Id: 3-0030304
High Or Low Level Enforcement: LLE
FMF #: Not reported
Town Where Violation Occurred: MELROSE
Date Executed: 04/18/2017
ENF #: 00001506
Document Type: NON
AG Ref (Y/N): NO
Doc Archived (Y/N): Not reported
EJ Community (Y/N): NO
Regional Comment: Not reported
Final Payment Due Date: Not reported
ACOP \$: Not reported
PAN \$: Not reported
EMS (Y/N): Not reported
EMS\$: Not reported
SEP (Y/N): Not reported
SEP \$: Not reported

Map ID
 Direction
 Distance
 Elevation

MAP FINDINGS

Site

Database(s)

EDR ID Number
 EPA ID Number

JACKSON DRY CLEANERS (Continued)

S11277344

Demand \$: Not reported
 Suspended \$: Not reported
 Ownership: Commercially Owned

UIC:

RTN Number: 3-0030304
 Name: 29-37 ESSEX STREET LLC
 Address: 29-33 ESSEX ST
 City,State,Zip: MELROSE, MA 021760000
 Permit Date: 02/08/2017
 Actor Name: Not reported
 Air Sparging: No
 Injection Well: Yes/Active
 ReInjection Well: No
 UIC APL Type: Not reported
 Latitude: 42.45656372
 Well Status: Not reported
 Longitude: -71.0655135
 UIC ID: Not reported
 EPA Code: Not reported
 Indicates Area: Not reported
 Number of Wells: Not reported
 Owner: Not reported
 Receive Date: Not reported
 Authorization to Install/Close Date: Not reported
 Confirmation of Install Receive: Not reported
 Post-Closure Receive: Not reported
 Final Approval Date: Not reported
 Permit Number: Not reported
 Permit Type: Not reported
 Permit Type Description: Not reported
 Program: Not reported
 Applicant Name: Not reported
 Decision Date: Not reported
 Operator Name: JOHN WISE
 Well ID: Not reported
 Well Type Name: Not reported
 Max Well Depth: Not reported
 Date Complete: Not reported
 Work Performed: Not reported
 Depth to Bedrock: Not reported
 Water Level: Not reported

E26
ESE
1/8-1/4
0.178 mi.
942 ft.

MELROSE ANIMAL CLINIC
26 ESSEX ST
MELROSE, MA 02176
Site 5 of 8 in cluster E

MA HW GEN S112559443
N/A

Relative:
Lower
Actual:
53 ft.

HW GEN:
 Name: MELROSE ANIMAL CLINIC
 Address: 26 ESSEX ST
 City,State,Zip: MELROSE, MA 02176
 EPA Id: MV7816624888
 RCRA Generator Status: VSQG
 State Generator Status: Not reported

MAP FINDINGS

Map ID
 Direction
 Distance
 Elevation

Site

Database(s)

EDR ID Number
 EPA ID Number

E27 **UNITED STATES POSTAL SERVICE**
ESE **23 ESSEX ST**
1/8-1/4 **MELROSE, MA 02176**
0.182 mi.
963 ft. **Site 6 of 8 in cluster E**

NY MANIFEST **S109155936**
N/A

Relative:
Lower
Actual:
54 ft.

NY MANIFEST:
 Name: UNITED STATES POSTAL SERVICE
 Address: 23 ESSEX ST
 City,State,Zip: MELROSE, MA 02176
 Country: USA
 EPA ID: MAP816658571
 Facility Status: Not reported
 Location Address 1: 23 ESSEX ST
 Code: BP
 Location Address 2: Not reported
 Total Tanks: Not reported
 Location City: MELROSE
 Location State: MA
 Location Zip: 02176
 Location Zip 4: Not reported

NY MANIFEST:
 EPAID: MAP816658571
 Mailing Name: UNITED STATES POSTAL SERVICE
 Mailing Contact: UNITED STATES POSTAL SERVICE
 Mailing Address 1: 345 HERITAGE AVE SUITE 131
 Mailing Address 2: Not reported
 Mailing City: PORTSMOUTH
 Mailing State: NH
 Mailing Zip: 03801
 Mailing Zip 4: 9131
 Mailing Country: USA
 Mailing Phone: 6034236282

NY MANIFEST:
 Document ID: Not reported
 Manifest Status: Not reported
 seq: Not reported
 Year: 2018
 Trans1 State ID: MER000500595
 Trans2 State ID: MER000500595
 Generator Ship Date: 06/16/2008
 Trans1 Recv Date: 06/17/2008
 Trans2 Recv Date: 06/23/2008
 TSD Site Recv Date: 06/24/2008
 Part A Recv Date: Not reported
 Part B Recv Date: Not reported
 Generator EPA ID: MAP816658571
 Trans1 EPA ID: Not reported
 Trans2 EPA ID: Not reported
 TSDF ID 1: NYD049836679
 TSDF ID 2: Not reported
 Manifest Tracking Number: 003901719JJK
 Import Indicator: N
 Export Indicator: N
 Discr Quantity Indicator: Y
 Discr Type Indicator: N
 Discr Residue Indicator: N

Map ID
Direction
Distance
Elevation

MAP FINDINGS

Site

Database(s)

EDR ID Number
EPA ID Number

UNITED STATES POSTAL SERVICE (Continued)

S109155936

Discr Partial Reject Indicator: N
Discr Full Reject Indicator: N
Manifest Ref Number: Not reported
Alt Facility RCRA ID: Not reported
Alt Facility Sign Date: Not reported
MGMT Method Type Code: H132
Waste Code: Not reported
Waste Code: Not reported
Waste Code: Not reported
Waste Code: Not reported
Waste Code: Not reported
Waste Code: Not reported
Quantity: 8520
Units: P - Pounds
Number of Containers: 1
Container Type: CM - Metal boxes, cases, roll-offs
Handling Method: L Landfill.
Specific Gravity: 1
Waste Code: D008
Waste Code 1_2: Not reported
Waste Code 1_3: Not reported
Waste Code 1_4: Not reported
Waste Code 1_5: Not reported
Waste Code 1_6: Not reported

**G28
SE
1/8-1/4
0.187 mi.
986 ft.**

**CITY OF MELROSE POLICE
56 W FOSTER ST
MELROSE, MA 02176
Site 1 of 2 in cluster G**

**MA UST U000229196
MA ASBESTOS N/A**

**Relative:
Lower
Actual:
51 ft.**

UST:
Facility:
Name: CITY OF MELROSE POLICE
Address: 56 W FOSTER ST
City,State,Zip: MELROSE, MA 02176
Facility ID: 10527
Owner Id: 1316
Owner: CITY OF MELROSE
Owner Address: 562 MAIN ST
Owner City,St,Zip: MELROSE, MA 02176
Telephone: Not reported
Description: Not reported
Facility address 2: Not reported
Owner address 2: Not reported
Latitude: 42.45464
Longitude: -71.06662
Contact name: Not reported
Contact address1: Not reported
Contact address2: Not reported
Contact city: Not reported
Contact state: Not reported
Contact zip: Not reported
Contact email: Not reported
Update: 1991-11-08 00:00:00
Update by: Not reported

Map ID
Direction
Distance
Elevation

MAP FINDINGS

Site

Database(s)

EDR ID Number
EPA ID Number

CITY OF MELROSE POLICE (Continued)

U000229196

Fac status: CLOSED

Tank ID: 1
Tank Status: Tank Removed
Status Date: 09/21/1998
Date Installed: Not reported
Capacity: 1000.00000
Contents: Gasoline
Tank Usage: Not reported
Tank Leak Detection: Not reported
Pipe Leak Detection: Not reported
Latitude: Not reported
Longitude: Not reported
Tank construct: Not reported
Pipe construct: Not reported
Ptype: Not reported
Number of compartment: Not reported
Pipe install date: Not reported
Pipe leak install date: Not reported
Submersible sump: N
Submersible sump install date: Not reported
Turbine sump: N
Turbine sump sensor: N
Intermediate sump: N
Intermediate sump sensor: N
Spill bucket installed date: Not reported
Spill bucket sensor: N
Overfill protect install: Not reported
Overfill protect type: Not reported
Automatic line leak detect: Not reported
Tank corrosion type: Not reported
Leak corrosion type: Not reported

Tank ID: 2
Tank Status: Tank Removed
Status Date: 09/21/1998
Date Installed: Not reported
Capacity: 1020.00000
Contents: Bulk Heati
Tank Usage: Not reported
Tank Leak Detection: Not reported
Pipe Leak Detection: Not reported
Latitude: Not reported
Longitude: Not reported
Tank construct: Not reported
Pipe construct: Not reported
Ptype: Not reported
Number of compartment: Not reported
Pipe install date: Not reported
Pipe leak install date: Not reported
Submersible sump: N
Submersible sump install date: Not reported
Turbine sump: N
Turbine sump sensor: N
Intermediate sump: N

Map ID
Direction
Distance
Elevation

MAP FINDINGS

Site

Database(s)

EDR ID Number
EPA ID Number

CITY OF MELROSE POLICE (Continued)

U000229196

Intermediate sump sensor: N
Spill bucket installed date: Not reported
Spill bucket sensor: N
Overfill protect install: Not reported
Overfill protect type: Not reported
Automatic line leak detect: Not reported
Tank corrosion type: Not reported
Leak corrosion type: Not reported

ASBESTOS:

Name: MELROSE POLICE DEPARTMENT
Address: 56 WEST FOSTER STREET
City,State,Zip: MELROSE, MA
Notification: Not reported
DEP Region: Not reported
Notifiers Name: Not reported
Start Date: 07/25/2006
End Date: 07/25/2006
Date Entered: Not reported
Entry Date: 07/12/2006
Quantity Material Removed SF: 80.00
Quantity Material Removed LF: .00
Project Description: Blr
AR Tracking ID: 70377
Super Lic Number: AS051070
Monitor Lic Number: AM060336
Lab Lic Number: AA000122
Year: 2006
Sticker Number: 100035656
Form Type: ANF-001
Fee Status: Exempt
Facility Phone: 7819794461
Sub Town: Not reported
Worksite: BASEMENT
Occupied: -1
Contractor: AC000133
Contract Type: Off
Hours: Week days: 7-5 Week end:
Project Type: Renv
Abatement Process: Encp
Location: Indoors
Decon Process: N/A
Disposal Methods: ALL ACM TO BE DOUBLED BAGGED IN 6 MIL LABELLED ASBESTOS REMOVAL BAGS
Facility Usage: POLICE DEPARTMENT
Waiver Given: Not reported
DEP Waiver Number: Not reported
DLWD Waiver Number: Not reported
Small Owner Occ: 4
Owner Name: SAME
Owner Address: Not reported
Owner City: Not reported
Owner State: MA
On Site Manager Name: Not reported
On Site Manager Phone: Not reported
Ins Comp: Not reported
Policy Number: Not reported
EXP Date: Not reported

Map ID
Direction
Distance
Elevation

MAP FINDINGS

Site

Database(s)

EDR ID Number
EPA ID Number

CITY OF MELROSE POLICE (Continued)

U000229196

Facility Size: Not reported
Transporter Name: ASBESTOS FREE, INC.
Transporter Address: 42 BROADWAY
Transporter City: WAKEFIELD
Transporter State: Not reported
Final Site: 39
Certified Name: FRANK L. ARSENAULT
Cert Sign Date: 07/12/2006
Certified Company: ASBESTOS FREE, INC.
Certified Phone: 7812454403
Entered_by: Not reported

Name: MELROSE POLICE DEPARTMENT
Address: 56 W. FOSTER STREET
City,State,Zip: MELROSE, MA
Notification: Not reported
DEP Region: Not reported
Notifiers Name: Not reported
Start Date: 01/12/2009
End Date: 01/12/2009
Date Entered: Not reported
Entry Date: 12/29/2008
Quantity Material Removed SF: 50.00
Quantity Material Removed LF: .00
Project Description: Blr
AR Tracking ID: 108137
Super Lic Number: AS051070
Monitor Lic Number: AM900334
Lab Lic Number: AA000128
Year: 2008
Sticker Number: 100082893
Form Type: ANF-001
Fee Status: Exempt
Facility Phone: 7816651212
Sub Town: Not reported
Worksite: BASEMENT
Occupied: -1
Contractor: AC000133
Contract Type: Off
Hours: Week days: 7-5 Week end:
Project Type: Renv
Abatement Process: Fcontain
Location: Indoors
Decon Process: 3 STAGE DECON
Disposal Methods: ALL ACM TO BE DOUBLED BAGGED IN 6 MIL LABELLED ASBESTOS REMOVAL BAGS.
Facility Usage: POLICE STATION
Waiver Given: Not reported
DEP Waiver Number: Not reported
DLWD Waiver Number: Not reported
Small Owner Occ: 4
Owner Name: SAME
Owner Address: Not reported
Owner City: Not reported
Owner State: MA
On Site Manager Name: Not reported
On Site Manager Phone: Not reported
Ins Comp: Not reported

Map ID
 Direction
 Distance
 Elevation

MAP FINDINGS

Site

Database(s)

EDR ID Number
 EPA ID Number

CITY OF MELROSE POLICE (Continued)

U000229196

Policy Number: Not reported
 EXP Date: Not reported
 Facility Size: Not reported
 Transporter Name: ASBESTOS FREE, INC.
 Transporter Address: 42 BROADWAY
 Transporter City: WAKEFIELD
 Transporter State: Not reported
 Final Site: 39
 Certified Name: FRANK ARSENAULT
 Cert Sign Date: 12/29/2008
 Certified Company: ASBESTOS FREE, INC.
 Certified Phone: 7812454403
 Entered_by: Not reported

G29
SE
1/8-1/4
0.187 mi.
986 ft.

56 W. FOSTER ST
MELROSE, MA
Site 2 of 2 in cluster G

MA SPILLS S101017017
N/A

Relative:
Lower
Actual:
51 ft.

MA Spills:		Spill ID:	N87-0171
Facility ID:	0000	Date Entered:	19890131
Staff Lead:	MICHAUD, J	First Response:	19881030
Last Entered:	19890131	Spill Time:	Not reported
Spill Date:	Not reported	Report Time:	Not reported
Report Date:	19870213	Mat Type:	PETROLEUM
Case Closed:	YES	Contam Soil:	Not reported
Virgin Waste:	VIRGIN	Other Impact:	Not reported
Env Impact:	Not reported	Other Material:	Not reported
Material:	GASOLINE	Qty Actual:	10-50
Qty Reported:	10-50	Qty Actual:	GALLONS
Qty Reported:	GALLONS	PCB Lev (ppm):	Not reported
CAS No:	Not reported	Other Source:	Not reported
Source:	VEH. FUEL TANK	Other Incdnt:	Not reported
Incident:	OVERFILL	Contractor:	NOT USED
Cleanup Type:	Not reported	LUST Elig:	Not reported
Referral:	NO	Category:	Not reported
Report Prep:	Not reported		
Notifier:	Not reported		
Notif Tel:	Not reported		
Days/Close:	1		

E30
ESE
1/8-1/4
0.187 mi.
988 ft.

NEW RUSSOS DRY CLEANERS
18 ESSEX ST
MELROSE, MA 02176
Site 7 of 8 in cluster E

MA DRYCLEANERS S106488623
MA HW GEN N/A

Relative:
Lower
Actual:
53 ft.

DRYCLEANERS:
 Name: NEW RUSSOS DRY CLEANERS
 Address: 18 ESSEX ST
 City,State,Zip: MELROSE, MA 021760000
 City,State,Zip: MELROSE, MA 021760000
 Facility ID: 402274
 Classification Type: Active use of Perc
 Reg Obj Contact: Tho Le

Map ID
 Direction
 Distance
 Elevation

MAP FINDINGS

Site

Database(s)

EDR ID Number
 EPA ID Number

NEW RUSSOS DRY CLEANERS (Continued)

S106488623

Reg Obj Mail Address: Not reported
 Mail Town Name: Not reported
 Mail Zip Code: Not reported
 DEP Region Code: NE
 Mailing State: Not reported
 Reg Obj Phone: Not reported

HW GEN:

Name: NEW RUSSOS DRY CLEANERS
 Address: 18 ESSEX ST
 City,State,Zip: MELROSE, MA 02176
 EPA Id: MV7816652281
 RCRA Generator Status: VSQG
 State Generator Status: VQG-MA

**E31
 ESE
 1/8-1/4
 0.187 mi.
 988 ft.**

**RUSSOS CLEANERS
 18 ESSEX ST
 MELROSE, MA 02176**

**RCRA NonGen / NLR
 FINDS
 ECHO**

**1000385474
 MAD066622044**

Site 8 of 8 in cluster E

**Relative:
 Lower
 Actual:
 53 ft.**

RCRA Listings:
 Date Form Received by Agency: 19830128
 Handler Name: Russos Cleaners
 Handler Address: 18 ESSEX ST
 Handler City,State,Zip: MELROSE, MA 02176
 EPA ID: MAD066622044
 Contact Name: UNKNOWN UNKNOWN
 Contact Address: Not reported
 Contact City,State,Zip: Not reported
 Contact Telephone: 999-999-9999
 Contact Fax: Not reported
 Contact Email: Not reported
 Contact Title: Not reported
 EPA Region: 01
 Land Type: Private
 Federal Waste Generator Description: Not a generator, verified
 Non-Notifier: Not reported
 Biennial Report Cycle: Not reported
 Accessibility: Not reported
 Active Site Indicator: Not reported
 State District Owner: MA
 State District: N
 Mailing Address: 18 ESSEX ST
 Mailing City,State,Zip: MELROSE, MA 02176
 Owner Name: Not reported
 Owner Type: Not reported
 Operator Name: Russos Cleaners
 Operator Type: Private
 Short-Term Generator Activity: No
 Importer Activity: No
 Mixed Waste Generator: No
 Transporter Activity: No
 Transfer Facility Activity: No
 Recycler Activity with Storage: No
 Small Quantity On-Site Burner Exemption: No
 Smelting Melting and Refining Furnace Exemption: No

Map ID
 Direction
 Distance
 Elevation

MAP FINDINGS

Site

Database(s)

EDR ID Number
 EPA ID Number

RUSSOS CLEANERS (Continued)

1000385474

Underground Injection Control:	No
Off-Site Waste Receipt:	No
Universal Waste Indicator:	No
Universal Waste Destination Facility:	No
Federal Universal Waste:	No
Active Site State-Reg Handler:	---
Federal Facility Indicator:	Not reported
Hazardous Secondary Material Indicator:	NN
Sub-Part K Indicator:	Not reported
2018 GPRA Permit Baseline:	Not on the Baseline
2018 GPRA Renewals Baseline:	Not on the Baseline
202 GPRA Corrective Action Baseline:	No
Subject to Corrective Action Universe:	No
Non-TSDFs Where RCRA CA has Been Imposed Universe:	No
Corrective Action Priority Ranking:	No NCAPS ranking
Environmental Control Indicator:	No
Institutional Control Indicator:	No
Human Exposure Controls Indicator:	N/A
Groundwater Controls Indicator:	N/A
Significant Non-Complier Universe:	No
Unaddressed Significant Non-Complier Universe:	No
Addressed Significant Non-Complier Universe:	No
Significant Non-Complier With a Compliance Schedule Universe:	No
Financial Assurance Required:	Not reported
Handler Date of Last Change:	20171020
Recognized Trader-Importer:	No
Recognized Trader-Exporter:	No
Importer of Spent Lead Acid Batteries:	No
Exporter of Spent Lead Acid Batteries:	No
Recycler Activity Without Storage:	No
Manifest Broker:	No
Sub-Part P Indicator:	No

Handler - Owner Operator:

Owner/Operator Indicator:	Operator
Owner/Operator Name:	RUSSOS CLEANERS
Legal Status:	Private
Date Became Current:	19900301
Date Ended Current:	19910603
Owner/Operator Address:	Not reported
Owner/Operator City,State,Zip:	Not reported
Owner/Operator Telephone:	Not reported
Owner/Operator Telephone Ext:	Not reported
Owner/Operator Fax:	Not reported
Owner/Operator Email:	Not reported

Historic Generators:

Receive Date:	19830128
Handler Name:	RUSSOS CLEANERS
Federal Waste Generator Description:	Not a generator, verified
State District Owner:	MA
Large Quantity Handler of Universal Waste:	No
Recognized Trader Importer:	No
Recognized Trader Exporter:	No
Spent Lead Acid Battery Importer:	No

Map ID
 Direction
 Distance
 Elevation

MAP FINDINGS

Site

Database(s)

EDR ID Number
 EPA ID Number

RUSSOS CLEANERS (Continued)

1000385474

Spent Lead Acid Battery Exporter:	No
Current Record:	Yes
Non Storage Recycler Activity:	Not reported
Electronic Manifest Broker:	Not reported

List of NAICS Codes and Descriptions:
 NAICS Codes: No NAICS Codes Found

Facility Has Received Notices of Violations:
 Violations: No Violations Found

Evaluation Action Summary:
 Evaluations: No Evaluations Found

FINDS:
 Registry ID: 110003441302

[Click Here for FRS Facility Detail Report:](#)

Environmental Interest/Information System:
 RCRAInfo is a national information system that supports the Resource Conservation and Recovery Act (RCRA) program through the tracking of events and activities related to facilities that generate, transport, and treat, store, or dispose of hazardous waste. RCRAInfo allows RCRA program staff to track the notification, permit, compliance, and corrective action activities required under RCRA.
 MA-EPICS - Massachusetts Environmental Protection Integrated Computer System

[Click this hyperlink](#) while viewing on your computer to access additional FINDS: detail in the EDR Site Report.

ECHO:
 Envid: 1000385474
 Registry ID: 110003441302
 DFR URL: <http://echo.epa.gov/detailed-facility-report?fid=110003441302>
 Name: RUSSOS CLEANERS
 Address: 18 ESSEX ST
 City,State,Zip: MELROSE, MA 02176

32
South
1/8-1/4
0.188 mi.
990 ft.

25 HERBERT ST.
MELROSE, MA

MA SPILLS S101033146
N/A

Relative:
Lower
Actual:
49 ft.

MA Spills:		Spill ID:	N90-0222
Facility ID:	0000	Date Entered:	19900322
Staff Lead:	PENTA, E	First Response:	19880714
Last Entered:	19910723	Spill Time:	Not reported
Spill Date:	19900214	Report Time:	01:20PM
Report Date:	19900214	Mat Type:	PETROLEUM
Case Closed:	YES	Contam Soil:	Not reported
Virgin Waste:	VIRGIN	Other Impact:	Not reported
Env Impact:	SOIL	Other Material:	Not reported
Material:	#2 FUEL OIL		

Map ID
Direction
Distance
Elevation

MAP FINDINGS

Site

Database(s)

EDR ID Number
EPA ID Number

(Continued)

S101033146

Qty Reported:	UNKNOWN	Qty Actual:	UNKNOWN
Qty Reported:	GALLONS	Qty Actual:	GALLONS
CAS No:	Not reported	PCB Lev (ppm):	NONE
Source:	ABOVE-GRND TANK	Other Source:	Not reported
Incident:	LEAK	Other Incdnt:	Not reported
Cleanup Type:	---	Contractor:	NOT USED
Referral:	NO	LUST Elig:	NO
Report Prep:	Not reported	Category:	Not reported
Notifier:	CAPT.O'BRIEN		
Notif Tel:	Not reported		
Days/Close:	147		

F33
North
1/8-1/4
0.196 mi.
1036 ft.

50 TREMONT STREET CONDOMINIUM ASSOCIATION INC.
50 TREMONT ST
MELROSE, MA 02176

MA SHWS
MA LUST
MA INST CONTROL
MA RELEASE
MA ENF
S105309372
N/A

Site 2 of 2 in cluster F

Relative:
Lower

SHWS:
Name: NO LOCATION AID
Address: 50 TREMONT ST
City,State,Zip: MELROSE, MA 021760000
Facility ID: 3-0021404
Source Type: Not reported
Release Town: MELROSE
Notification Date: 01/11/2002
Category: 120 DY
Associated ID: 3-0021404
Current Status: RAO
Status Date: 06/04/2009
Phase: Not reported
Response Action Outcome: A3
Oil Or Haz Material: Oil and Hazardous Material

LUST:

Facility:
Name: NO LOCATION AID
Address: 50 TREMONT ST
City,State,Zip: MELROSE, MA
Current Status: Response Action Outcome Not Required
Release Tracking Number/Current Status: 3-0024139 / RAONR
Status Date: 05/19/2005
Source Type: UST
Release Town: MELROSE
Notification Date: 08/12/2004
Category: 72 HR
Associated ID: Not reported
Phase: Not reported
Response Action Outcome: -
Oil Or Haz Material: Oil

Location Type: COMMERCIAL
Source: UST

Click here to access the MA DEP site for this facility:

Map ID
Direction
Distance
Elevation

MAP FINDINGS

Site

Database(s)

EDR ID Number
EPA ID Number

50 TREMONT STREET CONDOMINIUM ASSOCIATION INC. (Continued)

S105309372

Chemicals:

Chemical: WASTE OIL
Quantity: 0.5 inches

Actions:

Action Type: Tier Classification
Action Status: Transmittal, Notice, or Notification Received
Action Date: 1/14/2003
Response Action Outcome: Not reported

Action Type: Tier Classification
Action Status: Tier 2 Classification
Action Date: 1/14/2003
Response Action Outcome: Not reported

Action Type: Tier Classification
Action Status: Legal Notice Published
Action Date: 1/23/2003
Response Action Outcome: Not reported

Action Type: Tier Classification
Action Status: Tier 2 Extension
Action Date: 4/14/2008
Response Action Outcome: Not reported

Action Type: Compliance and Enforcement Action
Action Status: Notice of Non-Compliance Issued
Action Date: 4/25/2005
Response Action Outcome: Not reported

Action Type: Immediate Response Action
Action Status: Completion Statement Received
Action Date: 5/19/2005
Response Action Outcome: Not reported

Action Type: RAO Not Required
Action Status: Linked to a Tier Classified Site
Action Date: 5/19/2005
Response Action Outcome: Not reported

Action Type: Tier Classification
Action Status: RTN Linked to TCLASS Via IRA Completion Statement
Action Date: 5/19/2005
Response Action Outcome: Not reported

Action Type: Immediate Response Action
Action Status: IRA Assessment Only
Action Date: 8/12/2004
Response Action Outcome: Not reported

Action Type: Release Disposition
Action Status: Reportable Release under MGL 21E
Action Date: 8/12/2004
Response Action Outcome: Not reported

Action Type: A Notice sent to a Potentially Responsible Party (PRP)
Action Status: A MassDEP piece of correspondence was issued (approvals, NORs, etc.)

Map ID
Direction
Distance
Elevation

MAP FINDINGS

Site

Database(s)

EDR ID Number
EPA ID Number

50 TREMONT STREET CONDOMINIUM ASSOCIATION INC. (Continued)

S105309372

Action Date: 8/31/2004
Response Action Outcome: Not reported

Action Type: RNF
Action Status: Reportable Release under MGL 21E
Action Date: 9/13/2004
Response Action Outcome: Not reported

INST CONTROL:

Name: NO LOCATION AID
Address: 50 TREMONT ST
City,State,Zip: MELROSE, MA 021760000
Release Tracking Number: 3-0021404
Action Type: AUL
Action Stat: RECPT
Action Date: 06/04/2009
Response Action Outcome: A3 - A permanent solution has been achieved. Contamination has not been reduced to background and an Activity and use Limitation (AUL) has been implemented.

Name: NO LOCATION AID
Address: 50 TREMONT ST
City,State,Zip: MELROSE, MA 021760000
Release Tracking Number: 3-0021404
Action Type: AUL
Action Stat: SNAUDI
Action Date: 08/23/2011
Response Action Outcome: A3 - A permanent solution has been achieved. Contamination has not been reduced to background and an Activity and use Limitation (AUL) has been implemented.

Name: NO LOCATION AID
Address: 50 TREMONT ST
City,State,Zip: MELROSE, MA 021760000
Release Tracking Number: 3-0021404
Action Type: AUL
Action Stat: TSAUD
Action Date: 12/29/2009
Response Action Outcome: A3 - A permanent solution has been achieved. Contamination has not been reduced to background and an Activity and use Limitation (AUL) has been implemented.

Release:

Name: NO LOCATION AID
Address: 50 TREMONT ST
City,State,Zip: MELROSE, MA 021760000
Release Tracking Number/Current Status: 3-0021404 / RAO
Primary ID: 3-0021404
Official City: MELROSE
Notification: 01/11/2002
Category: 120 DY
Status Date: 06/04/2009
Phase: Not reported
Response Action Outcome: A3 - A permanent solution has been achieved. Contamination has not been reduced to background and an Activity and use Limitation (AUL)

Map ID
Direction
Distance
Elevation

MAP FINDINGS

Site

Database(s)

EDR ID Number
EPA ID Number

50 TREMONT STREET CONDOMINIUM ASSOCIATION INC. (Continued)

S105309372

Oil / Haz Material Type: has been implemented.
Oil and Hazardous Material

[Click here to access the MA DEP site for this facility:](#)

Actions:

Action Type: Release Disposition
Action Status: Reportable Release under MGL 21E
Action Date: 1/11/2002
Response Action Outcome: A permanent solution has been achieved. Contamination has not been reduced to background and an Activity and use Limitation (AUL) has been implemented.

Action Type: RNF
Action Status: Reportable Release under MGL 21E
Action Date: 1/11/2002
Response Action Outcome: A permanent solution has been achieved. Contamination has not been reduced to background and an Activity and use Limitation (AUL) has been implemented.

Action Type: Phase 2
Action Status: Notice of Delay in Meeting RA Deadline Received
Action Date: 1/12/2005
Response Action Outcome: A permanent solution has been achieved. Contamination has not been reduced to background and an Activity and use Limitation (AUL) has been implemented.

Action Type: Phase 3
Action Status: Notice of Delay in Meeting RA Deadline Received
Action Date: 1/12/2005
Response Action Outcome: A permanent solution has been achieved. Contamination has not been reduced to background and an Activity and use Limitation (AUL) has been implemented.

Action Type: Tier Classification
Action Status: Transmittal, Notice, or Notification Received
Action Date: 1/14/2003
Response Action Outcome: A permanent solution has been achieved. Contamination has not been reduced to background and an Activity and use Limitation (AUL) has been implemented.

Action Type: Tier Classification
Action Status: Tier 2 Classification
Action Date: 1/14/2003
Response Action Outcome: A permanent solution has been achieved. Contamination has not been reduced to background and an Activity and use Limitation (AUL) has been implemented.

Action Type: Phase 1
Action Status: Completion Statement Received
Action Date: 1/14/2003
Response Action Outcome: A permanent solution has been achieved. Contamination has not been reduced to background and an Activity and use Limitation (AUL) has been implemented.

Action Type: Phase 2
Action Status: Scope of Work Received

Map ID
Direction
Distance
Elevation

MAP FINDINGS

Site

Database(s)

EDR ID Number
EPA ID Number

50 TREMONT STREET CONDOMINIUM ASSOCIATION INC. (Continued)

S105309372

Action Date: 1/14/2003
Response Action Outcome: A permanent solution has been achieved. Contamination has not been reduced to background and an Activity and use Limitation (AUL) has been implemented.

Action Type: Tier Classification
Action Status: Legal Notice Published
Action Date: 1/23/2003
Response Action Outcome: A permanent solution has been achieved. Contamination has not been reduced to background and an Activity and use Limitation (AUL) has been implemented.

Action Type: Phase 2
Action Status: Completion Statement Received
Action Date: 11/24/2005
Response Action Outcome: A permanent solution has been achieved. Contamination has not been reduced to background and an Activity and use Limitation (AUL) has been implemented.

Action Type: Response Action Outcome - RAO
Action Status: Level I - Technical Screen Audit
Action Date: 12/29/2009
Response Action Outcome: A permanent solution has been achieved. Contamination has not been reduced to background and an Activity and use Limitation (AUL) has been implemented.

Action Type: Activity and Use Limitation
Action Status: Level I - Technical Screen Audit
Action Date: 12/29/2009
Response Action Outcome: A permanent solution has been achieved. Contamination has not been reduced to background and an Activity and use Limitation (AUL) has been implemented.

Action Type: Phase 2
Action Status: Notice of Delay in Meeting RA Deadline Received
Action Date: 2/22/2005
Response Action Outcome: A permanent solution has been achieved. Contamination has not been reduced to background and an Activity and use Limitation (AUL) has been implemented.

Action Type: Phase 3
Action Status: Notice of Delay in Meeting RA Deadline Received
Action Date: 2/22/2005
Response Action Outcome: A permanent solution has been achieved. Contamination has not been reduced to background and an Activity and use Limitation (AUL) has been implemented.

Action Type: Phase 2
Action Status: Status or Interim Report Received
Action Date: 3/4/2005
Response Action Outcome: A permanent solution has been achieved. Contamination has not been reduced to background and an Activity and use Limitation (AUL) has been implemented.

Action Type: Tier Classification
Action Status: Tier 2 Extension
Action Date: 4/14/2008

Map ID
Direction
Distance
Elevation

MAP FINDINGS

Site

Database(s)

EDR ID Number
EPA ID Number

50 TREMONT STREET CONDOMINIUM ASSOCIATION INC. (Continued)

S105309372

Response Action Outcome: A permanent solution has been achieved. Contamination has not been reduced to background and an Activity and use Limitation (AUL) has been implemented.

Action Type: A Notice sent to a Potentially Responsible Party (PRP)
Action Status: A MassDEP piece of correspondence was issued (approvals, NORs, etc.)
Action Date: 4/3/2002
Response Action Outcome: A permanent solution has been achieved. Contamination has not been reduced to background and an Activity and use Limitation (AUL) has been implemented.

Action Type: Tier Classification
Action Status: RTN Linked to TCLASS Via IRA Completion Statement
Action Date: 5/19/2005
Response Action Outcome: A permanent solution has been achieved. Contamination has not been reduced to background and an Activity and use Limitation (AUL) has been implemented.

Action Type: Compliance and Enforcement Action
Action Status: Notice of Enforcement Conference
Action Date: 5/19/2008
Response Action Outcome: A permanent solution has been achieved. Contamination has not been reduced to background and an Activity and use Limitation (AUL) has been implemented.

Action Type: Phase 3
Action Status: Completion Statement Received
Action Date: 6/28/2006
Response Action Outcome: A permanent solution has been achieved. Contamination has not been reduced to background and an Activity and use Limitation (AUL) has been implemented.

Action Type: Response Action Outcome - RAO
Action Status: RAO Statement Received
Action Date: 6/4/2009
Response Action Outcome: A permanent solution has been achieved. Contamination has not been reduced to background and an Activity and use Limitation (AUL) has been implemented.

Action Type: Activity and Use Limitation
Action Status: Transmittal, Notice, or Notification Received
Action Date: 6/4/2009
Response Action Outcome: A permanent solution has been achieved. Contamination has not been reduced to background and an Activity and use Limitation (AUL) has been implemented.

Action Type: Compliance and Enforcement Action
Action Status: Notice of Non-Compliance Issued
Action Date: 7/2/2007
Response Action Outcome: A permanent solution has been achieved. Contamination has not been reduced to background and an Activity and use Limitation (AUL) has been implemented.

Action Type: Compliance and Enforcement Action
Action Status: ACOP
Action Date: 7/3/2008
Response Action Outcome: A permanent solution has been achieved. Contamination has not been

Map ID
Direction
Distance
Elevation

MAP FINDINGS

Site

Database(s)

EDR ID Number
EPA ID Number

50 TREMONT STREET CONDOMINIUM ASSOCIATION INC. (Continued)

S105309372

reduced to background and an Activity and use Limitation (AUL) has been implemented.

Action Type: RLFA
Action Status: FLDRAN
Action Date: 8/23/2010
Response Action Outcome: A permanent solution has been achieved. Contamination has not been reduced to background and an Activity and use Limitation (AUL) has been implemented.

Action Type: Activity and Use Limitation
Action Status: Level II - Audit Inspection
Action Date: 8/23/2011
Response Action Outcome: A permanent solution has been achieved. Contamination has not been reduced to background and an Activity and use Limitation (AUL) has been implemented.

Action Type: An activity type that is related to an Audit
Action Status: NAFNVD
Action Date: 9/15/2011
Response Action Outcome: A permanent solution has been achieved. Contamination has not been reduced to background and an Activity and use Limitation (AUL) has been implemented.

Chemicals:
Chemical: C11 THRU C22 AROMATIC HYDROCARBONS
Quantity: 12800 milligrams per kilogram
Chemical: C19 THRU C36 ALIPHATIC HYDROCARBONS
Quantity: 30000 milligrams per kilogram
Chemical: 1,4-DICHLOROBENZENE
Quantity: 2800 milligrams per kilogram

Name: NO LOCATION AID
Address: 50 TREMONT ST
City,State,Zip: MELROSE, MA
Release Tracking Number/Current Status: 3-0024139 / RAONR
Primary ID: Not reported
Official City: MELROSE
Notification: 08/12/2004
Category: 72 HR
Status Date: 05/19/2005
Phase: Not reported
Response Action Outcome: -
Oil / Haz Material Type: Oil

[Click here to access the MA DEP site for this facility:](#)

Actions:
Action Type: Tier Classification
Action Status: Transmittal, Notice, or Notification Received
Action Date: 1/14/2003
Response Action Outcome: Not reported

Action Type: Tier Classification
Action Status: Tier 2 Classification
Action Date: 1/14/2003

Map ID
Direction
Distance
Elevation

MAP FINDINGS

Site

Database(s)

EDR ID Number
EPA ID Number

50 TREMONT STREET CONDOMINIUM ASSOCIATION INC. (Continued)

S105309372

Response Action Outcome:	Not reported
Action Type:	Tier Classification
Action Status:	Legal Notice Published
Action Date:	1/23/2003
Response Action Outcome:	Not reported
Action Type:	Tier Classification
Action Status:	Tier 2 Extension
Action Date:	4/14/2008
Response Action Outcome:	Not reported
Action Type:	Compliance and Enforcement Action
Action Status:	Notice of Non-Compliance Issued
Action Date:	4/25/2005
Response Action Outcome:	Not reported
Action Type:	Immediate Response Action
Action Status:	Completion Statement Received
Action Date:	5/19/2005
Response Action Outcome:	Not reported
Action Type:	RAO Not Required
Action Status:	Linked to a Tier Classified Site
Action Date:	5/19/2005
Response Action Outcome:	Not reported
Action Type:	Tier Classification
Action Status:	RTN Linked to TCLASS Via IRA Completion Statement
Action Date:	5/19/2005
Response Action Outcome:	Not reported
Action Type:	Immediate Response Action
Action Status:	IRA Assessment Only
Action Date:	8/12/2004
Response Action Outcome:	Not reported
Action Type:	Release Disposition
Action Status:	Reportable Release under MGL 21E
Action Date:	8/12/2004
Response Action Outcome:	Not reported
Action Type:	A Notice sent to a Potentially Responsible Party (PRP)
Action Status:	A MassDEP piece of correspondence was issued (approvals, NORs, etc.
Action Date:	8/31/2004
Response Action Outcome:	Not reported
Action Type:	RNF
Action Status:	Reportable Release under MGL 21E
Action Date:	9/13/2004
Response Action Outcome:	Not reported
Chemicals:	
Chemical:	WASTE OIL
Quantity:	0.5 inches
Location Type:	COMMERCIAL
Source:	UST

Map ID
Direction
Distance
Elevation

MAP FINDINGS

Site

Database(s)

EDR ID Number
EPA ID Number

50 TREMONT STREET CONDOMINIUM ASSOCIATION INC. (Continued)

S105309372

ENFORCEMENT:

Name: 50 TREMONT STREET CONDOMINIUM ASSOCIATION INC.
Address: 50 TREMONT ST
City,State,Zip: MELROSE, MA 021760000
Region: NERO
DEP Region: NERO
DEP Program: 3a
DEP Bureau: BWSC
Program: BWSC
Program Id: 3-0021404
High Or Low Level Enforcement: HLE
FMF #: 0
Town Where Violation Occurred: Not reported
Date Executed: 07/03/2008
ENF #: ACOP-NE-08-3A004
Document Type: ACOP
AG Ref (Y/N): Not reported
Doc Archived (Y/N): Not reported
EJ Community (Y/N): Not reported
Regional Comment: Not reported
Final Payment Due Date: 06/01/2009
ACOP \$: 7500
PAN \$: Not reported
EMS (Y/N): Not reported
EMS\$: Not reported
SEP (Y/N): Not reported
SEP \$: Not reported
Demand \$: Not reported
Suspended \$: 24500
Ownership: Commercially Owned

Name: JOHNSON, PAUL TRUSTEE OF 50 TREMONT STREET CONDOMINIUM
Address: 50 TREMONT ST
City,State,Zip: MELROSE, MA 021760000
Region: NERO
DEP Region: NERO
DEP Program: 3a
DEP Bureau: BWSC
Program: BWSC
Program Id: 3-0021404
High Or Low Level Enforcement: LLE
FMF #: 0
Town Where Violation Occurred: Not reported
Date Executed: 07/02/2007
ENF #: NON-NE-07-3A075
Document Type: NON
AG Ref (Y/N): Not reported
Doc Archived (Y/N): Not reported
EJ Community (Y/N): Not reported
Regional Comment: Not reported
Final Payment Due Date: Not reported
ACOP \$: Not reported
PAN \$: Not reported
EMS (Y/N): Not reported
EMS\$: Not reported
SEP (Y/N): Not reported
SEP \$: Not reported

Map ID
 Direction
 Distance
 Elevation

MAP FINDINGS

Site

Database(s)

EDR ID Number
 EPA ID Number

50 TREMONT STREET CONDOMINIUM ASSOCIATION INC. (Continued)

S105309372

Demand \$: Not reported
 Suspended \$: Not reported
 Ownership: Commercially Owned

H34
ENE
1/8-1/4
0.204 mi.
1076 ft.

KESAK PROPERTIES LLC
42-44 WEST EMERSON ST
MELROSE, MA 02176

RCRA NonGen / NLR

1027472099
MAR000615237

Site 1 of 2 in cluster H

Relative:
Higher
Actual:
59 ft.

RCRA Listings:	
Date Form Received by Agency:	20220826
Handler Name:	Kesak Properties Llc
Handler Address:	42-44 WEST EMERSON ST
Handler City,State,Zip:	MELROSE, MA 02176
EPA ID:	MAR000615237
Contact Name:	JOSEPHINE A OVALLE
Contact Address:	Not reported
Contact City,State,Zip:	Not reported
Contact Telephone:	603-673-5215
Contact Fax:	Not reported
Contact Email:	JOVALLE@KESAKGROUP.COM
Contact Title:	Not reported
EPA Region:	01
Land Type:	Private
Federal Waste Generator Description:	Not a generator, verified
Non-Notifier:	Not reported
Biennial Report Cycle:	Not reported
Accessibility:	Not reported
Active Site Indicator:	State-specific Activities
State District Owner:	MA
State District:	NE
Mailing Address:	POWERS ST
Mailing City,State,Zip:	MILFORD, NH 03055
Owner Name:	Kesak Properties Llc
Owner Type:	Private
Operator Name:	Kesak Group Inc
Operator Type:	Private
Short-Term Generator Activity:	No
Importer Activity:	No
Mixed Waste Generator:	No
Transporter Activity:	No
Transfer Facility Activity:	No
Recycler Activity with Storage:	No
Small Quantity On-Site Burner Exemption:	No
Smelting Melting and Refining Furnace Exemption:	No
Underground Injection Control:	No
Off-Site Waste Receipt:	No
Universal Waste Indicator:	No
Universal Waste Destination Facility:	No
Federal Universal Waste:	No
Active Site State-Reg Handler:	--Y
Federal Facility Indicator:	Not reported
Hazardous Secondary Material Indicator:	N
Sub-Part K Indicator:	Not reported
2018 GPRA Permit Baseline:	Not on the Baseline
2018 GPRA Renewals Baseline:	Not on the Baseline
202 GPRA Corrective Action Baseline:	No

Map ID
 Direction
 Distance
 Elevation

MAP FINDINGS

Site

Database(s)

EDR ID Number
 EPA ID Number

KESAK PROPERTIES LLC (Continued)

1027472099

Subject to Corrective Action Universe:	No
Non-TSDFs Where RCRA CA has Been Imposed Universe:	No
Corrective Action Priority Ranking:	No NCAPS ranking
Environmental Control Indicator:	No
Institutional Control Indicator:	No
Human Exposure Controls Indicator:	N/A
Groundwater Controls Indicator:	N/A
Significant Non-Complier Universe:	No
Unaddressed Significant Non-Complier Universe:	No
Addressed Significant Non-Complier Universe:	No
Significant Non-Complier With a Compliance Schedule Universe:	No
Financial Assurance Required:	Not reported
Handler Date of Last Change:	20220919
Recognized Trader-Importer:	No
Recognized Trader-Exporter:	No
Importer of Spent Lead Acid Batteries:	No
Exporter of Spent Lead Acid Batteries:	No
Recycler Activity Without Storage:	No
Manifest Broker:	No
Sub-Part P Indicator:	No

Handler - Owner Operator:

Owner/Operator Indicator:	Operator
Owner/Operator Name: KESAK GROUP INC	
Legal Status:	Private
Date Became Current:	Not reported
Date Ended Current:	Not reported
Owner/Operator Address:	15 POWERS ST
Owner/Operator City,State,Zip:	MILFORD, NH 03055
Owner/Operator Telephone:	Not reported
Owner/Operator Telephone Ext:	Not reported
Owner/Operator Fax:	Not reported
Owner/Operator Email:	Not reported

Owner/Operator Indicator:	Owner
Owner/Operator Name: KESAK PROPERTIES LLC	
Legal Status:	Private
Date Became Current:	Not reported
Date Ended Current:	Not reported
Owner/Operator Address:	42-44 WEST EMERSON ST
Owner/Operator City,State,Zip:	MELROSE, MA 02176
Owner/Operator Telephone:	Not reported
Owner/Operator Telephone Ext:	Not reported
Owner/Operator Fax:	Not reported
Owner/Operator Email:	Not reported

Historic Generators:

Receive Date:	20220826
Handler Name:	KESAK PROPERTIES LLC
Federal Waste Generator Description:	Not a generator, verified
State District Owner:	MA
Large Quantity Handler of Universal Waste:	No
Recognized Trader Importer:	No
Recognized Trader Exporter:	No
Spent Lead Acid Battery Importer:	No

Map ID
 Direction
 Distance
 Elevation

MAP FINDINGS

Site

Database(s)

EDR ID Number
 EPA ID Number

KESAK PROPERTIES LLC (Continued)

1027472099

Spent Lead Acid Battery Exporter: No
 Current Record: Yes
 Non Storage Recycler Activity: No
 Electronic Manifest Broker: No

List of NAICS Codes and Descriptions:

NAICS Code: 53111
 NAICS Description: LESSORS OF RESIDENTIAL BUILDINGS AND DWELLINGS

Facility Has Received Notices of Violations:

Violations: No Violations Found

Evaluation Action Summary:

Evaluations: No Evaluations Found

H35
ENE
1/8-1/4
0.204 mi.
1076 ft.

KESAK PROPERTIES LLC
42-44 WEST EMERSON ST
MELROSE, MA 02176

MA HW GEN **S129170974**
N/A

Site 2 of 2 in cluster H

Relative:
Higher
Actual:
59 ft.

HW GEN:
 Name: KESAK PROPERTIES LLC
 Address: 42-44 WEST EMERSON ST
 City,State,Zip: MELROSE, MA 02176
 EPA Id: MAR000615237
 RCRA Generator Status: Not reported
 State Generator Status: VQG-MA

I36
East
1/8-1/4
0.211 mi.
1112 ft.

FIRE DEPT
576 MAIN ST
MELROSE, MA

MA LUST **U003713065**
MA RELEASE **N/A**
MA ASBESTOS

Site 1 of 2 in cluster I

Relative:
Lower
Actual:
54 ft.

LUST:
 Facility:
 Name: FIRE DEPT
 Address: 576 MAIN ST
 City,State,Zip: MELROSE, MA
Current Status: Response Action Outcome
 Release Tracking Number/Current Status: 3-0018563 / RAO
 Status Date: 12/03/1999
 Source Type: UST
 Release Town: MELROSE
 Notification Date: 07/26/1999
 Category: 72 HR
 Associated ID: Not reported
 Phase: Not reported
 Response Action Outcome: A2 - A permanent solution has been achieved. Contamination has not been reduced to background.
 Oil Or Haz Material: Oil

Map ID
Direction
Distance
Elevation

MAP FINDINGS

Site

Database(s)

EDR ID Number
EPA ID Number

FIRE DEPT (Continued)

U003713065

Location Type: MUNICIPAL
Source: UST

[Click here to access the MA DEP site for this facility:](#)

Chemicals:

Chemical: GASOLINE
Quantity: 739 parts per million
Chemical: GASOLINE
Quantity: 739 parts per million

Actions:

Action Type: Immediate Response Action
Action Status: Written Plan Received
Action Date: 10/1/1999
Response Action Outcome: A permanent solution has been achieved. Contamination has not been reduced to background.

Action Type: Response Action Outcome - RAO
Action Status: RAO Statement Received
Action Date: 12/3/1999
Response Action Outcome: A permanent solution has been achieved. Contamination has not been reduced to background.

Action Type: Immediate Response Action
Action Status: Oral Approval of Plan or Action
Action Date: 7/26/1999
Response Action Outcome: A permanent solution has been achieved. Contamination has not been reduced to background.

Action Type: Release Disposition
Action Status: Reportable Release under MGL 21E
Action Date: 7/26/1999
Response Action Outcome: A permanent solution has been achieved. Contamination has not been reduced to background.

Action Type: RNF
Action Status: Reportable Release under MGL 21E
Action Date: 7/28/1999
Response Action Outcome: A permanent solution has been achieved. Contamination has not been reduced to background.

Action Type: A Notice sent to a Potentially Responsible Party (PRP)
Action Status: A MassDEP piece of correspondence was issued (approvals, NORs, etc.)
Action Date: 9/22/1999
Response Action Outcome: A permanent solution has been achieved. Contamination has not been reduced to background.

Release:

Name: FIRE DEPT
Address: 576 MAIN ST
City,State,Zip: MELROSE, MA
Release Tracking Number/Current Status: 3-0018563 / RAO
Primary ID: Not reported

Map ID
Direction
Distance
Elevation

MAP FINDINGS

Site

Database(s)

EDR ID Number
EPA ID Number

FIRE DEPT (Continued)

U003713065

Official City: MELROSE
Notification: 07/26/1999
Category: 72 HR
Status Date: 12/03/1999
Phase: Not reported
Response Action Outcome: A2 - A permanent solution has been achieved. Contamination has not been reduced to background.
Oil / Haz Material Type: Oil

Click here to access the MA DEP site for this facility:

Actions:

Action Type: Immediate Response Action
Action Status: Written Plan Received
Action Date: 10/1/1999
Response Action Outcome: A permanent solution has been achieved. Contamination has not been reduced to background.

Action Type: Response Action Outcome - RAO
Action Status: RAO Statement Received
Action Date: 12/3/1999
Response Action Outcome: A permanent solution has been achieved. Contamination has not been reduced to background.

Action Type: Immediate Response Action
Action Status: Oral Approval of Plan or Action
Action Date: 7/26/1999
Response Action Outcome: A permanent solution has been achieved. Contamination has not been reduced to background.

Action Type: Release Disposition
Action Status: Reportable Release under MGL 21E
Action Date: 7/26/1999
Response Action Outcome: A permanent solution has been achieved. Contamination has not been reduced to background.

Action Type: RNF
Action Status: Reportable Release under MGL 21E
Action Date: 7/28/1999
Response Action Outcome: A permanent solution has been achieved. Contamination has not been reduced to background.

Action Type: A Notice sent to a Potentially Responsible Party (PRP)
Action Status: A MassDEP piece of correspondence was issued (approvals, NORs, etc.)
Action Date: 9/22/1999
Response Action Outcome: A permanent solution has been achieved. Contamination has not been reduced to background.

Chemicals:

Chemical: GASOLINE
Quantity: 739 parts per million
Chemical: GASOLINE
Quantity: 739 parts per million
Location Type: MUNICIPAL
Source: UST

Map ID
Direction
Distance
Elevation

MAP FINDINGS

Site

Database(s)

EDR ID Number
EPA ID Number

FIRE DEPT (Continued)

U003713065

ASBESTOS:

Name: FIRE STATION ENGINE 1
Address: 576 MAIN ST
City,State,Zip: MELROSE, MA
Notification: Not reported
DEP Region: Not reported
Notifiers Name: Not reported
Start Date: 01/25/2019
End Date: 02/01/2019
Date Entered: Not reported
Entry Date: 01/14/2019
Quantity Material Removed SF: 0
Quantity Material Removed LF: 15
Project Description: PIPEINSUL
AR Tracking ID: 311704
Super Lic Number: AS002177
Monitor Lic Number: AA000177
Lab Lic Number: Not reported
Year: 2019
Sticker Number: 100301360
Form Type: ANF-001
Fee Status: EXEMPT
Facility Phone: 7816650142
Sub Town: Not reported
Worksite: BASEMENT
Occupied: -1
Contractor: AC000669
Contract Type: WRITTEN
Hours: 7AM-5PM
Project Type: Repr
Abatement Process: Glv
Location: INDOORS
Decon Process: GLOVE BAG
Disposal Methods: WET REMOVAL, DOUBLE BAG
Facility Usage: FIRE STATION
Waiver Given: Not reported
DEP Waiver Number: Not reported
DLWD Waiver Number: Not reported
Small Owner Occ: 0
Owner Name: CITY OF MELROSE
Owner Address: 72 TREMONT ST
Owner City: MELROSE
Owner State: MA
On Site Manager Name: ANN WAITT
On Site Manager Phone: 7816650142
Ins Comp: THE HARTFORD
Policy Number: S660UB-1K68001
EXP Date: 10/25/2019
Facility Size: 8000
Transporter Name: RED TECHNOLOGIES, LLC
Transporter Address: 10 NORTHWOOD DR.
Transporter City: BLOOMFIELD
Transporter State: CT
Final Site: Not reported
Certified Name: RAMON TEJADA
Cert Sign Date: 01/14/2019
Certified Company: PREMIER ABATEMENT

Map ID
Direction
Distance
Elevation

MAP FINDINGS

Site

Database(s)

EDR ID Number
EPA ID Number

FIRE DEPT (Continued)

U003713065

Certified Phone: 9782087163
Entered_by: RTEJADA

I37
East
1/8-1/4
0.211 mi.
1112 ft.

MELROSE FIRE STATION
576 MAIN ST
MELROSE, MA 02176
Site 2 of 2 in cluster I

MA UST **U004217420**
MA Financial Assurance **N/A**

Relative:
Lower

UST:

Actual:
54 ft.

Facility:

Name: MELROSE FIRE STATION
Address: 576 MAIN ST
City,State,Zip: MELROSE, MA 02176
Facility ID: 22000
Owner Id: 1316
Owner: CITY OF MELROSE
Owner Address: 562 MAIN ST
Owner City,St,Zip: MELROSE, MA 02176
Telephone: Not reported
Description: Government Entity
Facility address 2: Not reported
Owner address 2: Not reported
Latitude: 42.45694
Longitude: -71.06462
Contact name: Not reported
Contact address1: Not reported
Contact address2: Not reported
Contact city: Not reported
Contact state: Not reported
Contact zip: Not reported
Contact email: Not reported
Update: 2009-02-06 00:00:00
Update by: Not reported
Fac status: CLOSED

Tank ID: 1
Tank Status: Tank Removed
Status Date: 07/26/1999
Date Installed: Not reported
Capacity: 500.00000
Contents: Gasoline
Tank Usage: Not reported
Tank Leak Detection: Not reported
Pipe Leak Detection: Not reported
Latitude: Not reported
Longitude: Not reported
Tank construct: Not reported
Pipe construct: Not reported
Ptype: Not reported
Number of compartment: Not reported
Pipe install date: Not reported
Pipe leak install date: Not reported
Submersible sump: N
Submersible sump install date: Not reported
Turbine sump: N

Map ID
Direction
Distance
Elevation

MAP FINDINGS

Site

Database(s)

EDR ID Number
EPA ID Number

MELROSE FIRE STATION (Continued)

U004217420

Turbine sump sensor: N
Intermediate sump: N
Intermediate sump sensor: N
Spill bucket installed date: Not reported
Spill bucket sensor: N
Overfill protect install: Not reported
Overfill protect type: Not reported
Automatic line leak detect: Not reported
Tank corrosion type: Not reported
Leak corrosion type: Not reported

Tank ID: 2
Tank Status: Tank Removed
Status Date: 10/04/1999
Date Installed: Not reported
Capacity: 1000.00000
Contents: Gasoline
Tank Usage: Not reported
Tank Leak Detection: Not reported
Pipe Leak Detection: Not reported
Latitude: Not reported
Longitude: Not reported
Tank construct: Not reported
Pipe construct: Not reported
Ptype: Not reported
Number of compartment: Not reported
Pipe install date: Not reported
Pipe leak install date: Not reported
Submersible sump: N
Submersible sump install date: Not reported
Turbine sump: N
Turbine sump sensor: N
Intermediate sump: N
Intermediate sump sensor: N
Spill bucket installed date: Not reported
Spill bucket sensor: N
Overfill protect install: Not reported
Overfill protect type: Not reported
Automatic line leak detect: Not reported
Tank corrosion type: Not reported
Leak corrosion type: Not reported

MA Financial Assurance 2:

Name: MELROSE FIRE STATION
Address: 576 MAIN ST
City,State,Zip: MELROSE, MA 02176
Facility Id: 22000
Description: Municipal
FR Type: Financial Test of Insurance

Map ID
Direction
Distance
Elevation

MAP FINDINGS

Site

Database(s)

EDR ID Number
EPA ID Number

J38
SE
1/8-1/4
0.213 mi.
1122 ft.

CVS PHARMACY 0159
516-522 MAIN STREET
MELROSE, MA 02176

Site 1 of 3 in cluster J

RCRA-SQG 1014953957
MAC300018884

Relative:
Lower

RCRA Listings:

Actual:
51 ft.

Date Form Received by Agency:	20221129
Handler Name:	Cvs Pharmacy 0159
Handler Address:	516-522 MAIN STREET
Handler City,State,Zip:	MELROSE, MA 02176
EPA ID:	MAC300018884
Contact Name:	NICOLE WILKINSON
Contact Address:	CVS DR
Contact City,State,Zip:	WOONSOCKET, RI 02895
Contact Telephone:	401-770-7132
Contact Fax:	401-652-1901
Contact Email:	NICOLE.WILKINSON@CVSHEALTH.COM
Contact Title:	SR DIRECTOR, CORPORATE ENVIRONMENTAL
EPA Region:	01
Land Type:	Private
Federal Waste Generator Description:	Small Quantity Generator
Non-Notifier:	Not reported
Biennial Report Cycle:	Not reported
Accessibility:	Not reported
Active Site Indicator:	Handler Activities
State District Owner:	MA
State District:	NE
Mailing Address:	CVS DR
Mailing City,State,Zip:	WOONSOCKET, RI 02895
Owner Name:	Dana Family Realty Trust Dated 1/13/09
Owner Type:	Private
Operator Name:	Cvs Pharmacy Inc
Operator Type:	Private
Short-Term Generator Activity:	No
Importer Activity:	No
Mixed Waste Generator:	No
Transporter Activity:	No
Transfer Facility Activity:	No
Recycler Activity with Storage:	No
Small Quantity On-Site Burner Exemption:	No
Smelting Melting and Refining Furnace Exemption:	No
Underground Injection Control:	No
Off-Site Waste Receipt:	No
Universal Waste Indicator:	No
Universal Waste Destination Facility:	No
Federal Universal Waste:	No
Active Site State-Reg Handler:	---
Federal Facility Indicator:	Not reported
Hazardous Secondary Material Indicator:	N
Sub-Part K Indicator:	Not reported
2018 GPRC Permit Baseline:	Not on the Baseline
2018 GPRC Renewals Baseline:	Not on the Baseline
202 GPRC Corrective Action Baseline:	No
Subject to Corrective Action Universe:	No
Non-TSDFs Where RCRA CA has Been Imposed Universe:	No
Corrective Action Priority Ranking:	No NCAPS ranking
Environmental Control Indicator:	No
Institutional Control Indicator:	No

Map ID
Direction
Distance
Elevation

MAP FINDINGS

Site

Database(s)

EDR ID Number
EPA ID Number

CVS PHARMACY 0159 (Continued)

1014953957

Human Exposure Controls Indicator:	N/A
Groundwater Controls Indicator:	N/A
Significant Non-Complier Universe:	No
Unaddressed Significant Non-Complier Universe:	No
Addressed Significant Non-Complier Universe:	No
Significant Non-Complier With a Compliance Schedule Universe:	No
Financial Assurance Required:	Not reported
Handler Date of Last Change:	20221213
Recognized Trader-Importer:	No
Recognized Trader-Exporter:	No
Importer of Spent Lead Acid Batteries:	No
Exporter of Spent Lead Acid Batteries:	No
Recycler Activity Without Storage:	No
Manifest Broker:	No
Sub-Part P Indicator:	No

Biennial: List of Years

Year: 2021

Click Here for Biennial Reporting System Data:
Year: 2019

Click Here for Biennial Reporting System Data:
Year: 2017

Click Here for Biennial Reporting System Data:
Year: 2015

Click Here for Biennial Reporting System Data:
Year: 2013

Click Here for Biennial Reporting System Data:

Hazardous Waste Summary:

Waste Code:	D001
Waste Description:	IGNITABLE WASTE
Waste Code:	D002
Waste Description:	CORROSIVE WASTE
Waste Code:	D004
Waste Description:	ARSENIC
Waste Code:	D005
Waste Description:	BARIUM
Waste Code:	D006
Waste Description:	CADMIUM
Waste Code:	D007
Waste Description:	CHROMIUM
Waste Code:	D008
Waste Description:	LEAD
Waste Code:	D009

Map ID
Direction
Distance
Elevation

MAP FINDINGS

Site

Database(s)

EDR ID Number
EPA ID Number

CVS PHARMACY 0159 (Continued)

1014953957

Waste Description:	MERCURY
Waste Code:	D010
Waste Description:	SELENIUM
Waste Code:	D011
Waste Description:	SILVER
Waste Code:	D016
Waste Description:	2,4-D (2,4-DICHLOROPHENOXYACETIC ACID)
Waste Code:	D018
Waste Description:	BENZENE
Waste Code:	D024
Waste Description:	M-CRESOL
Waste Code:	D026
Waste Description:	CRESOL
Waste Code:	D027
Waste Description:	1,4-DICHLOROBENZENE
Waste Code:	D035
Waste Description:	METHYL ETHYL KETONE
Waste Code:	D039
Waste Description:	TETRACHLOROETHYLENE
Waste Code:	P001
Waste Description:	2H-1-BENZOPYRAN-2-ONE, 4-HYDROXY-3-(3-OXO-1-PHENYLBUTYL)-, & SALTS, WHEN PRESENT AT CONCENTRATIONS GREATER THAN 0.3% (OR) WARFARIN, & SALTS, WHEN PRESENT AT CONCENTRATIONS GREATER THAN 0.3%
Waste Code:	P012
Waste Description:	ARSENIC OXIDE AS2O3 (OR) ARSENIC TRIOXIDE
Waste Code:	P042
Waste Description:	1,2-BENZENEDIOL, 4-[1-HYDROXY-2-(METHYLAMINO)ETHYL]-, (R)- (OR) EPINEPHRINE
Waste Code:	P075
Waste Description:	NICOTINE, & SALTS (OR) PYRIDINE, 3-(1-METHYL-2-PYRROLIDINYL)-,(S)-, & SALTS
Waste Code:	P081
Waste Description:	1,2,3-PROPANETRIOL, TRINITRATE (R) (OR) NITROGLYCERINE (R)
Waste Code:	P188
Waste Description:	BENZOIC ACID, 2-HYDROXY-, COMPD. WITH (3AS-CIS)-1,2,3,3A,8,8A-HEXAHYDRO-1,3A,8-TRIMETHYLPYRROLO[2,3-B]INDOL-5-YL METHYLCARBAMATE ESTER (1:1) (OR) PHYSOSTIGMINE SALICYLATE
Waste Code:	U002
Waste Description:	2-PROPANONE (I) (OR) ACETONE (I)
Waste Code:	U010

Map ID
Direction
Distance
Elevation

MAP FINDINGS

Site

Database(s)

EDR ID Number
EPA ID Number

CVS PHARMACY 0159 (Continued)

1014953957

Waste Description:	AZIRINO [2',3':3,4]PYRROLO[1,2-A]INDOLE-4,7-DIONE, 6-AMINO-8-[[[AMINOCARBONYLOXY]METHYL]-1,1A,2,8,8A,8B-HEXAHYDRO-8A-MET HOXY-5-METHYL-, [1AS-(1AALPHA, 8BETA, 8AALPHA, 8BALPHA)]- (OR) MITOMYCIN C
Waste Code:	U031
Waste Description:	1-BUTANOL (I) (OR) N-BUTYL ALCOHOL (I)
Waste Code:	U034
Waste Description:	ACETALDEHYDE, TRICHLORO- (OR) CHLORAL
Waste Code:	U035
Waste Description:	BENZENEBUTANOIC ACID, 4-[BIS(2-CHLOROETHYL)AMINO]- (OR) CHLORAMBUCIL
Waste Code:	U044
Waste Description:	CHLOROFORM (OR) METHANE, TRICHLORO-
Waste Code:	U058
Waste Description:	2H-1,3,2-OXAZAPHOSPHORIN-2-AMINE, N,N-BIS(2-CHLOROETHYL)TETRAHYDRO-, 2-OXIDE (OR) CYCLOPHOSPHAMIDE
Waste Code:	U059
Waste Description:	5,12-NAPHTHACENEDIONE, 8-ACETYL-10-[[[3-AMINO-2,3,6-TRIDEOXY)-ALPHA-L-LYXO-HEXOPYRANOSYL]OXY]- 7,8,9,10-TETRAHYDRO-6,8,11-TRIHYDROXY-1-METHOXY-, (8S-CIS)- (OR) DAUNOMYCIN
Waste Code:	U070
Waste Description:	BENZENE, 1,2-DICHLORO- (OR) O-DICHLOROBENZENE
Waste Code:	U072
Waste Description:	BENZENE, 1,4-DICHLORO- (OR) P-DICHLOROBENZENE
Waste Code:	U089
Waste Description:	DIETHYLSTILBESTEROL (OR) PHENOL, 4,4'-(1,2-DIETHYL-1,2-ETHENEDIYL)BIS, (E)-
Waste Code:	U122
Waste Description:	FORMALDEHYDE
Waste Code:	U129
Waste Description:	CYCLOHEXANE, 1,2,3,4,5,6-HEXACHLORO-, (1ALPHA, 2ALPHA, 3BETA, 4ALPHA, 5ALPHA, 6BETA)- (OR) LINDANE
Waste Code:	U132
Waste Description:	HEXACHLOROPHENE (OR) PHENOL, 2,2'-METHYLENEBIS[3,4,6-TRICHLORO-
Waste Code:	U150
Waste Description:	L-PHENYLALANINE, 4-[BIS(2-CHLOROETHYL)AMINO]- (OR) MELPHALAN
Waste Code:	U151
Waste Description:	MERCURY
Waste Code:	U154
Waste Description:	METHANOL (I) (OR) METHYL ALCOHOL (I)
Waste Code:	U165

Map ID
Direction
Distance
Elevation

MAP FINDINGS

Site

Database(s)

EDR ID Number
EPA ID Number

CVS PHARMACY 0159 (Continued)

1014953957

Waste Description:	NAPHTHALENE
Waste Code:	U188
Waste Description:	PHENOL
Waste Code:	U200
Waste Description:	RESERPINE (OR) YOHIMBAN-16-CARBOXYLIC ACID, 11,17-DIMETHOXY-18-[(3,4,5-TRIMETHOXYBENZOYL)OXY]-, METHYL ESTER, (3BETA, 16BETA, 17ALPHA, 18BETA, 20ALPHA)-
Waste Code:	U201
Waste Description:	1,3-BENZENEDIOL (OR) RESORCINOL
Waste Code:	U204
Waste Description:	SELENIUM ACID (OR) SELENIUM DIOXIDE
Waste Code:	U205
Waste Description:	SELENIUM SULFIDE (OR) SELENIUM SULFIDE SES2 (R,T)
Waste Code:	U206
Waste Description:	D-GLUCOSE, 2-DEOXY-2-[[[(METHYLNITROSOAMINO)-CARBONYL]AMINO]- (OR) GLUCOPYRANOSE, 2-DEOXY-2-(3-METHYL-3-NITROSOUREIDO)-,D- (OR) STREPTOZOTOCIN
Waste Code:	U210
Waste Description:	ETHENE, TETRACHLORO- (OR) TETRACHLOROETHYLENE
Waste Code:	U279
Waste Description:	U279
Waste Code:	U411
Waste Description:	U411

Handler - Owner Operator:

Owner/Operator Indicator:	Operator
Owner/Operator Name:	CVS PHARMACY INC
Legal Status:	Private
Date Became Current:	19730905
Date Ended Current:	Not reported
Owner/Operator Address:	1 CVS DR
Owner/Operator City,State,Zip:	WOONSOCKET, RI 02895
Owner/Operator Telephone:	401-765-1500
Owner/Operator Telephone Ext:	Not reported
Owner/Operator Fax:	Not reported
Owner/Operator Email:	CORPORATEENVIRONMENTALTEAM@CVSHEALTH.COM

Owner/Operator Indicator:	Owner
Owner/Operator Name:	DANA FAMILY REALTY TRUST DATED 1/13/09
Legal Status:	Private
Date Became Current:	19730601
Date Ended Current:	Not reported
Owner/Operator Address:	1340 CENTRE ST, STE 101
Owner/Operator City,State,Zip:	NEWTON, MA 02459
Owner/Operator Telephone:	617-928-1700
Owner/Operator Telephone Ext:	Not reported
Owner/Operator Fax:	Not reported
Owner/Operator Email:	Not reported

Map ID
Direction
Distance
Elevation

MAP FINDINGS

Site

Database(s)

EDR ID Number
EPA ID Number

CVS PHARMACY 0159 (Continued)

1014953957

Owner/Operator Indicator: Operator
Owner/Operator Name: CVS PHARMACY INC
Legal Status: Private
Date Became Current: 19730905
Date Ended Current: Not reported
Owner/Operator Address: 1 CVS DR
Owner/Operator City,State,Zip: WOONSOCKET, RI 02895
Owner/Operator Telephone: 401-765-1500
Owner/Operator Telephone Ext: Not reported
Owner/Operator Fax: Not reported
Owner/Operator Email: CORPORATEENVIRONMENTALTEAM@CVSHEALTH.COM

Owner/Operator Indicator: Operator
Owner/Operator Name: CVS PHARMACY, INC.
Legal Status: Private
Date Became Current: 19730905
Date Ended Current: Not reported
Owner/Operator Address: Not reported
Owner/Operator City,State,Zip: Not reported
Owner/Operator Telephone: Not reported
Owner/Operator Telephone Ext: Not reported
Owner/Operator Fax: Not reported
Owner/Operator Email: Not reported

Owner/Operator Indicator: Owner
Owner/Operator Name: DANA FAMILY REALTY TRUST DATED 1/13/09
Legal Status: Private
Date Became Current: 19730601
Date Ended Current: Not reported
Owner/Operator Address: 1340 CENTRE ST
Owner/Operator City,State,Zip: NEWTON, MA 02459
Owner/Operator Telephone: 401-765-1500
Owner/Operator Telephone Ext: Not reported
Owner/Operator Fax: Not reported
Owner/Operator Email: CORPORATEENVIRONMENTALTEAM@CVSHEALTH.COM

Owner/Operator Indicator: Owner
Owner/Operator Name: DANA FAMILY REALTY TRUST DATED 1/13/09
Legal Status: Private
Date Became Current: 19730601
Date Ended Current: Not reported
Owner/Operator Address: 1340 CENTRE ST
Owner/Operator City,State,Zip: NEWTON, MA 02459
Owner/Operator Telephone: 401-765-1500
Owner/Operator Telephone Ext: Not reported
Owner/Operator Fax: Not reported
Owner/Operator Email: CORPORATEENVIRONMENTALTEAM@CVSHEALTH.COM

Owner/Operator Indicator: Operator
Owner/Operator Name: CVS PHARMACY, INC.
Legal Status: Private
Date Became Current: 19730905
Date Ended Current: Not reported
Owner/Operator Address: Not reported
Owner/Operator City,State,Zip: Not reported
Owner/Operator Telephone: Not reported
Owner/Operator Telephone Ext: Not reported

Map ID
Direction
Distance
Elevation

MAP FINDINGS

Site

Database(s)

EDR ID Number
EPA ID Number

CVS PHARMACY 0159 (Continued)

1014953957

Owner/Operator Fax: Not reported
Owner/Operator Email: Not reported

Owner/Operator Indicator: Operator
Owner/Operator Name: CVS PHARMACY, INC.
Legal Status: Private
Date Became Current: 19730905
Date Ended Current: Not reported
Owner/Operator Address: 1 CVS DR MC2340
Owner/Operator City,State,Zip: WOONSOCKET, RI 02895
Owner/Operator Telephone: Not reported
Owner/Operator Telephone Ext: Not reported
Owner/Operator Fax: Not reported
Owner/Operator Email: Not reported

Owner/Operator Indicator: Operator
Owner/Operator Name: CVS PHARMACY INC
Legal Status: Private
Date Became Current: 19730905
Date Ended Current: Not reported
Owner/Operator Address: 1 CVS DR
Owner/Operator City,State,Zip: WOONSOCKET, RI 02895-0000
Owner/Operator Telephone: Not reported
Owner/Operator Telephone Ext: Not reported
Owner/Operator Fax: Not reported
Owner/Operator Email: Not reported

Owner/Operator Indicator: Owner
Owner/Operator Name: DANA FAMILY REALTY TRUST DATED 1/13/09
Legal Status: Private
Date Became Current: 19730601
Date Ended Current: Not reported
Owner/Operator Address: 1340 CENTRE ST., STE. 101
Owner/Operator City,State,Zip: NEWTON, MA 02459
Owner/Operator Telephone: 617-928-1700
Owner/Operator Telephone Ext: Not reported
Owner/Operator Fax: Not reported
Owner/Operator Email: Not reported

Owner/Operator Indicator: Owner
Owner/Operator Name: DANA FAMILY REALTY TRUST DATED 1/13/09
Legal Status: Private
Date Became Current: 19730601
Date Ended Current: Not reported
Owner/Operator Address: 1340 CENTRE ST
Owner/Operator City,State,Zip: NEWTON, MA 02459
Owner/Operator Telephone: 401-765-1500
Owner/Operator Telephone Ext: Not reported
Owner/Operator Fax: Not reported
Owner/Operator Email: CORPORATEENVIRONMENTALTEAM@CVSHEALTH.COM

Owner/Operator Indicator: Operator
Owner/Operator Name: CVS PHARMACY INC
Legal Status: Private
Date Became Current: 19730905
Date Ended Current: Not reported
Owner/Operator Address: 1 CVS DR

Map ID
Direction
Distance
Elevation

MAP FINDINGS

Site

Database(s)

EDR ID Number
EPA ID Number

CVS PHARMACY 0159 (Continued)

1014953957

Owner/Operator City,State,Zip: WOONSOCKET, RI 02895
Owner/Operator Telephone: 401-765-1500
Owner/Operator Telephone Ext: Not reported
Owner/Operator Fax: Not reported
Owner/Operator Email: CORPORATEENVIRONMENTALTEAM@CVSHEALTH.COM

Owner/Operator Indicator: Operator
Owner/Operator Name: CVS PHARMACY INC
Legal Status: Private
Date Became Current: 19730905
Date Ended Current: Not reported
Owner/Operator Address: 1 CVS DR
Owner/Operator City,State,Zip: WOONSOCKET, RI 02895-0000
Owner/Operator Telephone: Not reported
Owner/Operator Telephone Ext: Not reported
Owner/Operator Fax: Not reported
Owner/Operator Email: Not reported

Owner/Operator Indicator: Owner
Owner/Operator Name: DANA FAMILY REALTY TRUST DATED 01/13/200
Legal Status: Private
Date Became Current: 19730601
Date Ended Current: Not reported
Owner/Operator Address: 1 CVS DR
Owner/Operator City,State,Zip: WOONSOCKET, RI 02895-0000
Owner/Operator Telephone: Not reported
Owner/Operator Telephone Ext: Not reported
Owner/Operator Fax: Not reported
Owner/Operator Email: Not reported

Owner/Operator Indicator: Owner
Owner/Operator Name: DANA FAMILY REALTY TRUST DATED 1/13/09
Legal Status: Private
Date Became Current: 19730601
Date Ended Current: Not reported
Owner/Operator Address: 1340 CENTRE ST., STE. 101
Owner/Operator City,State,Zip: NEWTON, MA 02459
Owner/Operator Telephone: 617-928-1700
Owner/Operator Telephone Ext: Not reported
Owner/Operator Fax: Not reported
Owner/Operator Email: Not reported

Owner/Operator Indicator: Owner
Owner/Operator Name: DANA FAMILY REALTY TRUST DATED 01/13/200
Legal Status: Private
Date Became Current: 19730601
Date Ended Current: Not reported
Owner/Operator Address: 1 CVS DR
Owner/Operator City,State,Zip: WOONSOCKET, RI 02895-0000
Owner/Operator Telephone: Not reported
Owner/Operator Telephone Ext: Not reported
Owner/Operator Fax: Not reported
Owner/Operator Email: Not reported

Historic Generators:
Receive Date: 20140601
Handler Name: CVS PHARMACY 0159

Map ID
Direction
Distance
Elevation

MAP FINDINGS

Site

Database(s)

EDR ID Number
EPA ID Number

CVS PHARMACY 0159 (Continued)

1014953957

Federal Waste Generator Description: Large Quantity Generator
State District Owner: MA
Large Quantity Handler of Universal Waste: No
Recognized Trader Importer: No
Recognized Trader Exporter: No
Spent Lead Acid Battery Importer: No
Spent Lead Acid Battery Exporter: No
Current Record: No
Non Storage Recycler Activity: Not reported
Electronic Manifest Broker: Not reported

Receive Date: 20160301
Handler Name: CVS PHARMACY 0159
Federal Waste Generator Description: Large Quantity Generator
State District Owner: MA
Large Quantity Handler of Universal Waste: No
Recognized Trader Importer: No
Recognized Trader Exporter: No
Spent Lead Acid Battery Importer: No
Spent Lead Acid Battery Exporter: No
Current Record: No
Non Storage Recycler Activity: Not reported
Electronic Manifest Broker: Not reported

Receive Date: 20180308
Handler Name: CVS PHARMACY 0159
Federal Waste Generator Description: Large Quantity Generator
State District Owner: MA
Large Quantity Handler of Universal Waste: No
Recognized Trader Importer: No
Recognized Trader Exporter: No
Spent Lead Acid Battery Importer: No
Spent Lead Acid Battery Exporter: No
Current Record: No
Non Storage Recycler Activity: No
Electronic Manifest Broker: No

Receive Date: 20200223
Handler Name: CVS PHARMACY 0159
Federal Waste Generator Description: Large Quantity Generator
State District Owner: MA
Large Quantity Handler of Universal Waste: No
Recognized Trader Importer: No
Recognized Trader Exporter: No
Spent Lead Acid Battery Importer: No
Spent Lead Acid Battery Exporter: No
Current Record: No
Non Storage Recycler Activity: No
Electronic Manifest Broker: No

Receive Date: 20220222
Handler Name: CVS PHARMACY 0159
Federal Waste Generator Description: Large Quantity Generator
State District Owner: MA
Large Quantity Handler of Universal Waste: No
Recognized Trader Importer: No
Recognized Trader Exporter: No

Map ID
Direction
Distance
Elevation

MAP FINDINGS

Site

Database(s)

EDR ID Number
EPA ID Number

CVS PHARMACY 0159 (Continued)

1014953957

Spent Lead Acid Battery Importer:	No
Spent Lead Acid Battery Exporter:	No
Current Record:	No
Non Storage Recycler Activity:	No
Electronic Manifest Broker:	No
Receive Date:	20120330
Handler Name:	CVS PHARMACY 0159
Federal Waste Generator Description:	Small Quantity Generator
State District Owner:	MA
Large Quantity Handler of Universal Waste:	No
Recognized Trader Importer:	No
Recognized Trader Exporter:	No
Spent Lead Acid Battery Importer:	No
Spent Lead Acid Battery Exporter:	No
Current Record:	No
Non Storage Recycler Activity:	Not reported
Electronic Manifest Broker:	Not reported
Receive Date:	20130408
Handler Name:	CVS PHARMACY 0159
Federal Waste Generator Description:	Large Quantity Generator
State District Owner:	MA
Large Quantity Handler of Universal Waste:	No
Recognized Trader Importer:	No
Recognized Trader Exporter:	No
Spent Lead Acid Battery Importer:	No
Spent Lead Acid Battery Exporter:	No
Current Record:	No
Non Storage Recycler Activity:	Not reported
Electronic Manifest Broker:	Not reported
Receive Date:	20221129
Handler Name:	CVS PHARMACY 0159
Federal Waste Generator Description:	Small Quantity Generator
State District Owner:	MA
Large Quantity Handler of Universal Waste:	No
Recognized Trader Importer:	No
Recognized Trader Exporter:	No
Spent Lead Acid Battery Importer:	No
Spent Lead Acid Battery Exporter:	No
Current Record:	Yes
Non Storage Recycler Activity:	No
Electronic Manifest Broker:	No

List of NAICS Codes and Descriptions:

NAICS Code:	44611
NAICS Description:	PHARMACIES AND DRUG STORES
NAICS Code:	446110
NAICS Description:	PHARMACIES AND DRUG STORES
NAICS Code:	812922
NAICS Description:	ONE-HOUR PHOTOFINISHING

Facility Has Received Notices of Violations:

Map ID
 Direction
 Distance
 Elevation

MAP FINDINGS

Site

Database(s)

EDR ID Number
 EPA ID Number

CVS PHARMACY 0159 (Continued)

1014953957

Violations: No Violations Found

Evaluation Action Summary:
 Evaluations: No Evaluations Found

J39
SE
1/8-1/4
0.213 mi.
1122 ft.

CVS PHARMACY 0159
516-522 MAIN ST
MELROSE, MA 02176
Site 2 of 3 in cluster J

MA HW GEN S128976952
N/A

Relative: HW GEN:
Lower Name: CVS PHARMACY 0159
Actual: Address: 516-522 MAIN ST
51 ft. City,State,Zip: MELROSE, MA 02176
 EPA Id: MAC300018884
 RCRA Generator Status: LQG
 State Generator Status: Not reported

J40
ESE
1/8-1/4
0.220 mi.
1162 ft.

WHITTERMORE HARDWARE
531 MAIN ST
MELROSE, MA 02176
Site 3 of 3 in cluster J

MA ASBESTOS S113411134
MA HW GEN N/A

Relative: ASBESTOS:
Lower Name: HIGHTLAND MANAGEMENT INC.
Actual: Address: 531 MAIN ST
51 ft. City,State,Zip: MELROSE, MA
 Notification: Not reported
 DEP Region: Not reported
 Notifiers Name: Not reported
 Start Date: 03/19/2019
 End Date: 03/20/2019
 Date Entered: Not reported
 Entry Date: 03/14/2019
 Quantity Material Removed SF: 0
 Quantity Material Removed LF: 200
 Project Description: PIPEINSUL
 AR Tracking ID: 315382
 Super Lic Number: AS050604
 Monitor Lic Number: AM060297
 Lab Lic Number: AA000131
 Year: 2019
 Sticker Number: 100304102R
 Form Type: ANF-001
 Fee Status: THIRTY FIVE
 Facility Phone: 7813895365
 Sub Town: Not reported
 Worksite: BASEMENT
 Occupied: 0
 Contractor: AC000447
 Contract Type: WRITTEN
 Hours: 8:30-3:30
 Project Type: Oth:ASBESTOS REMOVAL

Map ID
Direction
Distance
Elevation

MAP FINDINGS

Site

Database(s)

EDR ID Number
EPA ID Number

WHITTERMORE HARDWARE (Continued)

S113411134

Abatement Process: Fcontain
Location: INDOORS
Decon Process: ALL METHODS ALL APPLY. THREE DECONTAMINATION CHAMBERS , WATER, GFCI,HEPA,VACUUM. TWO LAYERS OF 4MIL POLYETHYLENE ON THE WALL, AND TWO LAYERS OF 6MIL POLYETHYLENE ON THE FLOOR IN WHICH WILL BE SEALED WITH DUCT TAPE AND GLUE
Disposal Methods: WET ASBESTOS PACKED IN DOUBLE 6MIL POLYETHYLENE BAG #9 LABELED "DANGER"
Facility Usage: COMMERCIAL
Waiver Given: Not reported
DEP Waiver Number: Not reported
DLWD Waiver Number: Not reported
Small Owner Occ: 0
Owner Name: HIGHTLAND MANAGEMENT INC.
Owner Address: 531 MAIN ST
Owner City: MELROSE
Owner State: MA
On Site Manager Name: STEVEN TRULLI
On Site Manager Phone: 7813895365
Ins Comp: ATLANTIC CHARTER INSURANCE CO.
Policy Number: WCV00947608
EXP Date: 2/1/2020
Facility Size: 3195
Transporter Name: N.S. ENVIRONMENTAL SERVICES INC.
Transporter Address: 505 WASHINGTON AVE
Transporter City: REVERE
Transporter State: MA
Final Site: Not reported
Certified Name: RAYMONDKHAT
Cert Sign Date: 03/14/2019
Certified Company: N.S.ENVIRONMENTAL SERVICES INC.
Certified Phone: 7817271955
Entered_by: NORTHSHOREES

Name: HIGHTLAND MANAGEMENT INC.
Address: 531 MAIN ST
City,State,Zip: MELROSE, MA
Notification: Not reported
DEP Region: Not reported
Notifiers Name: Not reported
Start Date: 03/19/2019
End Date: 03/20/2019
Date Entered: Not reported
Entry Date: 03/06/2019
Quantity Material Removed SF: 0
Quantity Material Removed LF: 200
Project Description: PIPEINSUL
AR Tracking ID: 314802
Super Lic Number: AS050604
Monitor Lic Number: AM060297
Lab Lic Number: AA000131
Year: 2019
Sticker Number: 100304102
Form Type: ANF-001
Fee Status: HUNDRED
Facility Phone: 7813895365
Sub Town: Not reported

Map ID
Direction
Distance
Elevation

MAP FINDINGS

Site

Database(s)

EDR ID Number
EPA ID Number

WHITTERMORE HARDWARE (Continued)

S113411134

Worksite: BASEMENT
Occupied: 0
Contractor: AC000447
Contract Type: WRITTEN
Hours: 8:30-3:30
Project Type: Oth:ASBESTOS REMOVAL
Abatement Process: Fcontain
Location: INDOORS
Decon Process: ALL METHODS ALL APPLY. THREE DECONTAMINATION CHAMBERS , WATER, GFCI,HEPA,VACUUM. TWO LAYERS OF 4MIL POLYETHYLENE ON THE WALL, AND TWO LAYERS OF 6MIL POLYETHYLENE ON THE FLOOR IN WHICH WILL BE SEALED WITH DUCT TAPE AND GLUE
Disposal Methods: WET ASBESTOS PACKED IN DOUBLE 6MIL POLYETHYLENE BAG #9 LABELED "DANGER"
Facility Usage: COMMERCIAL
Waiver Given: Not reported
DEP Waiver Number: Not reported
DLWD Waiver Number: Not reported
Small Owner Occ: 0
Owner Name: HIGHTLAND MANAGEMENT INC.
Owner Address: 531 MAIN ST
Owner City: MELROSE
Owner State: MA
On Site Manager Name: STEVEN TRULLI
On Site Manager Phone: 7813895365
Ins Comp: ATLANTIC CHARTER INSURANCE CO.
Policy Number: WCV00947608
EXP Date: 2/1/2020
Facility Size: 3195
Transporter Name: N.S. ENVIRONMENTAL SERVICES INC.
Transporter Address: 505 WASHINGTON AVE
Transporter City: REVERE
Transporter State: MA
Final Site: Not reported
Certified Name: RAYMONDKHAT
Cert Sign Date: 03/06/2019
Certified Company: N.S.ENVIRONMENTAL SERVICES INC.
Certified Phone: 7817271955
Entered_by: NORTHSHOREES
Name: WHITTERMORE HARDWARE
Address: 531 MAIN ST
City,State,Zip: MELROSE, MA
Notification: Not reported
DEP Region: Not reported
Notifiers Name: Not reported
Start Date: 04/01/2019
End Date: 04/01/2019
Date Entered: Not reported
Entry Date: 03/18/2019
Quantity Material Removed SF: 0
Quantity Material Removed LF: 150
Project Description: PIPEINSUL
AR Tracking ID: 315573
Super Lic Number: AS007475
Monitor Lic Number: AM031319
Lab Lic Number: AA000153

Map ID
Direction
Distance
Elevation

MAP FINDINGS

Site

Database(s)

EDR ID Number
EPA ID Number

WHITTERMORE HARDWARE (Continued)

S113411134

Year: 2019
Sticker Number: 100304764
Form Type: ANF-001
Fee Status: HUNDRED
Facility Phone: 7813895365
Sub Town: Not reported
Worksite: BASEMENT
Occupied: -1
Contractor: AC000549
Contract Type: WRITTEN
Hours: 7-5
Project Type: Renv
Abatement Process: Fcontain
Location: INDOORS
Decon Process: WASH STATION, CHANGE ROOM, STAGED DECON
Disposal Methods: 2 LAYER 6 MIL BLACK ASBESTOS BURIAL BAGS LABELLED
Facility Usage: COMMERCIAL
Waiver Given: Not reported
DEP Waiver Number: Not reported
DLWD Waiver Number: Not reported
Small Owner Occ: 0
Owner Name: WHITTERMORE HARDWARE
Owner Address: 531 MAIN ST
Owner City: MELROSE
Owner State: MA
On Site Manager Name: SAME
On Site Manager Phone: 0000000000
Ins Comp: AIM
Policy Number: AWC4007007989
EXP Date: 2/1/2020
Facility Size: 0
Transporter Name: RED TECHNOLOGIES, INC
Transporter Address: 10 NORTHWOOD DR
Transporter City: BLOOMFIELD
Transporter State: CT
Final Site: Not reported
Certified Name: PAUL SCOTT
Cert Sign Date: 03/18/2019
Certified Company: S&S ABATEMENT LLC
Certified Phone: 7812454455
Entered_by: SLLC

HW GEN:

Name: WHITTERMORE HARDWARE
Address: 531 MAIN ST
City,State,Zip: MELROSE, MA 02176
EPA Id: MV7816650906
RCRA Generator Status: Not reported
State Generator Status: SQG-MA

MAP FINDINGS

Map ID
Direction
Distance
Elevation

Site

Database(s)

EDR ID Number
EPA ID Number

41
West
1/8-1/4
0.234 mi.
1235 ft.

SARGENT OIL
60 TAPPEN ST
MELROSE, MA

MA SPILLS **S101024883**
N/A

Relative:
Lower
Actual:
55 ft.

MA Spills:		Spill ID:	N89-1594
Facility ID:	0000	Date Entered:	19891025
Staff Lead:	GORRASI, M	First Response:	19890921
Last Entered:	19891025	Spill Time:	Not reported
Spill Date:	Not reported	Report Time:	04:10PM
Report Date:	19890921	Mat Type:	PETROLEUM
Case Closed:	YES	Contam Soil:	Not reported
Virgin Waste:	-----	Other Impact:	Not reported
Env Impact:	Not reported	Other Material:	Not reported
Material:	MISCELLANEOUS OIL	Qty Actual:	UNKNOWN
Qty Reported:	UNKNOWN	Qty Actual:	-----
Qty Reported:	-----	PCB Lev (ppm):	NONE
CAS No:	Not reported	Other Source:	Not reported
Source:	TANKER TRUCK	Other Incdnt:	WASHING TRUCKS
Incident:	OTHER RELEASE >	Contractor:	NOT USED
Cleanup Type:	---	LUST Elig:	NO
Referral:	NO	Category:	Not reported
Report Prep:	Not reported		
Notifier:	ANONYMOUS		
Notif Tel:	Not reported		
Days/Close:	1		

42
SE
1/8-1/4
0.237 mi.
1252 ft.

465 MAIN STREET
MELROSE, MA

MA SPILLS **S101017986**
N/A

Relative:
Lower
Actual:
49 ft.

MA Spills:		Spill ID:	N88-0011
Facility ID:	0000	Date Entered:	19880209
Staff Lead:	OTTENHEIMER, D	First Response:	19880106
Last Entered:	19880209	Spill Time:	Not reported
Spill Date:	19870106	Report Time:	02:40PM
Report Date:	19870106	Mat Type:	PETROLEUM
Case Closed:	YES	Contam Soil:	Not reported
Virgin Waste:	VIRGIN	Other Impact:	Not reported
Env Impact:	Not reported	Other Material:	Not reported
Material:	#2 FUEL OIL	Qty Actual:	101-250
Qty Reported:	101-250	Qty Actual:	GALLONS
Qty Reported:	GALLONS	PCB Lev (ppm):	Not reported
CAS No:	Not reported	Other Source:	Not reported
Source:	ABOVE-GRND TANK	Other Incdnt:	Not reported
Incident:	RUPTURE	Contractor:	NOT USED
Cleanup Type:	Not reported	LUST Elig:	Not reported
Referral:	NO	Category:	Not reported
Report Prep:	Not reported		
Notifier:	Not reported		
Notif Tel:	Not reported		
Days/Close:	1		

Map ID
Direction
Distance
Elevation

MAP FINDINGS

Site

Database(s)

EDR ID Number
EPA ID Number

43
ESE
1/4-1/2
0.258 mi.
1363 ft.

MAIN ST @ RTE #391 RAMP
HOLYOKE, MA 01040

MA SPILLS S101017294
N/A

Relative:
Lower
Actual:
50 ft.

MA Spills:

Facility ID: 0000
Staff Lead: NDI, K
Last Entered: 19871001
Spill Date: 19870803
Report Date: 19870803
Case Closed: YES
Virgin Waste: VIRGIN
Env Impact: Not reported
Material: TRANSFORMER OIL
Qty Reported: 51-100
Qty Reported: GALLONS
CAS No: Not reported
Source: TRANSFORMER
Incident: LEAK
Cleanup Type: Not reported
Referral: NO
Report Prep: Not reported
Notifier: Not reported
Notif Tel: Not reported
Days/Close: 1

Spill ID: N87-1096
Date Entered: 19871001
First Response: 19870803
Spill Time: 07:00
Report Time: 08:00
Mat Type: PETROLEUM
Contam Soil: Not reported
Other Impact: Not reported
Other Material: Not reported
Qty Actual: 51-100
Qty Actual: GALLONS
PCB Lev (ppm): Not reported
Other Source: Not reported
Other Incdnt: Not reported
Contractor: NOT USED
LUST Elig: Not reported
Category: Not reported

Facility ID: 0000
Staff Lead: GOFF, C
Last Entered: 19890919
Spill Date: 19890609
Report Date: 19890609
Case Closed: YES
Virgin Waste: _____
Env Impact: Not reported
Material: UNKNOWN
Qty Reported: UNKNOWN
Qty Reported: _____
CAS No: Not reported
Source: OTHER SOURCE >
Incident: SPILL
Cleanup Type: _____
Referral: NO
Report Prep: Not reported
Notifier: TR.MYRON SP
Notif Tel: Not reported
Days/Close: 0

Spill ID: W89-0280
Date Entered: 19890616
First Response: 19890609
Spill Time: 01:00PM
Report Time: 01:33PM
Mat Type: HAZARDOUS
Contam Soil: Not reported
Other Impact: Not reported
Other Material: UNKNOWN
Qty Actual: UNKNOWN
Qty Actual: _____
PCB Lev (ppm): _____
Other Source: UNKNOWN VEHICLE
Other Incdnt: Not reported
Contractor: NOT USED
LUST Elig: NO
Category: Not reported

K44
North
1/4-1/2
0.263 mi.
1391 ft.

CULVERT
ELL POND @50 TREMONT
MELROSE, MA

MA SPILLS S101046843
N/A

Site 1 of 3 in cluster K

Relative:
Lower
Actual:
46 ft.

MA Spills:

Facility ID: 0000
Staff Lead: NDI, K
Last Entered: 19930727
Spill Date: 19930506

Spill ID: N93-0586
Date Entered: 19930727
First Response: 19930506
Spill Time: 07:00PM

Map ID
Direction
Distance
Elevation

MAP FINDINGS

Site

Database(s)

EDR ID Number
EPA ID Number

CULVERT (Continued)

S101046843

Report Date:	19930506	Report Time:	08:00PM
Case Closed:	YES	Mat Type:	UNKNOWN
Virgin Waste:	-----	Contam Soil:	Not reported
Env Impact:	Not reported	Other Impact:	Not reported
Material:	OTHER MATERIAL -->	Other Material:	MILKY WHITE DISCHARGE
Qty Reported:	-----	Qty Actual:	-----
Qty Reported:	-----	Qty Actual:	-----
CAS No:	Not reported	PCB Lev (ppm):	-----
Source:	UNKNOWN	Other Source:	Not reported
Incident:	DUMPING	Other Incdnt:	Not reported
Cleanup Type:	Not reported	Contractor:	NOT USED
Referral:	NO	LUST Elig:	NO
Report Prep:	Not reported	Category:	Not reported
Notifier:	CAPT O BRIEN/FD		
Notif Tel:	Not reported		
Days/Close:	0		

L45
SSE
1/4-1/2
0.266 mi.
1406 ft.

MAIN ST NEAR GROVE ST
419-429 MAIN ST
MELROSE, MA 02176
Site 1 of 2 in cluster L

MA LAST **S106344008**
MA RELEASE **N/A**

Relative:
Lower
Actual:
48 ft.

LAST:
Name: MAIN ST NEAR GROVE ST
Address: 419-429 MAIN ST
City,State,Zip: MELROSE, MA 021760000
Release Tracking Number/Current Status: 3-0023522 / RAO
Source Type: AST
Release Town: MELROSE
Notification Date: 01/16/2004
Category: TWO HR
Associated ID: Not reported
Status Date: 12/24/2004
Phase: Not reported
Response Action Outcome: A1 - A permanent solution has been achieved. Contamination has been reduced to background or a threat of release has been eliminated.

Oil Or Haz Material: Oil

Chemicals:
Chemical: #2 HEATING FUEL OIL
Quantity: 250 gallons
Chemical: FUEL OIL
Quantity: 200 gallons
Location Type: COMMERCIAL
Source: AST

Actions:
Action Type: Immediate Response Action
Action Status: Oral Approval of Plan or Action
Action Date: 1/16/2004
Response Action Outcome: A permanent solution has been achieved. Contamination has been reduced to background or a threat of release has been eliminated.

Action Type: Release Disposition
Action Status: Reportable Release under MGL 21E
Action Date: 1/16/2004
Response Action Outcome: A permanent solution has been achieved. Contamination has been reduced to background or a threat of release has been eliminated.

Map ID
Direction
Distance
Elevation

MAP FINDINGS

Site

Database(s)

EDR ID Number
EPA ID Number

MAIN ST NEAR GROVE ST (Continued)

S106344008

Action Type: RLFA
Action Status: FOLOFF
Action Date: 1/20/2004
Response Action Outcome: A permanent solution has been achieved. Contamination has been reduced to background or a threat of release has been eliminated.

Action Type: BOL
Action Status: SHPFAC
Action Date: 11/29/2018
Response Action Outcome: A permanent solution has been achieved. Contamination has been reduced to background or a threat of release has been eliminated.

Action Type: Response Action Outcome - RAO
Action Status: RAO Statement Received
Action Date: 12/24/2004
Response Action Outcome: A permanent solution has been achieved. Contamination has been reduced to background or a threat of release has been eliminated.

Action Type: Response Action Outcome - RAO
Action Status: Fee Received - FMCRA Use Only
Action Date: 12/24/2004
Response Action Outcome: A permanent solution has been achieved. Contamination has been reduced to background or a threat of release has been eliminated.

Action Type: A Notice sent to a Potentially Responsible Party (PRP)
Action Status: A MassDEP piece of correspondence was issued (approvals, NORs, etc.)
Action Date: 2/24/2004
Response Action Outcome: A permanent solution has been achieved. Contamination has been reduced to background or a threat of release has been eliminated.

Action Type: RNF
Action Status: Reportable Release under MGL 21E
Action Date: 6/28/2004
Response Action Outcome: A permanent solution has been achieved. Contamination has been reduced to background or a threat of release has been eliminated.

Action Type: Immediate Response Action
Action Status: Status or Interim Report Received
Action Date: 6/28/2004
Response Action Outcome: A permanent solution has been achieved. Contamination has been reduced to background or a threat of release has been eliminated.

Action Type: Immediate Response Action
Action Status: Written Plan Received
Action Date: 6/28/2004
Response Action Outcome: A permanent solution has been achieved. Contamination has been reduced to background or a threat of release has been eliminated.

Action Type: RLFA
Action Status: FOLOFF
Action Date: 6/29/2004
Response Action Outcome: A permanent solution has been achieved. Contamination has been reduced to background or a threat of release has been eliminated.

Action Type: BOL
Action Status: Transmittal, Notice, or Notification Received
Action Date: 8/22/2018

Map ID
Direction
Distance
Elevation

MAP FINDINGS

Site

Database(s)

EDR ID Number
EPA ID Number

MAIN ST NEAR GROVE ST (Continued)

S106344008

Response Action Outcome: A permanent solution has been achieved. Contamination has been reduced to background or a threat of release has been eliminated.

Action Type: BOL
Action Status: Transmittal, Notice, or Notification Received
Action Date: 9/24/2018
Response Action Outcome: A permanent solution has been achieved. Contamination has been reduced to background or a threat of release has been eliminated.

Release:

Name: MAIN ST NEAR GROVE ST
Address: 419-429 MAIN ST
City,State,Zip: MELROSE, MA 021760000
Release Tracking Number/Current Status: 3-0023522 / RAO
Primary ID: Not reported
Official City: MELROSE
Notification: 01/16/2004
Category: TWO HR
Status Date: 12/24/2004
Phase: Not reported
Response Action Outcome: A1 - A permanent solution has been achieved. Contamination has been reduced to background or a threat of release has been eliminated.
Oil / Haz Material Type: Oil

[Click here to access the MA DEP site for this facility:](#)

Actions:

Action Type: Immediate Response Action
Action Status: Oral Approval of Plan or Action
Action Date: 1/16/2004
Response Action Outcome: A permanent solution has been achieved. Contamination has been reduced to background or a threat of release has been eliminated.

Action Type: Release Disposition
Action Status: Reportable Release under MGL 21E
Action Date: 1/16/2004
Response Action Outcome: A permanent solution has been achieved. Contamination has been reduced to background or a threat of release has been eliminated.

Action Type: RLFA
Action Status: FOLOFF
Action Date: 1/20/2004
Response Action Outcome: A permanent solution has been achieved. Contamination has been reduced to background or a threat of release has been eliminated.

Action Type: BOL
Action Status: SHPFAC
Action Date: 11/29/2018
Response Action Outcome: A permanent solution has been achieved. Contamination has been reduced to background or a threat of release has been eliminated.

Action Type: Response Action Outcome - RAO
Action Status: RAO Statement Received
Action Date: 12/24/2004
Response Action Outcome: A permanent solution has been achieved. Contamination has been reduced to background or a threat of release has been eliminated.

Map ID
Direction
Distance
Elevation

MAP FINDINGS

Site

Database(s)

EDR ID Number
EPA ID Number

MAIN ST NEAR GROVE ST (Continued)

S106344008

to background or a threat of release has been eliminated.

Action Type: Response Action Outcome - RAO
Action Status: Fee Received - FMCRA Use Only
Action Date: 12/24/2004
Response Action Outcome: A permanent solution has been achieved. Contamination has been reduced to background or a threat of release has been eliminated.

Action Type: A Notice sent to a Potentially Responsible Party (PRP)
Action Status: A MassDEP piece of correspondence was issued (approvals, NORs, etc.
Action Date: 2/24/2004
Response Action Outcome: A permanent solution has been achieved. Contamination has been reduced to background or a threat of release has been eliminated.

Action Type: RNF
Action Status: Reportable Release under MGL 21E
Action Date: 6/28/2004
Response Action Outcome: A permanent solution has been achieved. Contamination has been reduced to background or a threat of release has been eliminated.

Action Type: Immediate Response Action
Action Status: Status or Interim Report Received
Action Date: 6/28/2004
Response Action Outcome: A permanent solution has been achieved. Contamination has been reduced to background or a threat of release has been eliminated.

Action Type: Immediate Response Action
Action Status: Written Plan Received
Action Date: 6/28/2004
Response Action Outcome: A permanent solution has been achieved. Contamination has been reduced to background or a threat of release has been eliminated.

Action Type: RLFA
Action Status: FOLOFF
Action Date: 6/29/2004
Response Action Outcome: A permanent solution has been achieved. Contamination has been reduced to background or a threat of release has been eliminated.

Action Type: BOL
Action Status: Transmittal, Notice, or Notification Received
Action Date: 8/22/2018
Response Action Outcome: A permanent solution has been achieved. Contamination has been reduced to background or a threat of release has been eliminated.

Action Type: BOL
Action Status: Transmittal, Notice, or Notification Received
Action Date: 9/24/2018
Response Action Outcome: A permanent solution has been achieved. Contamination has been reduced to background or a threat of release has been eliminated.

Chemicals:
Chemical: #2 HEATING FUEL OIL
Quantity: 250 gallons
Chemical: FUEL OIL
Quantity: 200 gallons
Location Type: COMMERCIAL
Source: AST

Map ID
Direction
Distance
Elevation

MAP FINDINGS

Site

Database(s)

EDR ID Number
EPA ID Number

L46 **NO LOCATION AID**
SSE **414 MAIN ST**
1/4-1/2 **MELROSE, MA 02176**
0.270 mi.
1427 ft. **Site 2 of 2 in cluster L**

MA SHWS **S102085033**
MA RELEASE **N/A**

Relative:
Lower
Actual:
48 ft.

SHWS:
Name: NO LOCATION AID
Address: 414 MAIN ST
City,State,Zip: MELROSE, MA 02176
Facility ID: 3-0010294
Source Type: TANKER
Release Town: MELROSE
Notification Date: 12/13/1993
Category: TWO HR
Associated ID: Not reported
Current Status: RAO
Status Date: 09/13/1994
Phase: Not reported
Response Action Outcome: A1
Oil Or Haz Material: Oil

Release:
Name: NO LOCATION AID
Address: 414 MAIN ST
City,State,Zip: MELROSE, MA 02176
Release Tracking Number/Current Status: 3-0010294 / RAO
Primary ID: Not reported
Official City: MELROSE
Notification: 12/13/1993
Category: TWO HR
Status Date: 09/13/1994
Phase: Not reported
Response Action Outcome: A1 - A permanent solution has been achieved. Contamination has been reduced to background or a threat of release has been eliminated.
Oil / Haz Material Type: Oil

[Click here to access the MA DEP site for this facility:](#)

Actions:
Action Type: A Notice sent to a Potentially Responsible Party (PRP)
Action Status: A MassDEP piece of correspondence was issued (approvals, NORs, etc.)
Action Date: 12/13/1993
Response Action Outcome: A permanent solution has been achieved. Contamination has been reduced to background or a threat of release has been eliminated.

Action Type: RLFA
Action Status: FOLFLD
Action Date: 12/13/1993
Response Action Outcome: A permanent solution has been achieved. Contamination has been reduced to background or a threat of release has been eliminated.

Action Type: Release Disposition
Action Status: Reportable Release under MGL 21E
Action Date: 12/13/1993
Response Action Outcome: A permanent solution has been achieved. Contamination has been reduced to background or a threat of release has been eliminated.

Map ID
Direction
Distance
Elevation

MAP FINDINGS

Site

Database(s)

EDR ID Number
EPA ID Number

NO LOCATION AID (Continued)

S102085033

Action Type: Immediate Response Action
Action Status: Oral Approval of Plan or Action
Action Date: 12/13/1993
Response Action Outcome: A permanent solution has been achieved. Contamination has been reduced to background or a threat of release has been eliminated.

Action Type: RNF
Action Status: Reportable Release under MGL 21E
Action Date: 12/17/1993
Response Action Outcome: A permanent solution has been achieved. Contamination has been reduced to background or a threat of release has been eliminated.

Action Type: Release Disposition
Action Status: Reportable Release under MGL 21E
Action Date: 4/20/1995
Response Action Outcome: A permanent solution has been achieved. Contamination has been reduced to background or a threat of release has been eliminated.

Action Type: Compliance and Enforcement Action
Action Status: Notice of Non-Compliance Issued
Action Date: 5/3/1994
Response Action Outcome: A permanent solution has been achieved. Contamination has been reduced to background or a threat of release has been eliminated.

Action Type: RLFA
Action Status: FOLOFF
Action Date: 5/9/1994
Response Action Outcome: A permanent solution has been achieved. Contamination has been reduced to background or a threat of release has been eliminated.

Action Type: Response Action Outcome - RAO
Action Status: RAO Statement Received
Action Date: 9/13/1994
Response Action Outcome: A permanent solution has been achieved. Contamination has been reduced to background or a threat of release has been eliminated.

Chemicals:
Chemical: #2 FUEL OIL
Quantity: 60 gallons
Chemical: #2 FUEL OIL
Quantity: 30 gallons
Location Type: ROADWAY
Source: TANKER

K47 DPW OPERATIONS FACILITY
North 72 TREMONT STREET
1/4-1/2 MELROSE, MA 02176
0.273 mi.
1440 ft. Site 2 of 3 in cluster K

MA SHWS U003001095
MA RELEASE N/A
MA ASBESTOS
MA HW GEN

Relative: SHWS:
Lower Name: NO LOCATION AID
Actual: Address: 72 TREMONT ST
52 ft. City,State,Zip: MELROSE, MA
Facility ID: 3-0022392
Source Type: UNKNOWN
Release Town: MELROSE

Map ID
Direction
Distance
Elevation

MAP FINDINGS

Site

Database(s)

EDR ID Number
EPA ID Number

DPW OPERATIONS FACILITY (Continued)

U003001095

Notification Date: 12/14/2002
Category: TWO HR
Associated ID: Not reported
Current Status: RAO
Status Date: 04/21/2004
Phase: Not reported
Response Action Outcome: A1
Oil Or Haz Material: Oil

Name: DPW OPERATIONS FACILITY
Address: 72 TREMONT STREET
City,State,Zip: MELROSE, MA 021760000
Facility ID: 3-0033974
Source Type: UNKNOWN
Release Town: MELROSE
Notification Date: 12/01/2016
Category: 120 DY
Associated ID: Not reported
Current Status: PSNC
Status Date: 04/03/2017
Phase: Not reported
Response Action Outcome: PN
Oil Or Haz Material: Oil and Hazardous Material

Name: MELROSE PUBLIC WORKS
Address: 72 TREMONT STREET
City,State,Zip: MELROSE, MA 021760000
Facility ID: 3-0036943
Source Type: UNKNOWN
Release Town: MELROSE
Notification Date: 07/07/2021
Category: 120 DY
Associated ID: Not reported
Current Status: TIERII
Status Date: 07/06/2022
Phase: PHASE II
Response Action Outcome: Not reported
Oil Or Haz Material: Oil and Hazardous Material

Release:
Name: NO LOCATION AID
Address: 72 TREMONT ST
City,State,Zip: MELROSE, MA
Release Tracking Number/Current Status: 3-0022392 / RAO
Primary ID: Not reported
Official City: MELROSE
Notification: 12/14/2002
Category: TWO HR
Status Date: 04/21/2004
Phase: Not reported
Response Action Outcome: A1 - A permanent solution has been achieved. Contamination has been reduced to background or a threat of release has been eliminated.
Oil / Haz Material Type: Oil

Click here to access the MA DEP site for this facility:

Map ID
Direction
Distance
Elevation

MAP FINDINGS

Site

Database(s)

EDR ID Number
EPA ID Number

DPW OPERATIONS FACILITY (Continued)

U003001095

Actions:

Action Type: RLFA
Action Status: FOLOFF
Action Date: 1/14/2003
Response Action Outcome: A permanent solution has been achieved. Contamination has been reduced to background or a threat of release has been eliminated.

Action Type: RLFA
Action Status: FLDRAN
Action Date: 1/2/2003
Response Action Outcome: A permanent solution has been achieved. Contamination has been reduced to background or a threat of release has been eliminated.

Action Type: RLFA
Action Status: FLDRUN
Action Date: 1/3/2003
Response Action Outcome: A permanent solution has been achieved. Contamination has been reduced to background or a threat of release has been eliminated.

Action Type: RLFA
Action Status: FLDRAN
Action Date: 1/6/2003
Response Action Outcome: A permanent solution has been achieved. Contamination has been reduced to background or a threat of release has been eliminated.

Action Type: Immediate Response Action
Action Status: Status or Interim Report Received
Action Date: 11/18/2003
Response Action Outcome: A permanent solution has been achieved. Contamination has been reduced to background or a threat of release has been eliminated.

Action Type: A Notice sent to a Potentially Responsible Party (PRP)
Action Status: FLDISS
Action Date: 12/14/2002
Response Action Outcome: A permanent solution has been achieved. Contamination has been reduced to background or a threat of release has been eliminated.

Action Type: Immediate Response Action
Action Status: Oral Approval of Plan or Action
Action Date: 12/14/2002
Response Action Outcome: A permanent solution has been achieved. Contamination has been reduced to background or a threat of release has been eliminated.

Action Type: Release Disposition
Action Status: Reportable Release under MGL 21E
Action Date: 12/14/2002
Response Action Outcome: A permanent solution has been achieved. Contamination has been reduced to background or a threat of release has been eliminated.

Action Type: RLFA
Action Status: FLDRUN
Action Date: 12/14/2002
Response Action Outcome: A permanent solution has been achieved. Contamination has been reduced to background or a threat of release has been eliminated.

Action Type: RLFA
Action Status: FLDRUN

Map ID
Direction
Distance
Elevation

MAP FINDINGS

Site

Database(s)

EDR ID Number
EPA ID Number

DPW OPERATIONS FACILITY (Continued)

U003001095

Action Date: 12/15/2002
Response Action Outcome: A permanent solution has been achieved. Contamination has been reduced to background or a threat of release has been eliminated.

Action Type: Immediate Response Action
Action Status: Oral Approval of Plan or Action
Action Date: 12/16/2002
Response Action Outcome: A permanent solution has been achieved. Contamination has been reduced to background or a threat of release has been eliminated.

Action Type: RLFA
Action Status: FLDRUN
Action Date: 12/16/2002
Response Action Outcome: A permanent solution has been achieved. Contamination has been reduced to background or a threat of release has been eliminated.

Action Type: RLFA
Action Status: FLDRUN
Action Date: 12/23/2002
Response Action Outcome: A permanent solution has been achieved. Contamination has been reduced to background or a threat of release has been eliminated.

Action Type: A Notice sent to a Potentially Responsible Party (PRP)
Action Status: A MassDEP piece of correspondence was issued (approvals, NORs, etc.
Action Date: 12/31/2002
Response Action Outcome: A permanent solution has been achieved. Contamination has been reduced to background or a threat of release has been eliminated.

Action Type: RNF
Action Status: Reportable Release under MGL 21E
Action Date: 2/11/2003
Response Action Outcome: A permanent solution has been achieved. Contamination has been reduced to background or a threat of release has been eliminated.

Action Type: Immediate Response Action
Action Status: Written Plan Received
Action Date: 2/11/2003
Response Action Outcome: A permanent solution has been achieved. Contamination has been reduced to background or a threat of release has been eliminated.

Action Type: Compliance and Enforcement Action
Action Status: Notice of Non-Compliance Issued
Action Date: 3/19/2004
Response Action Outcome: A permanent solution has been achieved. Contamination has been reduced to background or a threat of release has been eliminated.

Action Type: Immediate Response Action
Action Status: Modified Revised or Updated Plan Received
Action Date: 3/28/2003
Response Action Outcome: A permanent solution has been achieved. Contamination has been reduced to background or a threat of release has been eliminated.

Action Type: Compliance and Enforcement Action
Action Status: Interim Deadline Letter Issued
Action Date: 3/3/2003
Response Action Outcome: A permanent solution has been achieved. Contamination has been reduced to background or a threat of release has been eliminated.

Map ID
Direction
Distance
Elevation

MAP FINDINGS

Site

Database(s)

EDR ID Number
EPA ID Number

DPW OPERATIONS FACILITY (Continued)

U003001095

Action Type: Immediate Response Action
Action Status: Written Denial of Plan
Action Date: 3/3/2003
Response Action Outcome: A permanent solution has been achieved. Contamination has been reduced to background or a threat of release has been eliminated.

Action Type: Immediate Response Action
Action Status: Written Approval of Plan
Action Date: 3/3/2003
Response Action Outcome: A permanent solution has been achieved. Contamination has been reduced to background or a threat of release has been eliminated.

Action Type: Immediate Response Action
Action Status: Status or Interim Report Received
Action Date: 4/11/2003
Response Action Outcome: A permanent solution has been achieved. Contamination has been reduced to background or a threat of release has been eliminated.

Action Type: Immediate Response Action
Action Status: Completion Statement Received
Action Date: 4/21/2004
Response Action Outcome: A permanent solution has been achieved. Contamination has been reduced to background or a threat of release has been eliminated.

Action Type: Response Action Outcome - RAO
Action Status: RAO Statement Received
Action Date: 4/21/2004
Response Action Outcome: A permanent solution has been achieved. Contamination has been reduced to background or a threat of release has been eliminated.

Chemicals:
Chemical: UNKNOWN CHEMICAL OF TYPE - OIL
Quantity: 10 gallons
Chemical: WASTE OIL
Quantity: Not reported
Location Type: WATERBODY
Location Type: MUNICIPAL
Source: UNKNOWN

Name: DPW OPERATIONS FACILITY
Address: 72 TREMONT STREET
City,State,Zip: MELROSE, MA 021760000
Release Tracking Number/Current Status: 3-0033974 / PSNC
Primary ID: Not reported
Official City: MELROSE
Notification: 12/01/2016
Category: 120 DY
Status Date: 04/03/2017
Phase: Not reported
Response Action Outcome: PN - PN
Oil / Haz Material Type: Oil and Hazardous Material

[Click here to access the MA DEP site for this facility:](#)

Actions:
Action Type: Release Disposition

Map ID
Direction
Distance
Elevation

MAP FINDINGS

Site

Database(s)

EDR ID Number
EPA ID Number

DPW OPERATIONS FACILITY (Continued)

U003001095

Action Status: Reportable Release under MGL 21E
Action Date: 12/1/2016
Response Action Outcome: PN

Action Type: RNFE
Action Status: Transmittal, Notice, or Notification Received
Action Date: 12/1/2016
Response Action Outcome: PN

Action Type: RNF
Action Status: Reportable Release under MGL 21E
Action Date: 12/1/2016
Response Action Outcome: PN

Action Type: A Notice sent to a Potentially Responsible Party (PRP)
Action Status: A MassDEP piece of correspondence was issued (approvals, NORs, etc.)
Action Date: 12/9/2016
Response Action Outcome: PN

Action Type: Response Action Outcome - RAO
Action Status: PSNRCD
Action Date: 4/3/2017
Response Action Outcome: PN

Chemicals:

Chemical: C5 THRU C8 ALIPHATIC HYDROCARBONS
Quantity: 270 milligrams per kilogram
Chemical: BENZENE
Quantity: 3.5 milligrams per kilogram
Chemical: C9 THRU C10 AROMATIC HYDROCARBONS
Quantity: 340 milligrams per kilogram
Source: UNKNOWN

Name: MELROSE PUBLIC WORKS
Address: 72 TREMONT STREET
City,State,Zip: MELROSE, MA 021760000
Release Tracking Number/Current Status: 3-0036943 / TIERII
Primary ID: Not reported
Official City: MELROSE
Notification: 07/07/2021
Category: 120 DY
Status Date: 07/06/2022
Phase: PHASE II
Response Action Outcome: -
Oil / Haz Material Type: Oil and Hazardous Material

[Click here to access the MA DEP site for this facility:](#)

Actions:

Action Type: BOL
Action Status: Transmittal, Notice, or Notification Received
Action Date: 1/4/2023
Response Action Outcome: Not reported

Action Type: Release Abatement Measure
Action Status: Status or Interim Report Received

Map ID
Direction
Distance
Elevation

MAP FINDINGS

Site

Database(s)

EDR ID Number
EPA ID Number

DPW OPERATIONS FACILITY (Continued)

U003001095

Action Date:	1/5/2023
Response Action Outcome:	Not reported
Action Type:	Release Abatement Measure
Action Status:	Level I - Technical Screen Audit
Action Date:	10/20/2022
Response Action Outcome:	Not reported
Action Type:	BOL
Action Status:	Transmittal, Notice, or Notification Received
Action Date:	12/27/2022
Response Action Outcome:	Not reported
Action Type:	A Notice sent to a Potentially Responsible Party (PRP)
Action Status:	ALSENT
Action Date:	5/3/2022
Response Action Outcome:	Not reported
Action Type:	A Notice sent to a Potentially Responsible Party (PRP)
Action Status:	A MassDEP piece of correspondence was issued (approvals, NORs, etc.
Action Date:	7/30/2021
Response Action Outcome:	Not reported
Action Type:	Tier Classification
Action Status:	Transmittal, Notice, or Notification Received
Action Date:	7/6/2022
Response Action Outcome:	Not reported
Action Type:	Tier Classification
Action Status:	Tier 2 Classification
Action Date:	7/6/2022
Response Action Outcome:	Not reported
Action Type:	Phase 1
Action Status:	Completion Statement Received
Action Date:	7/6/2022
Response Action Outcome:	Not reported
Action Type:	Phase 2
Action Status:	Scope of Work Received
Action Date:	7/6/2022
Response Action Outcome:	Not reported
Action Type:	RNF
Action Status:	Reportable Release under MGL 21E
Action Date:	7/7/2021
Response Action Outcome:	Not reported
Action Type:	RNFE
Action Status:	Transmittal, Notice, or Notification Received
Action Date:	7/7/2021
Response Action Outcome:	Not reported
Action Type:	Release Disposition
Action Status:	Reportable Release under MGL 21E
Action Date:	7/7/2021
Response Action Outcome:	Not reported

Map ID
Direction
Distance
Elevation

MAP FINDINGS

Site

Database(s)

EDR ID Number
EPA ID Number

DPW OPERATIONS FACILITY (Continued)

U003001095

Action Type: Release Abatement Measure
Action Status: Written Plan Received
Action Date: 8/31/2022
Response Action Outcome: Not reported

Chemicals:

Chemical: C11 THRU C22 AROMATIC HYDROCARBONS
Quantity: 1500 milligrams per kilogram
Chemical: INDENO(1,2,3-CD)PYRENE
Quantity: 20 milligrams per kilogram
Chemical: NAPHTHALENE
Quantity: 35 milligrams per kilogram
Chemical: TPH
Quantity: 3300 milligrams per kilogram
Chemical: 2-METHYLNAPHTHALENE
Quantity: 11 milligrams per kilogram
Chemical: LEAD
Quantity: 53 micrograms per liter
Chemical: ACENAPHTHYLENE
Quantity: 13 milligrams per kilogram
Chemical: BENZO[A]ANTHRACENE
Quantity: 35 milligrams per kilogram
Chemical: BENZO[A]PYRENE
Quantity: 36 milligrams per kilogram
Chemical: DIBENZO[A,H]ANTHRACENE
Quantity: 4.9 milligrams per kilogram
Chemical: PHENANTHRENE
Quantity: 170 milligrams per kilogram
Chemical: ACENAPHTHENE
Quantity: 14 milligrams per kilogram
Chemical: BENZO[B]FLUORANTHENE
Quantity: 36 milligrams per kilogram
Source: UNKNOWN

ASBESTOS:

Name: CITY OF MELROSE DPW
Address: 72 TREMONT STREET
City,State,Zip: MELROSE, MA
Notification: Not reported
DEP Region: Not reported
Notifiers Name: Not reported
Start Date: 08/03/2016
End Date: 08/03/2016
Date Entered: Not reported
Entry Date: 07/20/2016
Quantity Material Removed SF: .00
Quantity Material Removed LF: 3.00
Project Description: TRANSPICE
AR Tracking ID: 243993
Super Lic Number: AS041806
Monitor Lic Number: Not reported
Lab Lic Number: Not reported
Year: 2016
Sticker Number: 100247361
Form Type: ANF-001
Fee Status: EXEMPT

Map ID
Direction
Distance
Elevation

MAP FINDINGS

Site

Database(s)

EDR ID Number
EPA ID Number

DPW OPERATIONS FACILITY (Continued)

U003001095

Facility Phone: 0000000000
Sub Town: Not reported
Worksite: MAIN
Occupied: -1
Contractor: AC000412
Contract Type: WRITTEN
Hours: 8AM - 4PM
Project Type: Oth:DISPOSAL
Abatement Process: Disp
Location: OUTDOORS
Decon Process: PERSONAL, POLY
Disposal Methods: WET ACM AND WRAP IN DOUBLE 6 MIL POLY
Facility Usage: DPW BUILDING
Waiver Given: Not reported
DEP Waiver Number: Not reported
DLWD Waiver Number: Not reported
Small Owner Occ: 0
Owner Name: CITY OF MELROSE DPW
Owner Address: 72 TREMONT STREET
Owner City: MELROSE
Owner State: MA
On Site Manager Name: NA
On Site Manager Phone: 0000000000
Ins Comp: TRAVELERS
Policy Number: 6HUB0623N7
EXP Date: 6/12/2017
Facility Size: 5000
Transporter Name: ENVIRONMENTAL RESPONSE SERVICES
Transporter Address: 9 BLUEBERRY LANE
Transporter City: DARTMOUTH
Transporter State: MA
Final Site: Not reported
Certified Name: GARY PELLETIER
Cert Sign Date: 07/20/2016
Certified Company: ERS, INC.
Certified Phone: 5089986229
Entered_by: GARYP

Name: CITY OF MELROSE DPW
Address: 72 TREMONT STREET
City,State,Zip: MELROSE, MA 02176
Notification: 100247361R1
DEP Region: NE
Notifiers Name: ENVIRONMENTAL RESPONSE SERVICES INC
Start Date: 08/04/2016
End Date: 08/04/2016
Date Entered: 03/08/2016
Entry Date: 08/03/2016
Quantity Material Removed SF: 0
Quantity Material Removed LF: 3
Project Description: TRANSPICE
AR Tracking ID: Not reported
Super Lic Number: Not reported
Monitor Lic Number: Not reported
Lab Lic Number: Not reported
Year: 2016
Sticker Number: Not reported

Map ID
Direction
Distance
Elevation

MAP FINDINGS

Site

Database(s)

EDR ID Number
EPA ID Number

DPW OPERATIONS FACILITY (Continued)

U003001095

Form Type: Not reported
Fee Status: Not reported
Facility Phone: Not reported
Sub Town: Not reported
Worksite: Not reported
Occupied: Not reported
Contractor: Not reported
Contract Type: Not reported
Hours: Not reported
Project Type: Not reported
Abatement Process: Not reported
Location: Not reported
Decon Process: Not reported
Disposal Methods: Not reported
Facility Usage: Not reported
Waiver Given: Not reported
DEP Waiver Number: Not reported
DLWD Waiver Number: Not reported
Small Owner Occ: Not reported
Owner Name: Not reported
Owner Address: Not reported
Owner City: Not reported
Owner State: Not reported
On Site Manager Name: Not reported
On Site Manager Phone: Not reported
Ins Comp: Not reported
Policy Number: Not reported
EXP Date: Not reported
Facility Size: Not reported
Transporter Name: Not reported
Transporter Address: Not reported
Transporter City: Not reported
Transporter State: Not reported
Final Site: Not reported
Certified Name: Not reported
Cert Sign Date: Not reported
Certified Company: Not reported
Certified Phone: Not reported
Entered_by: Not reported

Name: CITY OF MELROSE DPW
Address: 72 TREMONT STREET
City,State,Zip: MELROSE, MA 02176
Notification: 100247361R2
DEP Region: NE
Notifiers Name: ENVIRONMENTAL RESPONSE SERVICES INC
Start Date: 08/05/2016
End Date: 08/05/2016
Date Entered: 04/08/2016
Entry Date: 08/04/2016
Quantity Material Removed SF: 0
Quantity Material Removed LF: 3
Project Description: TRANSPICE
AR Tracking ID: Not reported
Super Lic Number: Not reported
Monitor Lic Number: Not reported
Lab Lic Number: Not reported

Map ID
Direction
Distance
Elevation

MAP FINDINGS

Site

Database(s)

EDR ID Number
EPA ID Number

DPW OPERATIONS FACILITY (Continued)

U003001095

Year: 2016
Sticker Number: Not reported
Form Type: Not reported
Fee Status: Not reported
Facility Phone: Not reported
Sub Town: Not reported
Worksite: Not reported
Occupied: Not reported
Contractor: Not reported
Contract Type: Not reported
Hours: Not reported
Project Type: Not reported
Abatement Process: Not reported
Location: Not reported
Decon Process: Not reported
Disposal Methods: Not reported
Facility Usage: Not reported
Waiver Given: Not reported
DEP Waiver Number: Not reported
DLWD Waiver Number: Not reported
Small Owner Occ: Not reported
Owner Name: Not reported
Owner Address: Not reported
Owner City: Not reported
Owner State: Not reported
On Site Manager Name: Not reported
On Site Manager Phone: Not reported
Ins Comp: Not reported
Policy Number: Not reported
EXP Date: Not reported
Facility Size: Not reported
Transporter Name: Not reported
Transporter Address: Not reported
Transporter City: Not reported
Transporter State: Not reported
Final Site: Not reported
Certified Name: Not reported
Cert Sign Date: Not reported
Certified Company: Not reported
Certified Phone: Not reported
Entered_by: Not reported

HW GEN:

Name: MELROSE DEPARTMENT OF PUBLIC WORKS
Address: 72 TREMONT ST
City,State,Zip: MELROSE, MA 02176
EPA Id: MAV000001891
RCRA Generator Status: Not reported
State Generator Status: SQG-MA

Map ID
Direction
Distance
Elevation

MAP FINDINGS

EDR ID Number
EPA ID Number

Site

Database(s)

K48
North
1/4-1/2
0.273 mi.
1440 ft.

DEPARTMENT OF PUBLIC WORKS
72 TREMONT STREET
MELROSE, MA

MA MERCURY

S113670033
N/A

Site 3 of 3 in cluster K

Relative:
Lower
Actual:
52 ft.

MERCURY:

Name: DEPARTMENT OF PUBLIC WORKS
Address: 72 TREMONT STREET
City,State,Zip: MELROSE, MA
Hours1: 7:30am - 2:45pm
Hours2: Mon - Fri
Work Phone: (781) 665-0142
Button Batteries B: Not reported
Button Batteries R: Yes
Fluorescent Lamps (Incl# Cfls) B: Not reported
Fluorescent Lamps (Incl# Cfls) R: Yes
Thermostats B: Not reported
Thermostats R: Yes
Electronics-Inc Flat Panel TV,Laptops B: Not reported
Electronics-Inc Flat Panel TV,Laptops R: Not reported
Other Hg Products-Thermometers Blood Press Cuffs B: Not reported
Other Hg Products-Thermometers Blood Press Cuffs R: Yes
Comments: Not reported

M49
SSE
1/4-1/2
0.280 mi.
1476 ft.

BLUE BELL CLEANERS INC
35 GROVE ST
MELROSE, MA 02176

MA LUST
MA INST CONTROL
MA RELEASE
MA SPILLS
MA DRYCLEANERS
MA HW GEN

S101047912
N/A

Site 1 of 4 in cluster M

Relative:
Lower
Actual:
47 ft.

LUST:

Facility:

Name: NO LOCATION AID
Address: 35 GROVE ST
City,State,Zip: MELROSE, MA
Current Status: **Response Action Outcome**
Release Tracking Number/Current Status: 3-0010542 / RAO
Status Date: 09/30/1994
Source Type: UST
Release Town: MELROSE
Notification Date: 10/01/1993
Category: 72 HR
Associated ID: Not reported
Phase: Not reported
Response Action Outcome: A3 - A permanent solution has been achieved. Contamination has not been reduced to background and an Activity and use Limitation (AUL) has been implemented.
Oil Or Haz Material: Oil
Location Type: COMMERCIAL
Source: UST

Click here to access the MA DEP site for this facility:

Map ID
Direction
Distance
Elevation

MAP FINDINGS

Site

Database(s)

EDR ID Number
EPA ID Number

BLUE BELL CLEANERS INC (Continued)

S101047912

Chemicals:

Chemical: GASOLINE
Quantity: Not reported
Chemical: FUEL OIL
Quantity: Not reported

Actions:

Action Type: Release Disposition
Action Status: Reportable Release under MGL 21E
Action Date: 10/1/1993
Response Action Outcome: A permanent solution has been achieved. Contamination has not been reduced to background and an Activity and use Limitation (AUL) has been implemented.

Action Type: Response Action Outcome - RAO
Action Status: Fee Received - FMCRA Use Only
Action Date: 10/14/1994
Response Action Outcome: A permanent solution has been achieved. Contamination has not been reduced to background and an Activity and use Limitation (AUL) has been implemented.

Action Type: Activity and Use Limitation
Action Status: Transmittal, Notice, or Notification Received
Action Date: 10/14/1994
Response Action Outcome: A permanent solution has been achieved. Contamination has not been reduced to background and an Activity and use Limitation (AUL) has been implemented.

Action Type: An activity type that is related to an Audit
Action Status: Notice of Non-compliance related to an Audit
Action Date: 12/29/2000
Response Action Outcome: A permanent solution has been achieved. Contamination has not been reduced to background and an Activity and use Limitation (AUL) has been implemented.

Action Type: A Notice sent to a Potentially Responsible Party (PRP)
Action Status: A MassDEP piece of correspondence was issued (approvals, NORs, etc.)
Action Date: 3/2/1994
Response Action Outcome: A permanent solution has been achieved. Contamination has not been reduced to background and an Activity and use Limitation (AUL) has been implemented.

Action Type: Compliance and Enforcement Action
Action Status: Interim Deadline Letter Issued
Action Date: 3/2/1994
Response Action Outcome: A permanent solution has been achieved. Contamination has not been reduced to background and an Activity and use Limitation (AUL) has been implemented.

Action Type: Immediate Response Action
Action Status: Written Plan Received
Action Date: 4/5/1994
Response Action Outcome: A permanent solution has been achieved. Contamination has not been reduced to background and an Activity and use Limitation (AUL) has been implemented.

Action Type: Activity and Use Limitation

Map ID
Direction
Distance
Elevation

MAP FINDINGS

Site

Database(s)

EDR ID Number
EPA ID Number

BLUE BELL CLEANERS INC (Continued)

S101047912

Action Status: Amendment Received or Issued
Action Date: 6/27/2001
Response Action Outcome: A permanent solution has been achieved. Contamination has not been reduced to background and an Activity and use Limitation (AUL) has been implemented.

Action Type: An activity type that is related to an Audit
Action Status: NOA
Action Date: 8/6/1999
Response Action Outcome: A permanent solution has been achieved. Contamination has not been reduced to background and an Activity and use Limitation (AUL) has been implemented.

Action Type: RLFA
Action Status: FOLOFF
Action Date: 9/12/1994
Response Action Outcome: A permanent solution has been achieved. Contamination has not been reduced to background and an Activity and use Limitation (AUL) has been implemented.

Action Type: Immediate Response Action
Action Status: Completion Statement Received
Action Date: 9/30/1994
Response Action Outcome: A permanent solution has been achieved. Contamination has not been reduced to background and an Activity and use Limitation (AUL) has been implemented.

Action Type: Response Action Outcome - RAO
Action Status: RAO Statement Received
Action Date: 9/30/1994
Response Action Outcome: A permanent solution has been achieved. Contamination has not been reduced to background and an Activity and use Limitation (AUL) has been implemented.

INST CONTROL:

Name: NO LOCATION AID
Address: 35 GROVE ST
City,State,Zip: MELROSE, MA
Release Tracking Number: 3-0010542
Action Type: AUL
Action Stat: AMEND
Action Date: 06/27/2001
Response Action Outcome: A3 - A permanent solution has been achieved. Contamination has not been reduced to background and an Activity and use Limitation (AUL) has been implemented.

Name: NO LOCATION AID
Address: 35 GROVE ST
City,State,Zip: MELROSE, MA
Release Tracking Number: 3-0010542
Action Type: AUL
Action Stat: RECPT
Action Date: 10/14/1994
Response Action Outcome: A3 - A permanent solution has been achieved. Contamination has not been reduced to background and an Activity and use Limitation (AUL) has been implemented.

Map ID
Direction
Distance
Elevation

MAP FINDINGS

Site

Database(s)

EDR ID Number
EPA ID Number

BLUE BELL CLEANERS INC (Continued)

S101047912

Release:

Name: NO LOCATION AID
Address: 35 GROVE ST
City,State,Zip: MELROSE, MA
Release Tracking Number/Current Status: 3-0010542 / RAO
Primary ID: Not reported
Official City: MELROSE
Notification: 10/01/1993
Category: 72 HR
Status Date: 09/30/1994
Phase: Not reported
Response Action Outcome: A3 - A permanent solution has been achieved. Contamination has not been reduced to background and an Activity and use Limitation (AUL) has been implemented.
Oil / Haz Material Type: Oil

[Click here to access the MA DEP site for this facility:](#)

Actions:

Action Type: Release Disposition
Action Status: Reportable Release under MGL 21E
Action Date: 10/1/1993
Response Action Outcome: A permanent solution has been achieved. Contamination has not been reduced to background and an Activity and use Limitation (AUL) has been implemented.

Action Type: Response Action Outcome - RAO
Action Status: Fee Received - FMCRA Use Only
Action Date: 10/14/1994
Response Action Outcome: A permanent solution has been achieved. Contamination has not been reduced to background and an Activity and use Limitation (AUL) has been implemented.

Action Type: Activity and Use Limitation
Action Status: Transmittal, Notice, or Notification Received
Action Date: 10/14/1994
Response Action Outcome: A permanent solution has been achieved. Contamination has not been reduced to background and an Activity and use Limitation (AUL) has been implemented.

Action Type: An activity type that is related to an Audit
Action Status: Notice of Non-compliance related to an Audit
Action Date: 12/29/2000
Response Action Outcome: A permanent solution has been achieved. Contamination has not been reduced to background and an Activity and use Limitation (AUL) has been implemented.

Action Type: A Notice sent to a Potentially Responsible Party (PRP)
Action Status: A MassDEP piece of correspondence was issued (approvals, NORs, etc.
Action Date: 3/2/1994
Response Action Outcome: A permanent solution has been achieved. Contamination has not been reduced to background and an Activity and use Limitation (AUL) has been implemented.

Action Type: Compliance and Enforcement Action
Action Status: Interim Deadline Letter Issued

Map ID
Direction
Distance
Elevation

MAP FINDINGS

Site

Database(s)

EDR ID Number
EPA ID Number

BLUE BELL CLEANERS INC (Continued)

S101047912

Action Date: 3/2/1994
Response Action Outcome: A permanent solution has been achieved. Contamination has not been reduced to background and an Activity and use Limitation (AUL) has been implemented.

Action Type: Immediate Response Action
Action Status: Written Plan Received
Action Date: 4/5/1994
Response Action Outcome: A permanent solution has been achieved. Contamination has not been reduced to background and an Activity and use Limitation (AUL) has been implemented.

Action Type: Activity and Use Limitation
Action Status: Amendment Received or Issued
Action Date: 6/27/2001
Response Action Outcome: A permanent solution has been achieved. Contamination has not been reduced to background and an Activity and use Limitation (AUL) has been implemented.

Action Type: An activity type that is related to an Audit
Action Status: NOA
Action Date: 8/6/1999
Response Action Outcome: A permanent solution has been achieved. Contamination has not been reduced to background and an Activity and use Limitation (AUL) has been implemented.

Action Type: RLFA
Action Status: FOLOFF
Action Date: 9/12/1994
Response Action Outcome: A permanent solution has been achieved. Contamination has not been reduced to background and an Activity and use Limitation (AUL) has been implemented.

Action Type: Immediate Response Action
Action Status: Completion Statement Received
Action Date: 9/30/1994
Response Action Outcome: A permanent solution has been achieved. Contamination has not been reduced to background and an Activity and use Limitation (AUL) has been implemented.

Action Type: Response Action Outcome - RAO
Action Status: RAO Statement Received
Action Date: 9/30/1994
Response Action Outcome: A permanent solution has been achieved. Contamination has not been reduced to background and an Activity and use Limitation (AUL) has been implemented.

Chemicals:
Chemical: GASOLINE
Quantity: Not reported
Chemical: FUEL OIL
Quantity: Not reported
Location Type: COMMERCIAL
Source: UST

MA Spills:

Map ID
Direction
Distance
Elevation

MAP FINDINGS

Site

Database(s)

EDR ID Number
EPA ID Number

BLUE BELL CLEANERS INC (Continued)

S101047912

Facility ID:	3-9542	Spill ID:	N93-1168
Staff Lead:	BOYLE, T	Date Entered:	19940304
Last Entered:	19940304	First Response:	19930831
Spill Date:	19930830	Spill Time:	Not reported
Report Date:	19930831	Report Time:	09:30AM
Case Closed:	YES	Mat Type:	PETROLEUM
Virgin Waste:	VIRGIN	Contam Soil:	Not reported
Env Impact:	-----	Other Impact:	Not reported
Material:	#2 FUEL OIL	Other Material:	Not reported
Qty Reported:	-----	Qty Actual:	UNKNOWN
Qty Reported:	-----	Qty Actual:	-----
CAS No:	Not reported	PCB Lev (ppm):	NONE
Source:	U.S.T.	Other Source:	Not reported
Incident:	TANK REMOVAL	Other Incdnt:	Not reported
Cleanup Type:	Not reported	Contractor:	NOT USED
Referral:	SA	LUST Elig:	NO
Report Prep:	Not reported	Category:	Not reported
Notifier:	STEPHAN LANDRY/SIMMONS ENV		
Notif Tel:	Not reported		
Days/Close:	0		

DRYCLEANERS:

Name:	BLUE BELL CLEANERS INC
Address:	35 GROVE ST
City,State,Zip:	MELROSE, MA 021764665
City,State,Zip:	MELROSE, MA 021764665
Facility ID:	28199
Classification Type:	Active use of Perc
Reg Obj Contact:	Robin Prentice
Reg Obj Mail Address:	Not reported
Mail Town Name:	Not reported
Mail Zip Code:	Not reported
DEP Region Code:	NE
Mailing State:	Not reported
Reg Obj Phone:	Not reported

HW GEN:

Name:	BLUE BELL CLEANERS INC
Address:	35 GROVE ST
City,State,Zip:	MELROSE, MA 02176
EPA Id:	MAD019483742
RCRA Generator Status:	SQG
State Generator Status:	Not reported

M50
SSE
1/4-1/2
0.293 mi.
1549 ft.

IN FRONT OF 386 MAIN ST
MAIN ST
MELROSE, MA
Site 2 of 4 in cluster M

MA SHWS **S108858905**
MA LUST **N/A**
MA RELEASE

Relative:
Lower

SHWS:	
Name:	IN FRONT OF 386 MAIN ST
Address:	MAIN ST
City,State,Zip:	MELROSE, MA
Facility ID:	3-0026994
Source Type:	HISTREL
Release Town:	MELROSE

Actual:
47 ft.

Map ID
Direction
Distance
Elevation

MAP FINDINGS

Site

Database(s)

EDR ID Number
EPA ID Number

IN FRONT OF 386 MAIN ST (Continued)

S108858905

Notification Date: 08/24/2007
Category: 120 DY
Associated ID: Not reported
Current Status: URAM
Status Date: 08/30/2007
Phase: Not reported
Response Action Outcome: Not reported
Oil Or Haz Material: Oil

Name: IN FRONT OF 386 MAIN ST
Address: MAIN ST
City,State,Zip: MELROSE, MA
Facility ID: 3-0026994
Source Type: UNKNOWN
Release Town: MELROSE
Notification Date: 08/24/2007
Category: 120 DY
Associated ID: Not reported
Current Status: URAM
Status Date: 08/30/2007
Phase: Not reported
Response Action Outcome: Not reported
Oil Or Haz Material: Oil

LUST:

Facility:

Name: IN FRONT OF 386 MAIN ST
Address: MAIN ST
City,State,Zip: MELROSE, MA
Current Status: Utility-Related Abatement Measure
Release Tracking Number/Current Status: 3-0026994 / URAM
Status Date: 08/30/2007
Source Type: UST
Release Town: MELROSE
Notification Date: 08/24/2007
Category: 120 DY
Associated ID: Not reported
Phase: Not reported
Response Action Outcome: -
Oil Or Haz Material: Oil

Location Type: RIGHTOFWAY
Location Type: ROADWAY
Source: HISTREL
Source: UST
Source: UNKNOWN

[Click here to access the MA DEP site for this facility:](#)

Chemicals:

Chemical: GASOLINE
Quantity: Not reported

Actions:

Map ID
Direction
Distance
Elevation

MAP FINDINGS

Site

Database(s)

EDR ID Number
EPA ID Number

IN FRONT OF 386 MAIN ST (Continued)

S108858905

Action Type: Utility-related Abatement Measure
Action Status: Completion Statement Received
Action Date: 12/4/2007
Response Action Outcome: Not reported

Action Type: Utility-related Abatement Measure
Action Status: Notice of Intent to Conduct a URAM
Action Date: 8/24/2007
Response Action Outcome: Not reported

Action Type: Release Disposition
Action Status: Reportable Release under MGL 21E
Action Date: 8/24/2007
Response Action Outcome: Not reported

Action Type: Utility-related Abatement Measure
Action Status: Level I - Technical Screen Audit
Action Date: 8/28/2007
Response Action Outcome: Not reported

Action Type: Utility-related Abatement Measure
Action Status: Notification of URAM Received
Action Date: 8/30/2007
Response Action Outcome: Not reported

Release:

Name: IN FRONT OF 386 MAIN ST
Address: MAIN ST
City,State,Zip: MELROSE, MA
Release Tracking Number/Current Status: 3-0026994 / URAM
Primary ID: Not reported
Official City: MELROSE
Notification: 08/24/2007
Category: 120 DY
Status Date: 08/30/2007
Phase: Not reported
Response Action Outcome: -
Oil / Haz Material Type: Oil

[Click here to access the MA DEP site for this facility:](#)

Actions:

Action Type: Utility-related Abatement Measure
Action Status: Completion Statement Received
Action Date: 12/4/2007
Response Action Outcome: Not reported

Action Type: Utility-related Abatement Measure
Action Status: Notice of Intent to Conduct a URAM
Action Date: 8/24/2007
Response Action Outcome: Not reported

Action Type: Release Disposition
Action Status: Reportable Release under MGL 21E
Action Date: 8/24/2007

Map ID
Direction
Distance
Elevation

MAP FINDINGS

Site

Database(s)

EDR ID Number
EPA ID Number

IN FRONT OF 386 MAIN ST (Continued)

S108858905

Response Action Outcome: Not reported

Action Type: Utility-related Abatement Measure
Action Status: Level I - Technical Screen Audit
Action Date: 8/28/2007
Response Action Outcome: Not reported

Action Type: Utility-related Abatement Measure
Action Status: Notification of URAM Received
Action Date: 8/30/2007
Response Action Outcome: Not reported

Chemicals:
Chemical: GASOLINE
Quantity: Not reported
Location Type: RIGHTOFWAY
Location Type: ROADWAY
Source: HISTREL
Source: UST
Source: UNKNOWN

M51
SSE
1/4-1/2
0.298 mi.
1574 ft.

MOBIL STATION 01 009
386 MAIN ST
MELROSE, MA 02176
Site 3 of 4 in cluster M

MA LUST **S101033075**
MA RELEASE **N/A**
MA SPILLS
MA HW GEN

Relative:
Lower
Actual:
47 ft.

LUST:
Facility:
Name: MOBIL STATION 01 009
Address: 386 MAIN ST
City,State,Zip: MELROSE, MA 021760000
Current Status: **Response Action Outcome**
Release Tracking Number/Current Status: 3-0003279 / RAO
Status Date: 01/25/1995
Source Type: UST
Release Town: MELROSE
Notification Date: 10/15/1990
Category: NONE
Associated ID: Not reported
Phase: Not reported
Response Action Outcome: A2 - A permanent solution has been achieved. Contamination has not been reduced to background.
Oil Or Haz Material: Not reported
Location Type: GASSTATION
Source: UST

Click here to access the MA DEP site for this facility:

Chemicals:
Chemical: UNKNOWN
Quantity: Not reported

Map ID
Direction
Distance
Elevation

MAP FINDINGS

Site

Database(s)

EDR ID Number
EPA ID Number

MOBIL STATION 01 009 (Continued)

S101033075

Actions:

Action Type: Response Action Outcome - RAO
Action Status: RAO Statement Received
Action Date: 1/25/1995
Response Action Outcome: A permanent solution has been achieved. Contamination has not been reduced to background.

Action Type: Release Disposition
Action Status: Valid Transition Site
Action Date: 10/15/1990
Response Action Outcome: A permanent solution has been achieved. Contamination has not been reduced to background.

Action Type: TREGS
Action Status: WAVREC
Action Date: 11/13/1990
Response Action Outcome: A permanent solution has been achieved. Contamination has not been reduced to background.

Action Type: TREGS
Action Status: WAVSIG
Action Date: 12/14/1990
Response Action Outcome: A permanent solution has been achieved. Contamination has not been reduced to background.

Action Type: TREGS
Action Status: WAVACC
Action Date: 12/20/1990
Response Action Outcome: A permanent solution has been achieved. Contamination has not been reduced to background.

Facility:

Name: NO LOCATION AID
Address: 386 MAIN ST
City,State,Zip: MELROSE, MA 021760000
Current Status: Response Action Outcome
Release Tracking Number/Current Status: 3-0026120 / RAO
Status Date: 02/12/2014
Source Type: UST
Release Town: MELROSE
Notification Date: 08/02/2006
Category: 72 HR
Associated ID: Not reported
Phase: Not reported
Response Action Outcome: A2 - A permanent solution has been achieved. Contamination has not been reduced to background.

Oil Or Haz Material: Oil

Location Type: COMMERCIAL
Source: UST
Source: USTSYSTEM

[Click here to access the MA DEP site for this facility:](#)

Map ID
Direction
Distance
Elevation

MAP FINDINGS

Site

Database(s)

EDR ID Number
EPA ID Number

MOBIL STATION 01 009 (Continued)

S101033075

Chemicals:

Chemical: GASOLINE
Quantity: 252 parts per million
Chemical: GASOLINE
Quantity: 251 parts per million

Actions:

Action Type: Phase 5
Action Status: Status or Interim Report Received
Action Date: 1/26/2011
Response Action Outcome: A permanent solution has been achieved. Contamination has not been reduced to background.

Action Type: Phase 5
Action Status: RMRINI
Action Date: 1/26/2011
Response Action Outcome: A permanent solution has been achieved. Contamination has not been reduced to background.

Action Type: Phase 5
Action Status: Remedy Operation Status Submittal Received
Action Date: 1/27/2012
Response Action Outcome: A permanent solution has been achieved. Contamination has not been reduced to background.

Action Type: Phase 5
Action Status: Status or Interim Report Received
Action Date: 1/27/2012
Response Action Outcome: A permanent solution has been achieved. Contamination has not been reduced to background.

Action Type: Phase 5
Action Status: RMRINT
Action Date: 1/27/2012
Response Action Outcome: A permanent solution has been achieved. Contamination has not been reduced to background.

Action Type: Phase 5
Action Status: Remedy Operation Status Report Received
Action Date: 1/28/2013
Response Action Outcome: A permanent solution has been achieved. Contamination has not been reduced to background.

Action Type: Phase 5
Action Status: RMRINT
Action Date: 1/28/2013
Response Action Outcome: A permanent solution has been achieved. Contamination has not been reduced to background.

Action Type: A Notice sent to a Potentially Responsible Party (PRP)
Action Status: A MassDEP piece of correspondence was issued (approvals, NORs, etc.
Action Date: 10/19/2010
Response Action Outcome: A permanent solution has been achieved. Contamination has not been reduced to background.

Action Type: Response Action Outcome - RAO
Action Status: RAO Statement Received

Map ID
Direction
Distance
Elevation

MAP FINDINGS

Site

Database(s)

EDR ID Number
EPA ID Number

MOBIL STATION 01 009 (Continued)

S101033075

Action Date: 2/12/2014
Response Action Outcome: A permanent solution has been achieved. Contamination has not been reduced to background.

Action Type: Phase 2
Action Status: Level I - Technical Screen Audit
Action Date: 2/3/2010
Response Action Outcome: A permanent solution has been achieved. Contamination has not been reduced to background.

Action Type: Phase 5
Action Status: Completion Statement Received
Action Date: 2/5/2014
Response Action Outcome: A permanent solution has been achieved. Contamination has not been reduced to background.

Action Type: Response Action Outcome - RAO
Action Status: Level I - Technical Screen Audit
Action Date: 7/16/2014
Response Action Outcome: A permanent solution has been achieved. Contamination has not been reduced to background.

Action Type: Phase 5
Action Status: RMRINT
Action Date: 7/26/2011
Response Action Outcome: A permanent solution has been achieved. Contamination has not been reduced to background.

Action Type: Phase 5
Action Status: Status or Interim Report Received
Action Date: 7/26/2011
Response Action Outcome: A permanent solution has been achieved. Contamination has not been reduced to background.

Action Type: Phase 5
Action Status: Remedy Operation Status Submittal Received
Action Date: 7/26/2011
Response Action Outcome: A permanent solution has been achieved. Contamination has not been reduced to background.

Action Type: Phase 5
Action Status: RMRINT
Action Date: 7/27/2012
Response Action Outcome: A permanent solution has been achieved. Contamination has not been reduced to background.

Action Type: Phase 5
Action Status: Remedy Operation Status Report Received
Action Date: 7/27/2012
Response Action Outcome: A permanent solution has been achieved. Contamination has not been reduced to background.

Action Type: Phase 4
Action Status: Written Plan Received
Action Date: 7/28/2010
Response Action Outcome: A permanent solution has been achieved. Contamination has not been reduced to background.

Map ID
Direction
Distance
Elevation

MAP FINDINGS

Site

Database(s)

EDR ID Number
EPA ID Number

MOBIL STATION 01 009 (Continued)

S101033075

Action Type: Phase 5
Action Status: Work Started
Action Date: 7/28/2010
Response Action Outcome: A permanent solution has been achieved. Contamination has not been reduced to background.

Action Type: Phase 4
Action Status: Completion Statement Received
Action Date: 7/28/2010
Response Action Outcome: A permanent solution has been achieved. Contamination has not been reduced to background.

Action Type: Phase 5
Action Status: RMRINT
Action Date: 7/29/2013
Response Action Outcome: A permanent solution has been achieved. Contamination has not been reduced to background.

Action Type: Phase 5
Action Status: Remedy Operation Status Report Received
Action Date: 7/29/2013
Response Action Outcome: A permanent solution has been achieved. Contamination has not been reduced to background.

Action Type: Phase 3
Action Status: Completion Statement Received
Action Date: 7/30/2009
Response Action Outcome: A permanent solution has been achieved. Contamination has not been reduced to background.

Action Type: Phase 2
Action Status: Completion Statement Received
Action Date: 7/30/2009
Response Action Outcome: A permanent solution has been achieved. Contamination has not been reduced to background.

Action Type: Phase 1
Action Status: Completion Statement Received
Action Date: 7/31/2007
Response Action Outcome: A permanent solution has been achieved. Contamination has not been reduced to background.

Action Type: Tier Classification
Action Status: Transmittal, Notice, or Notification Received
Action Date: 7/31/2007
Response Action Outcome: A permanent solution has been achieved. Contamination has not been reduced to background.

Action Type: Tier Classification
Action Status: Tier 2 Classification
Action Date: 7/31/2007
Response Action Outcome: A permanent solution has been achieved. Contamination has not been reduced to background.

Action Type: Phase 2
Action Status: Scope of Work Received
Action Date: 7/31/2007

Map ID
Direction
Distance
Elevation

MAP FINDINGS

Site

Database(s)

EDR ID Number
EPA ID Number

MOBIL STATION 01 009 (Continued)

S101033075

Response Action Outcome: A permanent solution has been achieved. Contamination has not been reduced to background.

Action Type: A Notice sent to a Potentially Responsible Party (PRP)
Action Status: ALSENT
Action Date: 7/9/2007
Response Action Outcome: A permanent solution has been achieved. Contamination has not been reduced to background.

Action Type: Release Disposition
Action Status: Reportable Release under MGL 21E
Action Date: 8/2/2006
Response Action Outcome: A permanent solution has been achieved. Contamination has not been reduced to background.

Action Type: Immediate Response Action
Action Status: Oral Approval of Plan or Action
Action Date: 8/2/2006
Response Action Outcome: A permanent solution has been achieved. Contamination has not been reduced to background.

Action Type: Tier Classification
Action Status: Legal Notice Published
Action Date: 8/2/2007
Response Action Outcome: A permanent solution has been achieved. Contamination has not been reduced to background.

Action Type: A Notice sent to a Potentially Responsible Party (PRP)
Action Status: A MassDEP piece of correspondence was issued (approvals, NORs, etc.)
Action Date: 8/28/2006
Response Action Outcome: A permanent solution has been achieved. Contamination has not been reduced to background.

Action Type: Immediate Response Action
Action Status: Completion Statement Received
Action Date: 9/27/2006
Response Action Outcome: A permanent solution has been achieved. Contamination has not been reduced to background.

Action Type: RNFE
Action Status: Transmittal, Notice, or Notification Received
Action Date: 9/27/2006
Response Action Outcome: A permanent solution has been achieved. Contamination has not been reduced to background.

Action Type: RNF
Action Status: Reportable Release under MGL 21E
Action Date: 9/27/2006
Response Action Outcome: A permanent solution has been achieved. Contamination has not been reduced to background.

Action Type: Tier Classification
Action Status: Tier 2 Transfer
Action Date: 9/9/2010
Response Action Outcome: A permanent solution has been achieved. Contamination has not been reduced to background.

Map ID
Direction
Distance
Elevation

MAP FINDINGS

Site

Database(s)

EDR ID Number
EPA ID Number

MOBIL STATION 01 009 (Continued)

S101033075

Facility:

Name: NO LOCATION AID
Address: 386 MAIN ST
City,State,Zip: MELROSE, MA 021760000
Current Status: **Response Action Outcome**
Release Tracking Number/Current Status: 3-0026120 / RAO
Status Date: 02/12/2014
Source Type: USTSYSTM
Release Town: MELROSE
Notification Date: 08/02/2006
Category: 72 HR
Associated ID: Not reported
Phase: Not reported
Response Action Outcome: A2 - A permanent solution has been achieved. Contamination has not been reduced to background.

Oil Or Haz Material: Oil

Location Type: COMMERCIAL
Source: UST
Source: USTSYSTM

[Click here to access the MA DEP site for this facility:](#)

Chemicals:

Chemical: GASOLINE
Quantity: 252 parts per million
Chemical: GASOLINE
Quantity: 251 parts per million

Actions:

Action Type: Phase 5
Action Status: Status or Interim Report Received
Action Date: 1/26/2011
Response Action Outcome: A permanent solution has been achieved. Contamination has not been reduced to background.

Action Type: Phase 5
Action Status: RMRINI
Action Date: 1/26/2011
Response Action Outcome: A permanent solution has been achieved. Contamination has not been reduced to background.

Action Type: Phase 5
Action Status: Remedy Operation Status Submittal Received
Action Date: 1/27/2012
Response Action Outcome: A permanent solution has been achieved. Contamination has not been reduced to background.

Action Type: Phase 5
Action Status: Status or Interim Report Received
Action Date: 1/27/2012
Response Action Outcome: A permanent solution has been achieved. Contamination has not been reduced to background.

Action Type: Phase 5

Map ID
Direction
Distance
Elevation

MAP FINDINGS

Site

Database(s)

EDR ID Number
EPA ID Number

MOBIL STATION 01 009 (Continued)

S101033075

Action Status:	RMRINT
Action Date:	1/27/2012
Response Action Outcome:	A permanent solution has been achieved. Contamination has not been reduced to background.
Action Type:	Phase 5
Action Status:	Remedy Operation Status Report Received
Action Date:	1/28/2013
Response Action Outcome:	A permanent solution has been achieved. Contamination has not been reduced to background.
Action Type:	Phase 5
Action Status:	RMRINT
Action Date:	1/28/2013
Response Action Outcome:	A permanent solution has been achieved. Contamination has not been reduced to background.
Action Type:	A Notice sent to a Potentially Responsible Party (PRP)
Action Status:	A MassDEP piece of correspondence was issued (approvals, NORs, etc.
Action Date:	10/19/2010
Response Action Outcome:	A permanent solution has been achieved. Contamination has not been reduced to background.
Action Type:	Response Action Outcome - RAO
Action Status:	RAO Statement Received
Action Date:	2/12/2014
Response Action Outcome:	A permanent solution has been achieved. Contamination has not been reduced to background.
Action Type:	Phase 2
Action Status:	Level I - Technical Screen Audit
Action Date:	2/3/2010
Response Action Outcome:	A permanent solution has been achieved. Contamination has not been reduced to background.
Action Type:	Phase 5
Action Status:	Completion Statement Received
Action Date:	2/5/2014
Response Action Outcome:	A permanent solution has been achieved. Contamination has not been reduced to background.
Action Type:	Response Action Outcome - RAO
Action Status:	Level I - Technical Screen Audit
Action Date:	7/16/2014
Response Action Outcome:	A permanent solution has been achieved. Contamination has not been reduced to background.
Action Type:	Phase 5
Action Status:	RMRINT
Action Date:	7/26/2011
Response Action Outcome:	A permanent solution has been achieved. Contamination has not been reduced to background.
Action Type:	Phase 5
Action Status:	Status or Interim Report Received
Action Date:	7/26/2011
Response Action Outcome:	A permanent solution has been achieved. Contamination has not been

Map ID
Direction
Distance
Elevation

MAP FINDINGS

Site

Database(s)

EDR ID Number
EPA ID Number

MOBIL STATION 01 009 (Continued)

S101033075

reduced to background.

Action Type: Phase 5
Action Status: Remedy Operation Status Submittal Received
Action Date: 7/26/2011
Response Action Outcome: A permanent solution has been achieved. Contamination has not been reduced to background.

Action Type: Phase 5
Action Status: RMRINT
Action Date: 7/27/2012
Response Action Outcome: A permanent solution has been achieved. Contamination has not been reduced to background.

Action Type: Phase 5
Action Status: Remedy Operation Status Report Received
Action Date: 7/27/2012
Response Action Outcome: A permanent solution has been achieved. Contamination has not been reduced to background.

Action Type: Phase 4
Action Status: Written Plan Received
Action Date: 7/28/2010
Response Action Outcome: A permanent solution has been achieved. Contamination has not been reduced to background.

Action Type: Phase 5
Action Status: Work Started
Action Date: 7/28/2010
Response Action Outcome: A permanent solution has been achieved. Contamination has not been reduced to background.

Action Type: Phase 4
Action Status: Completion Statement Received
Action Date: 7/28/2010
Response Action Outcome: A permanent solution has been achieved. Contamination has not been reduced to background.

Action Type: Phase 5
Action Status: RMRINT
Action Date: 7/29/2013
Response Action Outcome: A permanent solution has been achieved. Contamination has not been reduced to background.

Action Type: Phase 5
Action Status: Remedy Operation Status Report Received
Action Date: 7/29/2013
Response Action Outcome: A permanent solution has been achieved. Contamination has not been reduced to background.

Action Type: Phase 3
Action Status: Completion Statement Received
Action Date: 7/30/2009
Response Action Outcome: A permanent solution has been achieved. Contamination has not been reduced to background.

Action Type: Phase 2

Map ID
Direction
Distance
Elevation

MAP FINDINGS

Site

Database(s)

EDR ID Number
EPA ID Number

MOBIL STATION 01 009 (Continued)

S101033075

Action Status: Completion Statement Received
Action Date: 7/30/2009
Response Action Outcome: A permanent solution has been achieved. Contamination has not been reduced to background.

Action Type: Phase 1
Action Status: Completion Statement Received
Action Date: 7/31/2007
Response Action Outcome: A permanent solution has been achieved. Contamination has not been reduced to background.

Action Type: Tier Classification
Action Status: Transmittal, Notice, or Notification Received
Action Date: 7/31/2007
Response Action Outcome: A permanent solution has been achieved. Contamination has not been reduced to background.

Action Type: Tier Classification
Action Status: Tier 2 Classification
Action Date: 7/31/2007
Response Action Outcome: A permanent solution has been achieved. Contamination has not been reduced to background.

Action Type: Phase 2
Action Status: Scope of Work Received
Action Date: 7/31/2007
Response Action Outcome: A permanent solution has been achieved. Contamination has not been reduced to background.

Action Type: A Notice sent to a Potentially Responsible Party (PRP)
Action Status: ALSSENT
Action Date: 7/9/2007
Response Action Outcome: A permanent solution has been achieved. Contamination has not been reduced to background.

Action Type: Release Disposition
Action Status: Reportable Release under MGL 21E
Action Date: 8/2/2006
Response Action Outcome: A permanent solution has been achieved. Contamination has not been reduced to background.

Action Type: Immediate Response Action
Action Status: Oral Approval of Plan or Action
Action Date: 8/2/2006
Response Action Outcome: A permanent solution has been achieved. Contamination has not been reduced to background.

Action Type: Tier Classification
Action Status: Legal Notice Published
Action Date: 8/2/2007
Response Action Outcome: A permanent solution has been achieved. Contamination has not been reduced to background.

Action Type: A Notice sent to a Potentially Responsible Party (PRP)
Action Status: A MassDEP piece of correspondence was issued (approvals, NORs, etc.
Action Date: 8/28/2006
Response Action Outcome: A permanent solution has been achieved. Contamination has not been

Map ID
Direction
Distance
Elevation

MAP FINDINGS

Site

Database(s)

EDR ID Number
EPA ID Number

MOBIL STATION 01 009 (Continued)

S101033075

reduced to background.

Action Type: Immediate Response Action
Action Status: Completion Statement Received
Action Date: 9/27/2006
Response Action Outcome: A permanent solution has been achieved. Contamination has not been reduced to background.

Action Type: RNFE
Action Status: Transmittal, Notice, or Notification Received
Action Date: 9/27/2006
Response Action Outcome: A permanent solution has been achieved. Contamination has not been reduced to background.

Action Type: RNF
Action Status: Reportable Release under MGL 21E
Action Date: 9/27/2006
Response Action Outcome: A permanent solution has been achieved. Contamination has not been reduced to background.

Action Type: Tier Classification
Action Status: Tier 2 Transfer
Action Date: 9/9/2010
Response Action Outcome: A permanent solution has been achieved. Contamination has not been reduced to background.

Release:
Name: MOBIL STATION 01 009
Address: 386 MAIN ST
City,State,Zip: MELROSE, MA 021760000
Release Tracking Number/Current Status: 3-0003279 / RAO
Primary ID: Not reported
Official City: MELROSE
Notification: 10/15/1990
Category: NONE
Status Date: 01/25/1995
Phase: Not reported
Response Action Outcome: A2 - A permanent solution has been achieved. Contamination has not been reduced to background.
Oil / Haz Material Type: Not reported

[Click here to access the MA DEP site for this facility:](#)

Actions:
Action Type: Response Action Outcome - RAO
Action Status: RAO Statement Received
Action Date: 1/25/1995
Response Action Outcome: A permanent solution has been achieved. Contamination has not been reduced to background.

Action Type: Release Disposition
Action Status: Valid Transition Site
Action Date: 10/15/1990
Response Action Outcome: A permanent solution has been achieved. Contamination has not been reduced to background.

Map ID
Direction
Distance
Elevation

MAP FINDINGS

Site

Database(s)

EDR ID Number
EPA ID Number

MOBIL STATION 01 009 (Continued)

S101033075

Action Type: TREGS
Action Status: WAVREC
Action Date: 11/13/1990
Response Action Outcome: A permanent solution has been achieved. Contamination has not been reduced to background.

Action Type: TREGS
Action Status: WAVSIG
Action Date: 12/14/1990
Response Action Outcome: A permanent solution has been achieved. Contamination has not been reduced to background.

Action Type: TREGS
Action Status: WAVACC
Action Date: 12/20/1990
Response Action Outcome: A permanent solution has been achieved. Contamination has not been reduced to background.

Chemicals:
Chemical: UNKNOWN
Quantity: Not reported
Location Type: GASSTATION
Source: UST

Name: NO LOCATION AID
Address: 386 MAIN ST
City,State,Zip: MELROSE, MA 021760000
Release Tracking Number/Current Status: 3-0026120 / RAO
Primary ID: Not reported
Official City: MELROSE
Notification: 08/02/2006
Category: 72 HR
Status Date: 02/12/2014
Phase: PHASE V
Response Action Outcome: A2 - A permanent solution has been achieved. Contamination has not been reduced to background.
Oil / Haz Material Type: Oil

[Click here to access the MA DEP site for this facility:](#)

Actions:
Action Type: Phase 5
Action Status: Status or Interim Report Received
Action Date: 1/26/2011
Response Action Outcome: A permanent solution has been achieved. Contamination has not been reduced to background.

Action Type: Phase 5
Action Status: RMRINI
Action Date: 1/26/2011
Response Action Outcome: A permanent solution has been achieved. Contamination has not been reduced to background.

Action Type: Phase 5
Action Status: Remedy Operation Status Submittal Received
Action Date: 1/27/2012

Map ID
Direction
Distance
Elevation

MAP FINDINGS

Site

Database(s)

EDR ID Number
EPA ID Number

MOBIL STATION 01 009 (Continued)

S101033075

Response Action Outcome:	A permanent solution has been achieved. Contamination has not been reduced to background.
Action Type:	Phase 5
Action Status:	Status or Interim Report Received
Action Date:	1/27/2012
Response Action Outcome:	A permanent solution has been achieved. Contamination has not been reduced to background.
Action Type:	Phase 5
Action Status:	RMRINT
Action Date:	1/27/2012
Response Action Outcome:	A permanent solution has been achieved. Contamination has not been reduced to background.
Action Type:	Phase 5
Action Status:	Remedy Operation Status Report Received
Action Date:	1/28/2013
Response Action Outcome:	A permanent solution has been achieved. Contamination has not been reduced to background.
Action Type:	Phase 5
Action Status:	RMRINT
Action Date:	1/28/2013
Response Action Outcome:	A permanent solution has been achieved. Contamination has not been reduced to background.
Action Type:	A Notice sent to a Potentially Responsible Party (PRP)
Action Status:	A MassDEP piece of correspondence was issued (approvals, NORs, etc.
Action Date:	10/19/2010
Response Action Outcome:	A permanent solution has been achieved. Contamination has not been reduced to background.
Action Type:	Response Action Outcome - RAO
Action Status:	RAO Statement Received
Action Date:	2/12/2014
Response Action Outcome:	A permanent solution has been achieved. Contamination has not been reduced to background.
Action Type:	Phase 2
Action Status:	Level I - Technical Screen Audit
Action Date:	2/3/2010
Response Action Outcome:	A permanent solution has been achieved. Contamination has not been reduced to background.
Action Type:	Phase 5
Action Status:	Completion Statement Received
Action Date:	2/5/2014
Response Action Outcome:	A permanent solution has been achieved. Contamination has not been reduced to background.
Action Type:	Response Action Outcome - RAO
Action Status:	Level I - Technical Screen Audit
Action Date:	7/16/2014
Response Action Outcome:	A permanent solution has been achieved. Contamination has not been reduced to background.

Map ID
Direction
Distance
Elevation

MAP FINDINGS

Site

Database(s)

EDR ID Number
EPA ID Number

MOBIL STATION 01 009 (Continued)

S101033075

Action Type: Phase 5
Action Status: RMRINT
Action Date: 7/26/2011
Response Action Outcome: A permanent solution has been achieved. Contamination has not been reduced to background.

Action Type: Phase 5
Action Status: Status or Interim Report Received
Action Date: 7/26/2011
Response Action Outcome: A permanent solution has been achieved. Contamination has not been reduced to background.

Action Type: Phase 5
Action Status: Remedy Operation Status Submittal Received
Action Date: 7/26/2011
Response Action Outcome: A permanent solution has been achieved. Contamination has not been reduced to background.

Action Type: Phase 5
Action Status: RMRINT
Action Date: 7/27/2012
Response Action Outcome: A permanent solution has been achieved. Contamination has not been reduced to background.

Action Type: Phase 5
Action Status: Remedy Operation Status Report Received
Action Date: 7/27/2012
Response Action Outcome: A permanent solution has been achieved. Contamination has not been reduced to background.

Action Type: Phase 4
Action Status: Written Plan Received
Action Date: 7/28/2010
Response Action Outcome: A permanent solution has been achieved. Contamination has not been reduced to background.

Action Type: Phase 5
Action Status: Work Started
Action Date: 7/28/2010
Response Action Outcome: A permanent solution has been achieved. Contamination has not been reduced to background.

Action Type: Phase 4
Action Status: Completion Statement Received
Action Date: 7/28/2010
Response Action Outcome: A permanent solution has been achieved. Contamination has not been reduced to background.

Action Type: Phase 5
Action Status: RMRINT
Action Date: 7/29/2013
Response Action Outcome: A permanent solution has been achieved. Contamination has not been reduced to background.

Action Type: Phase 5
Action Status: Remedy Operation Status Report Received
Action Date: 7/29/2013

Map ID
Direction
Distance
Elevation

MAP FINDINGS

Site

Database(s)

EDR ID Number
EPA ID Number

MOBIL STATION 01 009 (Continued)

S101033075

Response Action Outcome: A permanent solution has been achieved. Contamination has not been reduced to background.

Action Type: Phase 3
Action Status: Completion Statement Received
Action Date: 7/30/2009

Response Action Outcome: A permanent solution has been achieved. Contamination has not been reduced to background.

Action Type: Phase 2
Action Status: Completion Statement Received
Action Date: 7/30/2009

Response Action Outcome: A permanent solution has been achieved. Contamination has not been reduced to background.

Action Type: Phase 1
Action Status: Completion Statement Received
Action Date: 7/31/2007

Response Action Outcome: A permanent solution has been achieved. Contamination has not been reduced to background.

Action Type: Tier Classification
Action Status: Transmittal, Notice, or Notification Received
Action Date: 7/31/2007

Response Action Outcome: A permanent solution has been achieved. Contamination has not been reduced to background.

Action Type: Tier Classification
Action Status: Tier 2 Classification
Action Date: 7/31/2007

Response Action Outcome: A permanent solution has been achieved. Contamination has not been reduced to background.

Action Type: Phase 2
Action Status: Scope of Work Received
Action Date: 7/31/2007

Response Action Outcome: A permanent solution has been achieved. Contamination has not been reduced to background.

Action Type: A Notice sent to a Potentially Responsible Party (PRP)
Action Status: ALSENT
Action Date: 7/9/2007

Response Action Outcome: A permanent solution has been achieved. Contamination has not been reduced to background.

Action Type: Release Disposition
Action Status: Reportable Release under MGL 21E
Action Date: 8/2/2006

Response Action Outcome: A permanent solution has been achieved. Contamination has not been reduced to background.

Action Type: Immediate Response Action
Action Status: Oral Approval of Plan or Action
Action Date: 8/2/2006

Response Action Outcome: A permanent solution has been achieved. Contamination has not been reduced to background.

Map ID
 Direction
 Distance
 Elevation

MAP FINDINGS

Site

Database(s)

EDR ID Number
 EPA ID Number

MOBIL STATION 01 009 (Continued)

S101033075

Action Type:	Tier Classification
Action Status:	Legal Notice Published
Action Date:	8/2/2007
Response Action Outcome:	A permanent solution has been achieved. Contamination has not been reduced to background.
Action Type:	A Notice sent to a Potentially Responsible Party (PRP)
Action Status:	A MassDEP piece of correspondence was issued (approvals, NORs, etc.
Action Date:	8/28/2006
Response Action Outcome:	A permanent solution has been achieved. Contamination has not been reduced to background.
Action Type:	Immediate Response Action
Action Status:	Completion Statement Received
Action Date:	9/27/2006
Response Action Outcome:	A permanent solution has been achieved. Contamination has not been reduced to background.
Action Type:	RNFE
Action Status:	Transmittal, Notice, or Notification Received
Action Date:	9/27/2006
Response Action Outcome:	A permanent solution has been achieved. Contamination has not been reduced to background.
Action Type:	RNF
Action Status:	Reportable Release under MGL 21E
Action Date:	9/27/2006
Response Action Outcome:	A permanent solution has been achieved. Contamination has not been reduced to background.
Action Type:	Tier Classification
Action Status:	Tier 2 Transfer
Action Date:	9/9/2010
Response Action Outcome:	A permanent solution has been achieved. Contamination has not been reduced to background.

Chemicals:

Chemical:	GASOLINE
Quantity:	252 parts per million
Chemical:	GASOLINE
Quantity:	251 parts per million
Location Type:	COMMERCIAL
Source:	UST
Source:	USTSYSTEM

MA Spills:

Facility ID:	3-3279	Spill ID:	N90-0214
Staff Lead:	STEWART, B	Date Entered:	19900313
Last Entered:	19940202	First Response:	19900212
Spill Date:	19900213	Spill Time:	Not reported
Report Date:	19900213	Report Time:	04:25PM
Case Closed:	YES	Mat Type:	PETROLEUM
Virgin Waste:	WASTE	Contam Soil:	Not reported
Env Impact:	SOIL	Other Impact:	Not reported
Material:	OTHER MATERIAL -->	Other Material:	OIL
Qty Reported:	UNKNOWN	Qty Actual:	UNKNOWN

Map ID
Direction
Distance
Elevation

MAP FINDINGS

Site

Database(s)

EDR ID Number
EPA ID Number

MOBIL STATION 01 009 (Continued)

S101033075

Qty Reported:	GALLONS	Qty Actual:	GALLONS
CAS No:	Not reported	PCB Lev (ppm):	NONE
Source:	U.S.T.	Other Source:	Not reported
Incident:	TANK REMOVAL	Other Incdnt:	Not reported
Cleanup Type:	---	Contractor:	NOT USED
Referral:	SA	LUST Elig:	NO
Report Prep:	Not reported	Category:	Not reported
Notifier:	SHEILA MALLOY		
Notif Tel:	Not reported		
Days/Close:	0		

HW GEN:

Name:	MOBIL 2463
Address:	386 MAIN ST
City,State,Zip:	MELROSE, MA 02176
EPA Id:	MAD096285762
RCRA Generator Status:	VSQG
State Generator Status:	VQG-MA

M52
SSE
1/4-1/2
0.298 mi.
1574 ft.

386 MAIN ST
MELROSE, MA

Site 4 of 4 in cluster M

MA SPILLS **S106078171**
N/A

Relative:
Lower
Actual:
47 ft.

MA Spills:

Facility ID:	3-3172	Spill ID:	N90-0618
Staff Lead:	MACAFEE, K	Date Entered:	19900517
Last Entered:	19940919	First Response:	19900426
Spill Date:	19900426	Spill Time:	Not reported
Report Date:	19900426	Report Time:	10:10AM
Case Closed:	YES	Mat Type:	PETROLEUM
Virgin Waste:	VIRGIN	Contam Soil:	Not reported
Env Impact:	SOIL	Other Impact:	Not reported
Material:	GASOLINE	Other Material:	Not reported
Qty Reported:	1-10	Qty Actual:	1-10
Qty Reported:	CUBIC YDS	Qty Actual:	CUBIC YDS
CAS No:	Not reported	PCB Lev (ppm):	NONE
Source:	U.S.T.	Other Source:	Not reported
Incident:	LEAK	Other Incdnt:	Not reported
Cleanup Type:	---	Contractor:	NOT USED
Referral:	SA	LUST Elig:	NO
Report Prep:	Not reported	Category:	Not reported
Notifier:	JOAN LUCIA/MOBIL		
Notif Tel:	Not reported		
Days/Close:	0		

Map ID
Direction
Distance
Elevation

MAP FINDINGS

EDR ID Number
EPA ID Number

Site

Database(s)

53
SW
1/4-1/2
0.306 mi.
1614 ft.

29 CLEVELAND ST.
MELROSE, MA

MA SPILLS S101029653
N/A

Relative:
Lower
Actual:
50 ft.

MA Spills:

Facility ID:	0000	Spill ID:	N85-0937
Staff Lead:	PENTA	Date Entered:	Not reported
Last Entered:	Not reported	First Response:	Not reported
Spill Date:	19851212	Spill Time:	Not reported
Report Date:	Not reported	Report Time:	Not reported
Case Closed:	YES	Mat Type:	Not reported
Virgin Waste:	Not reported	Contam Soil:	Not reported
Env Impact:	Not reported	Other Impact:	Not reported
Material:	KEROSENE	Other Material:	Not reported
Qty Reported:	10 GAL	Qty Actual:	Not reported
Qty Reported:	Not reported	Qty Actual:	Not reported
CAS No:	Not reported	PCB Lev (ppm):	Not reported
Source:	Not reported	Other Source:	Not reported
Incident:	Not reported	Other Incdnt:	Not reported
Cleanup Type:	Not reported	Contractor:	Not reported
Referral:	Not reported	LUST Elig:	Not reported
Report Prep:	Not reported	Category:	Not reported
Notifier:	Not reported		
Notif Tel:	Not reported		
Days/Close:	1		

54
ENE
1/4-1/2
0.310 mi.
1638 ft.

NO LOCATION AID
681-697 MAIN STREET
MELROSE, MA 02176

MA SHWS S118421867
MA RELEASE N/A

Relative:
Lower
Actual:
53 ft.

SHWS:

Name:	NO LOCATION AID
Address:	681-697 MAIN STREET
City,State,Zip:	MELROSE, MA 021760000
Facility ID:	3-0033973
Source Type:	3-33323
Release Town:	MELROSE
Notification Date:	12/01/2016
Category:	72 HR
Associated ID:	Not reported
Current Status:	PSNC
Status Date:	09/06/2017
Phase:	Not reported
Response Action Outcome:	Not reported
Oil Or Haz Material:	Hazardous Material
Name:	NO LOCATION AID
Address:	681-697 MAIN STREET
City,State,Zip:	MELROSE, MA 021760000
Facility ID:	3-0033973
Source Type:	RTN
Release Town:	MELROSE
Notification Date:	12/01/2016
Category:	72 HR
Associated ID:	Not reported
Current Status:	PSNC

Map ID
Direction
Distance
Elevation

MAP FINDINGS

Site

Database(s)

EDR ID Number
EPA ID Number

NO LOCATION AID (Continued)

S118421867

Status Date: 09/06/2017
Phase: Not reported
Response Action Outcome: Not reported
Oil Or Haz Material: Hazardous Material

Name: NO LOCATION AID
Address: 681-697 MAIN STREET
City,State,Zip: MELROSE, MA 021760000
Facility ID: 3-0033323
Source Type: UNKNOWN
Release Town: MELROSE
Notification Date: 12/18/2015
Category: 120 DY
Associated ID: Not reported
Current Status: PSNC
Status Date: 09/06/2017
Phase: PHASE II
Response Action Outcome: PN
Oil Or Haz Material: Hazardous Material

Release:
Name: NO LOCATION AID
Address: 681-697 MAIN STREET
City,State,Zip: MELROSE, MA 021760000
Release Tracking Number/Current Status: 3-0033323 / PSNC
Primary ID: Not reported
Official City: MELROSE
Notification: 12/18/2015
Category: 120 DY
Status Date: 09/06/2017
Phase: PHASE II
Response Action Outcome: PN - PN
Oil / Haz Material Type: Hazardous Material

[Click here to access the MA DEP site for this facility:](#)

Actions:

Action Type: A Notice sent to a Potentially Responsible Party (PRP)
Action Status: ALSENT
Action Date: 10/13/2016
Response Action Outcome: PN

Action Type: Tier Classification
Action Status: Transmittal, Notice, or Notification Received
Action Date: 12/16/2016
Response Action Outcome: PN

Action Type: Tier Classification
Action Status: Tier 2 Classification
Action Date: 12/16/2016
Response Action Outcome: PN

Action Type: Phase 1
Action Status: Completion Statement Received
Action Date: 12/16/2016
Response Action Outcome: PN

Map ID
Direction
Distance
Elevation

MAP FINDINGS

Site

Database(s)

EDR ID Number
EPA ID Number

NO LOCATION AID (Continued)

S118421867

Action Type:	Release Disposition
Action Status:	Reportable Release under MGL 21E
Action Date:	12/18/2015
Response Action Outcome:	PN
Action Type:	RNF
Action Status:	Reportable Release under MGL 21E
Action Date:	12/18/2015
Response Action Outcome:	PN
Action Type:	RNFE
Action Status:	Transmittal, Notice, or Notification Received
Action Date:	12/18/2015
Response Action Outcome:	PN
Action Type:	Tier Classification
Action Status:	Legal Notice Published
Action Date:	12/23/2016
Response Action Outcome:	PN
Action Type:	A Notice sent to a Potentially Responsible Party (PRP)
Action Status:	A MassDEP piece of correspondence was issued (approvals, NORs, etc.)
Action Date:	12/30/2015
Response Action Outcome:	PN
Action Type:	Response Action Outcome - RAO
Action Status:	PSNRCD
Action Date:	9/6/2017
Response Action Outcome:	PN

Chemicals:

Chemical:	ETHENE, 1,2-DICHLORO-, (Z)
Quantity:	0.36 milligrams per liter
Source:	UNKNOWN

Name:	NO LOCATION AID
Address:	681-697 MAIN STREET
City,State,Zip:	MELROSE, MA 021760000
Release Tracking Number/Current Status:	3-0033973 / PSNC
Primary ID:	Not reported
Official City:	MELROSE
Notification:	12/01/2016
Category:	72 HR
Status Date:	09/06/2017
Phase:	Not reported
Response Action Outcome:	-
Oil / Haz Material Type:	Hazardous Material

[Click here to access the MA DEP site for this facility:](#)

Actions:

Action Type:	Immediate Response Action
Action Status:	IRA Assessment Only
Action Date:	12/1/2016
Response Action Outcome:	Not reported

Map ID
Direction
Distance
Elevation

MAP FINDINGS

Site

Database(s)

EDR ID Number
EPA ID Number

NO LOCATION AID (Continued)

S118421867

Action Type:	Release Disposition
Action Status:	Reportable Release under MGL 21E
Action Date:	12/1/2016
Response Action Outcome:	Not reported
Action Type:	Compliance and Enforcement Action
Action Status:	Interim Deadline Letter Issued
Action Date:	12/19/2016
Response Action Outcome:	Not reported
Action Type:	A Notice sent to a Potentially Responsible Party (PRP)
Action Status:	A MassDEP piece of correspondence was issued (approvals, NORs, etc.
Action Date:	12/19/2016
Response Action Outcome:	Not reported
Action Type:	RNFE
Action Status:	Transmittal, Notice, or Notification Received
Action Date:	12/7/2016
Response Action Outcome:	Not reported
Action Type:	RNF
Action Status:	Reportable Release under MGL 21E
Action Date:	12/7/2016
Response Action Outcome:	Not reported
Action Type:	Immediate Response Action
Action Status:	Imminent Hazard Evaluation Received
Action Date:	2/1/2017
Response Action Outcome:	Not reported
Action Type:	Immediate Response Action
Action Status:	Written Plan Received
Action Date:	2/1/2017
Response Action Outcome:	Not reported
Action Type:	Immediate Response Action
Action Status:	Level I - Technical Screen Audit
Action Date:	2/2/2017
Response Action Outcome:	Not reported
Action Type:	Immediate Response Action
Action Status:	Status or Interim Report Received
Action Date:	3/31/2017
Response Action Outcome:	Not reported
Action Type:	Immediate Response Action
Action Status:	Level I - Technical Screen Audit
Action Date:	4/3/2017
Response Action Outcome:	Not reported
Action Type:	Response Action Outcome - RAO
Action Status:	PSNRCD
Action Date:	9/6/2017
Response Action Outcome:	Not reported
Action Type:	Immediate Response Action
Action Status:	Completion Statement Received

Map ID
Direction
Distance
Elevation

MAP FINDINGS

Site

Database(s)

EDR ID Number
EPA ID Number

NO LOCATION AID (Continued)

S118421867

Action Date: 9/6/2017
Response Action Outcome: Not reported

Action Type: Immediate Response Action
Action Status: Imminent Hazard Evaluation Received
Action Date: 9/6/2017
Response Action Outcome: Not reported

Chemicals:
Chemical: ETHENE, 1,2-DICHLORO-, (Z)
Quantity: 41 micrograms per liter
Chemical: CIS-1,2-DICHLOROETHENE
Quantity: 41 micrograms per liter
Location Type: COMMERCIAL
Location Type: RESIDENTIAL
Source: 3-33323
Source: RTN

N55 **RICHDALE**
South **53 WEST WYOMING ST**
1/4-1/2 **MELROSE, MA 02176**
0.313 mi.
1651 ft. **Site 1 of 3 in cluster N**

MA SHWS **S101017742**
MA RELEASE **N/A**
MA SPILLS

Relative: SHWS:
Lower Name: RICHDALE
Address: 53 WEST WYOMING ST
City,State,Zip: MELROSE, MA 02176
Facility ID: 3-0001924
Source Type: Not reported
Release Town: MELROSE
Notification Date: 01/15/1989
Category: NONE
Associated ID: Not reported
Current Status: RAO
Status Date: 08/07/1995
Phase: Not reported
Response Action Outcome: A2
Oil Or Haz Material: Not reported

Release:
Name: RICHDALE
Address: 53 WEST WYOMING ST
City,State,Zip: MELROSE, MA 02176
Release Tracking Number/Current Status: 3-0001924 / RAO
Primary ID: Not reported
Official City: MELROSE
Notification: 01/15/1989
Category: NONE
Status Date: 08/07/1995
Phase: Not reported
Response Action Outcome: A2 - A permanent solution has been achieved. Contamination has not been reduced to background.
Oil / Haz Material Type: Not reported

Map ID
 Direction
 Distance
 Elevation

MAP FINDINGS

Site

Database(s)

EDR ID Number
 EPA ID Number

RICHDALE (Continued)

S101017742

Click here to access the MA DEP site for this facility:

Actions:

Action Type:	Release Disposition
Action Status:	Valid Transition Site
Action Date:	1/15/1989
Response Action Outcome:	A permanent solution has been achieved. Contamination has not been reduced to background.

Action Type:	Response Action Outcome - RAO
Action Status:	RAO Statement Received
Action Date:	8/7/1995
Response Action Outcome:	A permanent solution has been achieved. Contamination has not been reduced to background.

Chemicals:

Chemical:	UNKNOWN
Quantity:	Not reported

MA Spills:

Facility ID:	3-1924	Spill ID:	N87-1571
Staff Lead:	PENTA, E	Date Entered:	19880505
Last Entered:	19940114	First Response:	19871105
Spill Date:	Not reported	Spill Time:	Not reported
Report Date:	19871105	Report Time:	01:15
Case Closed:	YES	Mat Type:	PETROLEUM
Virgin Waste:	VIRGIN	Contam Soil:	Not reported
Env Impact:	SOIL	Other Impact:	Not reported
Material:	GASOLINE	Other Material:	Not reported
Qty Reported:	NONE	Qty Actual:	NONE
Qty Reported:	_____	Qty Actual:	_____
CAS No:	Not reported	PCB Lev (ppm):	Not reported
Source:	U.S.T.	Other Source:	Not reported
Incident:	Not reported	Other Incdnt:	Not reported
Cleanup Type:	Not reported	Contractor:	NOT USED
Referral:	SA	LUST Elig:	Not reported
Report Prep:	Not reported	Category:	Not reported
Notifier:	Not reported		
Notif Tel:	Not reported		
Days/Close:	0		

56
SSE
 1/4-1/2
 0.320 mi.
 1687 ft.

**YMCA 298 MAIN ST.
 SAUGUS, MA**

**MA SPILLS S101032331
 N/A**

**Relative:
 Lower**
**Actual:
 51 ft.**

MA Spills:			
Facility ID:	0000	Spill ID:	N82-5038
Staff Lead:	EREKSON	Date Entered:	Not reported
Last Entered:	Not reported	First Response:	Not reported
Spill Date:	19820204	Spill Time:	Not reported
Report Date:	Not reported	Report Time:	Not reported
Case Closed:	YES	Mat Type:	Not reported
Virgin Waste:	Not reported	Contam Soil:	Not reported
Env Impact:	Not reported	Other Impact:	Not reported

Map ID
Direction
Distance
Elevation

MAP FINDINGS

Site

Database(s)

EDR ID Number
EPA ID Number

(Continued)

S101032331

Material:	HYDRAULIC OIL	Other Material:	Not reported
Qty Reported:	Not reported	Qty Actual:	Not reported
Qty Reported:	Not reported	Qty Actual:	Not reported
CAS No:	Not reported	PCB Lev (ppm):	Not reported
Source:	Not reported	Other Source:	Not reported
Incident:	Not reported	Other Incdnt:	Not reported
Cleanup Type:	Not reported	Contractor:	Not reported
Referral:	Not reported	LUST Elig:	Not reported
Report Prep:	Not reported	Category:	Not reported
Notifier:	Not reported		
Notif Tel:	Not reported		
Days/Close:	1		

57
ESE
1/4-1/2
0.322 mi.
1700 ft.

SOUTH OF UPHAM STREET
76 DELL AVE
MELROSE, MA 02176

MA LUST S102618414
MA RELEASE N/A

Relative:
Lower

LUST:

Actual:
49 ft.

Facility:

Name:	SOUTH OF UPHAM STREET
Address:	76 DELL AVE
City,State,Zip:	MELROSE, MA 021760000
Current Status:	Response Action Outcome
Release Tracking Number/Current Status:	3-0014941 / RAO
Status Date:	05/14/1997
Source Type:	UST
Release Town:	MELROSE
Notification Date:	03/26/1997
Category:	72 HR
Associated ID:	Not reported
Phase:	Not reported
Response Action Outcome:	A2 - A permanent solution has been achieved. Contamination has not been reduced to background.
Oil Or Haz Material:	Oil
Location Type:	COMMERCIAL
Source:	UST

[Click here to access the MA DEP site for this facility:](#)

Chemicals:

Chemical:	GASOLINE
Quantity:	650 parts per million

Actions:

Action Type:	Release Disposition
Action Status:	Reportable Release under MGL 21E
Action Date:	3/26/1997
Response Action Outcome:	A permanent solution has been achieved. Contamination has not been reduced to background.

Action Type:	RLFA
Action Status:	FOLOFF

Map ID
Direction
Distance
Elevation

MAP FINDINGS

Site

Database(s)

EDR ID Number
EPA ID Number

SOUTH OF UPHAM STREET (Continued)

S102618414

Action Date: 3/26/1997
Response Action Outcome: A permanent solution has been achieved. Contamination has not been reduced to background.

Action Type: Immediate Response Action
Action Status: Oral Approval of Plan or Action
Action Date: 3/26/1997
Response Action Outcome: A permanent solution has been achieved. Contamination has not been reduced to background.

Action Type: A Notice sent to a Potentially Responsible Party (PRP)
Action Status: A MassDEP piece of correspondence was issued (approvals, NORs, etc.)
Action Date: 4/25/1997
Response Action Outcome: A permanent solution has been achieved. Contamination has not been reduced to background.

Action Type: Response Action Outcome - RAO
Action Status: RAO Statement Received
Action Date: 5/14/1997
Response Action Outcome: A permanent solution has been achieved. Contamination has not been reduced to background.

Action Type: RNF
Action Status: Reportable Release under MGL 21E
Action Date: 5/14/1997
Response Action Outcome: A permanent solution has been achieved. Contamination has not been reduced to background.

Release:

Name: SOUTH OF UPHAM STREET
Address: 76 DELL AVE
City,State,Zip: MELROSE, MA 021760000
Release Tracking Number/Current Status: 3-0014941 / RAO
Primary ID: Not reported
Official City: MELROSE
Notification: 03/26/1997
Category: 72 HR
Status Date: 05/14/1997
Phase: Not reported
Response Action Outcome: A2 - A permanent solution has been achieved. Contamination has not been reduced to background.

Oil / Haz Material Type: Oil

[Click here to access the MA DEP site for this facility:](#)

Actions:

Action Type: Release Disposition
Action Status: Reportable Release under MGL 21E
Action Date: 3/26/1997
Response Action Outcome: A permanent solution has been achieved. Contamination has not been reduced to background.

Action Type: RLFA
Action Status: FOLOFF
Action Date: 3/26/1997

Map ID
Direction
Distance
Elevation

MAP FINDINGS

Site

Database(s)

EDR ID Number
EPA ID Number

SOUTH OF UPHAM STREET (Continued)

S102618414

Response Action Outcome: A permanent solution has been achieved. Contamination has not been reduced to background.

Action Type: Immediate Response Action
Action Status: Oral Approval of Plan or Action
Action Date: 3/26/1997
Response Action Outcome: A permanent solution has been achieved. Contamination has not been reduced to background.

Action Type: A Notice sent to a Potentially Responsible Party (PRP)
Action Status: A MassDEP piece of correspondence was issued (approvals, NORs, etc.)
Action Date: 4/25/1997
Response Action Outcome: A permanent solution has been achieved. Contamination has not been reduced to background.

Action Type: Response Action Outcome - RAO
Action Status: RAO Statement Received
Action Date: 5/14/1997
Response Action Outcome: A permanent solution has been achieved. Contamination has not been reduced to background.

Action Type: RNF
Action Status: Reportable Release under MGL 21E
Action Date: 5/14/1997
Response Action Outcome: A permanent solution has been achieved. Contamination has not been reduced to background.

Chemicals:
Chemical: GASOLINE
Quantity: 650 parts per million
Location Type: COMMERCIAL
Source: UST

N58
South
1/4-1/2
0.326 mi.
1720 ft.
Relative:
Lower
Actual:
47 ft.

PLEASANT ST INTERSECTION
54 WEST WYOMING AVE
MELROSE, MA 02176

MA LUST **S105043466**
MA RELEASE **N/A**

Site 2 of 3 in cluster N

LUST:
Facility:
Name: PLEASANT ST INTERSECTION
Address: 54 WEST WYOMING AVE
City,State,Zip: MELROSE, MA 021763745
Current Status: **Response Action Outcome**
Release Tracking Number/Current Status: 3-0020571 / RAO
Status Date: 04/05/2002
Source Type: UST
Release Town: MELROSE
Notification Date: 04/04/2001
Category: TWO HR
Associated ID: Not reported
Phase: Not reported
Response Action Outcome: A2 - A permanent solution has been achieved. Contamination has not been reduced to background.

Oil Or Haz Material: Oil

Map ID
Direction
Distance
Elevation

MAP FINDINGS

Site

Database(s)

EDR ID Number
EPA ID Number

PLEASANT ST INTERSECTION (Continued)

S105043466

Location Type: COMMERCIAL
Source: UST

[Click here to access the MA DEP site for this facility:](#)

Chemicals:

Chemical: GASOLINE
Quantity: 11 gallons
Chemical: GASOLINE
Quantity: Not reported

Actions:

Action Type: Immediate Response Action
Action Status: Completion Statement Received
Action Date: 2/15/2002
Response Action Outcome: A permanent solution has been achieved. Contamination has not been reduced to background.

Action Type: A Notice sent to a Potentially Responsible Party (PRP)
Action Status: A MassDEP piece of correspondence was issued (approvals, NORs, etc.)
Action Date: 4/19/2001
Response Action Outcome: A permanent solution has been achieved. Contamination has not been reduced to background.

Action Type: Release Disposition
Action Status: Reportable Release under MGL 21E
Action Date: 4/23/2001
Response Action Outcome: A permanent solution has been achieved. Contamination has not been reduced to background.

Action Type: Immediate Response Action
Action Status: Oral Approval of Plan or Action
Action Date: 4/4/2001
Response Action Outcome: A permanent solution has been achieved. Contamination has not been reduced to background.

Action Type: Release Disposition
Action Status: Reportable Release under MGL 21E
Action Date: 4/4/2001
Response Action Outcome: A permanent solution has been achieved. Contamination has not been reduced to background.

Action Type: Response Action Outcome - RAO
Action Status: RAO Statement Received
Action Date: 4/5/2002
Response Action Outcome: A permanent solution has been achieved. Contamination has not been reduced to background.

Action Type: Response Action Outcome - RAO
Action Status: Fee Received - FMCRA Use Only
Action Date: 4/8/2002
Response Action Outcome: A permanent solution has been achieved. Contamination has not been reduced to background.

Action Type: Release Disposition

Map ID
Direction
Distance
Elevation

MAP FINDINGS

Site

Database(s)

EDR ID Number
EPA ID Number

PLEASANT ST INTERSECTION (Continued)

S105043466

Action Status: Reportable Release under MGL 21E
Action Date: 5/22/2001
Response Action Outcome: A permanent solution has been achieved. Contamination has not been reduced to background.

Action Type: RLFA
Action Status: FOLOFF
Action Date: 5/23/2001
Response Action Outcome: A permanent solution has been achieved. Contamination has not been reduced to background.

Action Type: A Notice sent to a Potentially Responsible Party (PRP)
Action Status: FLDISS
Action Date: 5/31/2001
Response Action Outcome: A permanent solution has been achieved. Contamination has not been reduced to background.

Action Type: RLFA
Action Status: FLDRAN
Action Date: 5/31/2001
Response Action Outcome: A permanent solution has been achieved. Contamination has not been reduced to background.

Action Type: RLFA
Action Status: FOLOFF
Action Date: 6/27/2001
Response Action Outcome: A permanent solution has been achieved. Contamination has not been reduced to background.

Action Type: RNF
Action Status: Reportable Release under MGL 21E
Action Date: 6/4/2001
Response Action Outcome: A permanent solution has been achieved. Contamination has not been reduced to background.

Action Type: Immediate Response Action
Action Status: Written Plan Received
Action Date: 6/4/2001
Response Action Outcome: A permanent solution has been achieved. Contamination has not been reduced to background.

Action Type: Immediate Response Action
Action Status: Written Approval of Plan
Action Date: 7/19/2001
Response Action Outcome: A permanent solution has been achieved. Contamination has not been reduced to background.

Action Type: Release Disposition
Action Status: Reportable Release under MGL 21E
Action Date: 8/1/2001
Response Action Outcome: A permanent solution has been achieved. Contamination has not been reduced to background.

Action Type: Immediate Response Action
Action Status: Status or Interim Report Received
Action Date: 8/10/2001
Response Action Outcome: A permanent solution has been achieved. Contamination has not been

Map ID
Direction
Distance
Elevation

MAP FINDINGS

Site

Database(s)

EDR ID Number
EPA ID Number

PLEASANT ST INTERSECTION (Continued)

S105043466

reduced to background.

Release:

Name: PLEASANT ST INTERSECTION
Address: 54 WEST WYOMING AVE
City,State,Zip: MELROSE, MA 021763745
Release Tracking Number/Current Status: 3-0020571 / RAO
Primary ID: Not reported
Official City: MELROSE
Notification: 04/04/2001
Category: TWO HR
Status Date: 04/05/2002
Phase: Not reported
Response Action Outcome: A2 - A permanent solution has been achieved. Contamination has not been reduced to background.
Oil / Haz Material Type: Oil

[Click here to access the MA DEP site for this facility:](#)

Actions:

Action Type: Immediate Response Action
Action Status: Completion Statement Received
Action Date: 2/15/2002
Response Action Outcome: A permanent solution has been achieved. Contamination has not been reduced to background.

Action Type: A Notice sent to a Potentially Responsible Party (PRP)
Action Status: A MassDEP piece of correspondence was issued (approvals, NORs, etc.)
Action Date: 4/19/2001
Response Action Outcome: A permanent solution has been achieved. Contamination has not been reduced to background.

Action Type: Release Disposition
Action Status: Reportable Release under MGL 21E
Action Date: 4/23/2001
Response Action Outcome: A permanent solution has been achieved. Contamination has not been reduced to background.

Action Type: Immediate Response Action
Action Status: Oral Approval of Plan or Action
Action Date: 4/4/2001
Response Action Outcome: A permanent solution has been achieved. Contamination has not been reduced to background.

Action Type: Release Disposition
Action Status: Reportable Release under MGL 21E
Action Date: 4/4/2001
Response Action Outcome: A permanent solution has been achieved. Contamination has not been reduced to background.

Action Type: Response Action Outcome - RAO
Action Status: RAO Statement Received
Action Date: 4/5/2002
Response Action Outcome: A permanent solution has been achieved. Contamination has not been reduced to background.

Map ID
Direction
Distance
Elevation

MAP FINDINGS

Site

Database(s)

EDR ID Number
EPA ID Number

PLEASANT ST INTERSECTION (Continued)

S105043466

Action Type: Response Action Outcome - RAO
Action Status: Fee Received - FMCRA Use Only
Action Date: 4/8/2002
Response Action Outcome: A permanent solution has been achieved. Contamination has not been reduced to background.

Action Type: Release Disposition
Action Status: Reportable Release under MGL 21E
Action Date: 5/22/2001
Response Action Outcome: A permanent solution has been achieved. Contamination has not been reduced to background.

Action Type: RLFA
Action Status: FOLOFF
Action Date: 5/23/2001
Response Action Outcome: A permanent solution has been achieved. Contamination has not been reduced to background.

Action Type: A Notice sent to a Potentially Responsible Party (PRP)
Action Status: FLDISS
Action Date: 5/31/2001
Response Action Outcome: A permanent solution has been achieved. Contamination has not been reduced to background.

Action Type: RLFA
Action Status: FLDRAN
Action Date: 5/31/2001
Response Action Outcome: A permanent solution has been achieved. Contamination has not been reduced to background.

Action Type: RLFA
Action Status: FOLOFF
Action Date: 6/27/2001
Response Action Outcome: A permanent solution has been achieved. Contamination has not been reduced to background.

Action Type: RNF
Action Status: Reportable Release under MGL 21E
Action Date: 6/4/2001
Response Action Outcome: A permanent solution has been achieved. Contamination has not been reduced to background.

Action Type: Immediate Response Action
Action Status: Written Plan Received
Action Date: 6/4/2001
Response Action Outcome: A permanent solution has been achieved. Contamination has not been reduced to background.

Action Type: Immediate Response Action
Action Status: Written Approval of Plan
Action Date: 7/19/2001
Response Action Outcome: A permanent solution has been achieved. Contamination has not been reduced to background.

Action Type: Release Disposition
Action Status: Reportable Release under MGL 21E
Action Date: 8/1/2001

Map ID
Direction
Distance
Elevation

MAP FINDINGS

Site

Database(s)

EDR ID Number
EPA ID Number

PLEASANT ST INTERSECTION (Continued)

S105043466

Response Action Outcome: A permanent solution has been achieved. Contamination has not been reduced to background.

Action Type: Immediate Response Action
Action Status: Status or Interim Report Received
Action Date: 8/10/2001

Response Action Outcome: A permanent solution has been achieved. Contamination has not been reduced to background.

Chemicals:
Chemical: GASOLINE
Quantity: 11 gallons
Chemical: GASOLINE
Quantity: Not reported
Location Type: COMMERCIAL
Source: UST

59
East
1/4-1/2
0.330 mi.
1741 ft.

FELTON PLACE
MELROSE, MA

MA SPILLS **S101018632**
N/A

Relative:
Lower
Actual:
56 ft.

MA Spills:
Facility ID: 0000
Staff Lead: NDI, K
Last Entered: 19880602
Spill Date: Not reported
Report Date: 19880516
Case Closed: YES
Virgin Waste: WASTE
Env Impact: Not reported
Material: MISCELLANEOUS OIL
Qty Reported: NONE
Qty Reported: _____
CAS No: Not reported
Source: OTHER SOURCE >
Incident: DUMPING
Cleanup Type: Not reported
Referral: NO
Report Prep: Not reported
Notifier: Not reported
Notif Tel: Not reported
Days/Close: 1
Spill ID: N88-0691
Date Entered: 19880602
First Response: 19880516
Spill Time: Not reported
Report Time: 11:30AM
Mat Type: PETROLEUM
Contam Soil: Not reported
Other Impact: Not reported
Other Material: Not reported
Qty Actual: NONE
Qty Actual: _____
PCB Lev (ppm): Not reported
Other Source: BASIN
Other Incdnt: Not reported
Contractor: NOT USED
LUST Elig: Not reported
Category: Not reported

O60
South
1/4-1/2
0.336 mi.
1776 ft.

100 FT SOUTH OF INTR SCTN GROVE & COREY
22 COREY ST
MELROSE, MA 02176
Site 1 of 2 in cluster O

MA SHWS **S103811566**
MA LUST **N/A**
MA INST CONTROL
MA RELEASE

Relative:
Lower
Actual:
50 ft.

SHWS:
Name: NEAR INTERSECTION WITH GROVE STREET
Address: 22 COREY RD
City,State,Zip: MELROSE, MA 021760000
Facility ID: 3-0012206

Map ID
Direction
Distance
Elevation

MAP FINDINGS

Site

Database(s)

EDR ID Number
EPA ID Number

100 FT SOUTH OF INTRSCTN GROVE & COREY (Continued)

S103811566

Source Type: Not reported
Release Town: MELROSE
Notification Date: 02/24/1995
Category: 120 DY
Associated ID: Not reported
Current Status: RAO
Status Date: 07/13/1995
Phase: Not reported
Response Action Outcome: B2
Oil Or Haz Material: Hazardous Material

LUST:

Facility:

Name: 100 FT SOUTH OF INTRSCTN GROVE & COREY
Address: 22 COREY ST
City,State,Zip: MELROSE, MA 021760000
Current Status: Response Action Outcome
Release Tracking Number/Current Status: 3-0012049 / RAO
Status Date: 03/21/1995
Source Type: UST
Release Town: MELROSE
Notification Date: 01/09/1995
Category: 72 HR
Associated ID: Not reported
Phase: Not reported
Response Action Outcome: A2 - A permanent solution has been achieved. Contamination has not been reduced to background.
Oil Or Haz Material: Oil

Location Type: COMMERCIAL
Source: UST

[Click here to access the MA DEP site for this facility:](#)

Chemicals:

Chemical: FUEL OIL
Quantity: 70 parts per million
Chemical: TOTAL PETROLEUM HYDROCARBONS (TPH)
Quantity: 23100 milligrams per kilogram

Actions:

Action Type: A Notice sent to a Potentially Responsible Party (PRP)
Action Status: A MassDEP piece of correspondence was issued (approvals, NORs, etc.)
Action Date: 1/30/1995
Response Action Outcome: A permanent solution has been achieved. Contamination has not been reduced to background.

Action Type: Release Disposition
Action Status: Reportable Release under MGL 21E
Action Date: 1/9/1995
Response Action Outcome: A permanent solution has been achieved. Contamination has not been reduced to background.

Action Type: RLFA

Map ID
Direction
Distance
Elevation

MAP FINDINGS

Site

Database(s)

EDR ID Number
EPA ID Number

100 FT SOUTH OF INTRSECTN GROVE & COREY (Continued)

S103811566

Action Status: FOLOFF
Action Date: 1/9/1995
Response Action Outcome: A permanent solution has been achieved. Contamination has not been reduced to background.

Action Type: Immediate Response Action
Action Status: Oral Approval of Plan or Action
Action Date: 1/9/1995
Response Action Outcome: A permanent solution has been achieved. Contamination has not been reduced to background.

Action Type: An activity type that is related to an Audit
Action Status: NOA
Action Date: 11/24/1999
Response Action Outcome: A permanent solution has been achieved. Contamination has not been reduced to background.

Action Type: RLFA
Action Status: FOLOFF
Action Date: 11/5/1999
Response Action Outcome: A permanent solution has been achieved. Contamination has not been reduced to background.

Action Type: RNF
Action Status: Reportable Release under MGL 21E
Action Date: 3/21/1995
Response Action Outcome: A permanent solution has been achieved. Contamination has not been reduced to background.

Action Type: Immediate Response Action
Action Status: Completion Statement Received
Action Date: 3/21/1995
Response Action Outcome: A permanent solution has been achieved. Contamination has not been reduced to background.

Action Type: Response Action Outcome - RAO
Action Status: RAO Statement Received
Action Date: 3/21/1995
Response Action Outcome: A permanent solution has been achieved. Contamination has not been reduced to background.

Action Type: RLFA
Action Status: FOLOFF
Action Date: 4/18/1996
Response Action Outcome: A permanent solution has been achieved. Contamination has not been reduced to background.

Action Type: Response Action Outcome - RAO
Action Status: Revised Statement or Transmittal Received
Action Date: 4/25/1996
Response Action Outcome: A permanent solution has been achieved. Contamination has not been reduced to background.

Action Type: An activity type that is related to an Audit
Action Status: NAFVIO
Action Date: 7/27/2000
Response Action Outcome: A permanent solution has been achieved. Contamination has not been

Map ID
Direction
Distance
Elevation

MAP FINDINGS

Site

Database(s)

EDR ID Number
EPA ID Number

100 FT SOUTH OF INTR SCTN GROVE & COREY (Continued)

S103811566

reduced to background.

INST CONTROL:

Name: NEAR INTERSECTION WITH GROVE STREET
Address: 22 COREY RD
City,State,Zip: MELROSE, MA 021760000
Release Tracking Number: 3-0012206
Action Type: AUL
Action Stat: AMEND
Action Date: 05/29/2001
Response Action Outcome: B2 - Remedial actions have not been conducted because a level of No Significant Risk exists, but that level is contingent upon one or more AULs that have been implemented.

Name: NEAR INTERSECTION WITH GROVE STREET
Address: 22 COREY RD
City,State,Zip: MELROSE, MA 021760000
Release Tracking Number: 3-0012206
Action Type: AUL
Action Stat: RECPT
Action Date: 07/13/1995
Response Action Outcome: B2 - Remedial actions have not been conducted because a level of No Significant Risk exists, but that level is contingent upon one or more AULs that have been implemented.

Release:

Name: 100 FT SOUTH OF INTR SCTN GROVE & COREY
Address: 22 COREY ST
City,State,Zip: MELROSE, MA 021760000
Release Tracking Number/Current Status: 3-0012049 / RAO
Primary ID: Not reported
Official City: MELROSE
Notification: 01/09/1995
Category: 72 HR
Status Date: 03/21/1995
Phase: Not reported
Response Action Outcome: A2 - A permanent solution has been achieved. Contamination has not been reduced to background.
Oil / Haz Material Type: Oil

Click here to access the MA DEP site for this facility:

Actions:

Action Type: A Notice sent to a Potentially Responsible Party (PRP)
Action Status: A MassDEP piece of correspondence was issued (approvals, NORs, etc.)
Action Date: 1/30/1995
Response Action Outcome: A permanent solution has been achieved. Contamination has not been reduced to background.

Action Type: Release Disposition
Action Status: Reportable Release under MGL 21E
Action Date: 1/9/1995
Response Action Outcome: A permanent solution has been achieved. Contamination has not been reduced to background.

Map ID
Direction
Distance
Elevation

MAP FINDINGS

Site

Database(s)

EDR ID Number
EPA ID Number

100 FT SOUTH OF INTRSCTN GROVE & COREY (Continued)

S103811566

Action Type: RLFA
Action Status: FOLOFF
Action Date: 1/9/1995
Response Action Outcome: A permanent solution has been achieved. Contamination has not been reduced to background.

Action Type: Immediate Response Action
Action Status: Oral Approval of Plan or Action
Action Date: 1/9/1995
Response Action Outcome: A permanent solution has been achieved. Contamination has not been reduced to background.

Action Type: An activity type that is related to an Audit
Action Status: NOA
Action Date: 11/24/1999
Response Action Outcome: A permanent solution has been achieved. Contamination has not been reduced to background.

Action Type: RLFA
Action Status: FOLOFF
Action Date: 11/5/1999
Response Action Outcome: A permanent solution has been achieved. Contamination has not been reduced to background.

Action Type: RNF
Action Status: Reportable Release under MGL 21E
Action Date: 3/21/1995
Response Action Outcome: A permanent solution has been achieved. Contamination has not been reduced to background.

Action Type: Immediate Response Action
Action Status: Completion Statement Received
Action Date: 3/21/1995
Response Action Outcome: A permanent solution has been achieved. Contamination has not been reduced to background.

Action Type: Response Action Outcome - RAO
Action Status: RAO Statement Received
Action Date: 3/21/1995
Response Action Outcome: A permanent solution has been achieved. Contamination has not been reduced to background.

Action Type: RLFA
Action Status: FOLOFF
Action Date: 4/18/1996
Response Action Outcome: A permanent solution has been achieved. Contamination has not been reduced to background.

Action Type: Response Action Outcome - RAO
Action Status: Revised Statement or Transmittal Received
Action Date: 4/25/1996
Response Action Outcome: A permanent solution has been achieved. Contamination has not been reduced to background.

Action Type: An activity type that is related to an Audit
Action Status: NAFVIO
Action Date: 7/27/2000

Map ID
Direction
Distance
Elevation

MAP FINDINGS

Site

Database(s)

EDR ID Number
EPA ID Number

100 FT SOUTH OF INTRSECTN GROVE & COREY (Continued)

S103811566

Response Action Outcome: A permanent solution has been achieved. Contamination has not been reduced to background.

Chemicals:

Chemical: FUEL OIL
Quantity: 70 parts per million
Chemical: TOTAL PETROLEUM HYDROCARBONS (TPH)
Quantity: 23100 milligrams per kilogram
Location Type: COMMERCIAL
Source: UST

Name: NEAR INTERSECTION WITH GROVE STREET
Address: 22 COREY RD
City,State,Zip: MELROSE, MA 021760000
Release Tracking Number/Current Status: 3-0012206 / RAO
Primary ID: Not reported
Official City: MELROSE
Notification: 02/24/1995
Category: 120 DY
Status Date: 07/13/1995
Phase: Not reported
Response Action Outcome: B2 - Remedial actions have not been conducted because a level of No Significant Risk exists, but that level is contingent upon one or more AULs that have been implemented.
Oil / Haz Material Type: Hazardous Material

[Click here to access the MA DEP site for this facility:](#)

Actions:

Action Type: Compliance and Enforcement Action
Action Status: Notice of Non-Compliance Issued
Action Date: 10/5/2000
Response Action Outcome: Remedial actions have not been conducted because a level of No Significant Risk exists, but that level is contingent upon one or more AULs that have been implemented.

Action Type: RLFA
Action Status: FOLOFF
Action Date: 11/5/1999
Response Action Outcome: Remedial actions have not been conducted because a level of No Significant Risk exists, but that level is contingent upon one or more AULs that have been implemented.

Action Type: Release Disposition
Action Status: Reportable Release under MGL 21E
Action Date: 2/24/1995
Response Action Outcome: Remedial actions have not been conducted because a level of No Significant Risk exists, but that level is contingent upon one or more AULs that have been implemented.

Action Type: RNF
Action Status: Reportable Release under MGL 21E
Action Date: 2/24/1995
Response Action Outcome: Remedial actions have not been conducted because a level of No Significant Risk exists, but that level is contingent upon one or more AULs that have been implemented.

Map ID
Direction
Distance
Elevation

MAP FINDINGS

Site

Database(s)

EDR ID Number
EPA ID Number

100 FT SOUTH OF INTRSECTN GROVE & COREY (Continued)

S103811566

Action Type: A Notice sent to a Potentially Responsible Party (PRP)
Action Status: A MassDEP piece of correspondence was issued (approvals, NORs, etc.
Action Date: 3/23/1995
Response Action Outcome: Remedial actions have not been conducted because a level of No Significant Risk exists, but that level is contingent upon one or more AULs that have been implemented.

Action Type: Activity and Use Limitation
Action Status: Amendment Received or Issued
Action Date: 5/29/2001
Response Action Outcome: Remedial actions have not been conducted because a level of No Significant Risk exists, but that level is contingent upon one or more AULs that have been implemented.

Action Type: Response Action Outcome - RAO
Action Status: Fee Received - FMCRA Use Only
Action Date: 6/29/1995
Response Action Outcome: Remedial actions have not been conducted because a level of No Significant Risk exists, but that level is contingent upon one or more AULs that have been implemented.

Action Type: Response Action Outcome - RAO
Action Status: RAO Statement Received
Action Date: 7/13/1995
Response Action Outcome: Remedial actions have not been conducted because a level of No Significant Risk exists, but that level is contingent upon one or more AULs that have been implemented.

Action Type: Phase 1
Action Status: Completion Statement Received
Action Date: 7/13/1995
Response Action Outcome: Remedial actions have not been conducted because a level of No Significant Risk exists, but that level is contingent upon one or more AULs that have been implemented.

Action Type: Activity and Use Limitation
Action Status: Transmittal, Notice, or Notification Received
Action Date: 7/13/1995
Response Action Outcome: Remedial actions have not been conducted because a level of No Significant Risk exists, but that level is contingent upon one or more AULs that have been implemented.

Action Type: An activity type that is related to an Audit
Action Status: NOA
Action Date: 8/12/1999
Response Action Outcome: Remedial actions have not been conducted because a level of No Significant Risk exists, but that level is contingent upon one or more AULs that have been implemented.

Action Type: An activity type that is related to an Audit
Action Status: Audit Follow-up Completion Statement Received
Action Date: 8/2/2001
Response Action Outcome: Remedial actions have not been conducted because a level of No Significant Risk exists, but that level is contingent upon one or more AULs that have been implemented.

Action Type: An activity type that is related to an Audit

Map ID
Direction
Distance
Elevation

MAP FINDINGS

Site

Database(s)

EDR ID Number
EPA ID Number

100 FT SOUTH OF INTRSECTN GROVE & COREY (Continued)

S103811566

Action Status: Notice of Non-compliance related to an Audit
Action Date: 9/22/2000
Response Action Outcome: Remedial actions have not been conducted because a level of No Significant Risk exists, but that level is contingent upon one or more AULs that have been implemented.

Chemicals:
Chemical: LEAD
Quantity: 1200 milligrams per kilogram

61
ESE
1/4-1/2
0.338 mi.
1786 ft.

NO LOCATION AID
66 EAST FOSTER ST
MELROSE, MA 02176

MA LAST
MA RELEASE
MA ENF
S108348105
N/A

Relative:
Lower
Actual:
50 ft.

LAST:
Name: NO LOCATION AID
Address: 66 EAST FOSTER ST
City,State,Zip: MELROSE, MA 021760000
Release Tracking Number/Current Status: 3-0026414 / RAO
Source Type: AST
Release Town: MELROSE
Notification Date: 11/27/2006
Category: TWO HR
Associated ID: Not reported
Status Date: 12/10/2009
Phase: Not reported
Response Action Outcome: A2 - A permanent solution has been achieved. Contamination has not been reduced to background.

Oil Or Haz Material: Oil and Hazardous Material

Chemicals:
Chemical: C9 THRU C18 ALIPHATIC HYDROCARBONS
Quantity: 2.9 milligrams per liter
Chemical: C9 THRU C10 AROMATIC HYDROCARBONS
Quantity: 18 milligrams per liter
Chemical: #2 FUEL OIL
Quantity: 180 gallons
Chemical: NAPHTHALENE
Quantity: 1.8 milligrams per liter
Chemical: C9 THRU C12 ALIPHATIC HYDROCARBONS
Quantity: 24 milligrams per liter
Chemical: #2 FUEL OIL
Quantity: 175 gallons
Chemical: TOTAL PETROLEUM HYDROCARBONS
Quantity: 10000 milligrams per kilogram
Location Type: RESIDENTIAL
Source: AST

Actions:
Action Type: Tier Classification
Action Status: Legal Notice Published
Action Date: 1/10/2008
Response Action Outcome: A permanent solution has been achieved. Contamination has not been reduced to background.

Action Type: RLFA

Map ID
Direction
Distance
Elevation

MAP FINDINGS

Site

Database(s)

EDR ID Number
EPA ID Number

NO LOCATION AID (Continued)

S108348105

Action Status: FOLOFF
Action Date: 1/18/2007
Response Action Outcome: A permanent solution has been achieved. Contamination has not been reduced to background.

Action Type: Immediate Response Action
Action Status: Oral Approval of a Modified Plan
Action Date: 1/29/2007
Response Action Outcome: A permanent solution has been achieved. Contamination has not been reduced to background.

Action Type: RLFA
Action Status: FOLOFF
Action Date: 1/3/2007
Response Action Outcome: A permanent solution has been achieved. Contamination has not been reduced to background.

Action Type: A Notice sent to a Potentially Responsible Party (PRP)
Action Status: ALSSENT
Action Date: 10/9/2007
Response Action Outcome: A permanent solution has been achieved. Contamination has not been reduced to background.

Action Type: Immediate Response Action
Action Status: Status or Interim Report Received
Action Date: 11/19/2007
Response Action Outcome: A permanent solution has been achieved. Contamination has not been reduced to background.

Action Type: Immediate Response Action
Action Status: Modified Revised or Updated Plan Received
Action Date: 11/19/2007
Response Action Outcome: A permanent solution has been achieved. Contamination has not been reduced to background.

Action Type: Response Action Outcome - RAO
Action Status: Level I - Technical Screen Audit
Action Date: 11/23/2010
Response Action Outcome: A permanent solution has been achieved. Contamination has not been reduced to background.

Action Type: Release Disposition
Action Status: Reportable Release under MGL 21E
Action Date: 11/27/2006
Response Action Outcome: A permanent solution has been achieved. Contamination has not been reduced to background.

Action Type: A Notice sent to a Potentially Responsible Party (PRP)
Action Status: FLDISS
Action Date: 11/27/2006
Response Action Outcome: A permanent solution has been achieved. Contamination has not been reduced to background.

Action Type: Immediate Response Action
Action Status: Oral Approval of Plan or Action
Action Date: 11/27/2006
Response Action Outcome: A permanent solution has been achieved. Contamination has not been

Map ID
Direction
Distance
Elevation

MAP FINDINGS

Site

Database(s)

EDR ID Number
EPA ID Number

NO LOCATION AID (Continued)

S108348105

reduced to background.

Action Type: RLFA
Action Status: FLDD1U
Action Date: 11/27/2006
Response Action Outcome: A permanent solution has been achieved. Contamination has not been reduced to background.

Action Type: RLFA
Action Status: FLDRAN
Action Date: 11/28/2006
Response Action Outcome: A permanent solution has been achieved. Contamination has not been reduced to background.

Action Type: Immediate Response Action
Action Status: Completion Statement Received
Action Date: 12/10/2009
Response Action Outcome: A permanent solution has been achieved. Contamination has not been reduced to background.

Action Type: Response Action Outcome - RAO
Action Status: RAO Statement Received
Action Date: 12/10/2009
Response Action Outcome: A permanent solution has been achieved. Contamination has not been reduced to background.

Action Type: Immediate Response Action
Action Status: Status or Interim Report Received
Action Date: 12/10/2009
Response Action Outcome: A permanent solution has been achieved. Contamination has not been reduced to background.

Action Type: RLFA
Action Status: FOLOFF
Action Date: 12/12/2006
Response Action Outcome: A permanent solution has been achieved. Contamination has not been reduced to background.

Action Type: RLFA
Action Status: FOLOFF
Action Date: 12/18/2006
Response Action Outcome: A permanent solution has been achieved. Contamination has not been reduced to background.

Action Type: Immediate Response Action
Action Status: Oral Approval of a Modified Plan
Action Date: 12/26/2006
Response Action Outcome: A permanent solution has been achieved. Contamination has not been reduced to background.

Action Type: RLFA
Action Status: FOLOFF
Action Date: 12/26/2006
Response Action Outcome: A permanent solution has been achieved. Contamination has not been reduced to background.

Action Type: RLFA

Map ID
Direction
Distance
Elevation

MAP FINDINGS

Site

Database(s)

EDR ID Number
EPA ID Number

NO LOCATION AID (Continued)

S108348105

Action Status:	FOLOFF
Action Date:	12/4/2006
Response Action Outcome:	A permanent solution has been achieved. Contamination has not been reduced to background.
Action Type:	A Notice sent to a Potentially Responsible Party (PRP)
Action Status:	A MassDEP piece of correspondence was issued (approvals, NORs, etc.)
Action Date:	12/5/2006
Response Action Outcome:	A permanent solution has been achieved. Contamination has not been reduced to background.
Action Type:	Tier Classification
Action Status:	Tier 2 Classification
Action Date:	12/6/2007
Response Action Outcome:	A permanent solution has been achieved. Contamination has not been reduced to background.
Action Type:	Tier Classification
Action Status:	Transmittal, Notice, or Notification Received
Action Date:	12/6/2007
Response Action Outcome:	A permanent solution has been achieved. Contamination has not been reduced to background.
Action Type:	Phase 1
Action Status:	Completion Statement Received
Action Date:	12/6/2007
Response Action Outcome:	A permanent solution has been achieved. Contamination has not been reduced to background.
Action Type:	Immediate Response Action
Action Status:	Written Approval of Plan
Action Date:	2/14/2007
Response Action Outcome:	A permanent solution has been achieved. Contamination has not been reduced to background.
Action Type:	Immediate Response Action
Action Status:	Written Plan Received
Action Date:	2/6/2007
Response Action Outcome:	A permanent solution has been achieved. Contamination has not been reduced to background.
Action Type:	RLFA
Action Status:	FOLOFF
Action Date:	3/26/2007
Response Action Outcome:	A permanent solution has been achieved. Contamination has not been reduced to background.
Action Type:	Immediate Response Action
Action Status:	Level I - Technical Screen Audit
Action Date:	4/1/2008
Response Action Outcome:	A permanent solution has been achieved. Contamination has not been reduced to background.
Action Type:	Compliance and Enforcement Action
Action Status:	Notice of Non-Compliance Issued
Action Date:	4/11/2007
Response Action Outcome:	A permanent solution has been achieved. Contamination has not been

Map ID
Direction
Distance
Elevation

MAP FINDINGS

Site

Database(s)

EDR ID Number
EPA ID Number

NO LOCATION AID (Continued)

S108348105

reduced to background.

Action Type: RLFA
Action Status: FOLOFF
Action Date: 4/23/2007
Response Action Outcome: A permanent solution has been achieved. Contamination has not been reduced to background.

Action Type: RNF
Action Status: Reportable Release under MGL 21E
Action Date: 4/23/2007
Response Action Outcome: A permanent solution has been achieved. Contamination has not been reduced to background.

Action Type: Immediate Response Action
Action Status: Status or Interim Report Received
Action Date: 4/23/2007
Response Action Outcome: A permanent solution has been achieved. Contamination has not been reduced to background.

Action Type: RLFA
Action Status: FLDRAN
Action Date: 4/5/2007
Response Action Outcome: A permanent solution has been achieved. Contamination has not been reduced to background.

Action Type: RLFA
Action Status: FOLOFF
Action Date: 5/29/2007
Response Action Outcome: A permanent solution has been achieved. Contamination has not been reduced to background.

Action Type: Release Disposition
Action Status: Reportable Release under MGL 21E
Action Date: 5/29/2007
Response Action Outcome: A permanent solution has been achieved. Contamination has not been reduced to background.

Release:
Name: NO LOCATION AID
Address: 66 EAST FOSTER ST
City,State,Zip: MELROSE, MA 021760000
Release Tracking Number/Current Status: 3-0026414 / RAO
Primary ID: Not reported
Official City: MELROSE
Notification: 11/27/2006
Category: TWO HR
Status Date: 12/10/2009
Phase: Not reported
Response Action Outcome: A2 - A permanent solution has been achieved. Contamination has not been reduced to background.
Oil / Haz Material Type: Oil and Hazardous Material

[Click here to access the MA DEP site for this facility:](#)

Map ID
Direction
Distance
Elevation

MAP FINDINGS

Site

Database(s)

EDR ID Number
EPA ID Number

NO LOCATION AID (Continued)

S108348105

Actions:

Action Type: Tier Classification
Action Status: Legal Notice Published
Action Date: 1/10/2008
Response Action Outcome: A permanent solution has been achieved. Contamination has not been reduced to background.

Action Type: RLFA
Action Status: FOLOFF
Action Date: 1/18/2007
Response Action Outcome: A permanent solution has been achieved. Contamination has not been reduced to background.

Action Type: Immediate Response Action
Action Status: Oral Approval of a Modified Plan
Action Date: 1/29/2007
Response Action Outcome: A permanent solution has been achieved. Contamination has not been reduced to background.

Action Type: RLFA
Action Status: FOLOFF
Action Date: 1/3/2007
Response Action Outcome: A permanent solution has been achieved. Contamination has not been reduced to background.

Action Type: A Notice sent to a Potentially Responsible Party (PRP)
Action Status: ALSSENT
Action Date: 10/9/2007
Response Action Outcome: A permanent solution has been achieved. Contamination has not been reduced to background.

Action Type: Immediate Response Action
Action Status: Status or Interim Report Received
Action Date: 11/19/2007
Response Action Outcome: A permanent solution has been achieved. Contamination has not been reduced to background.

Action Type: Immediate Response Action
Action Status: Modified Revised or Updated Plan Received
Action Date: 11/19/2007
Response Action Outcome: A permanent solution has been achieved. Contamination has not been reduced to background.

Action Type: Response Action Outcome - RAO
Action Status: Level I - Technical Screen Audit
Action Date: 11/23/2010
Response Action Outcome: A permanent solution has been achieved. Contamination has not been reduced to background.

Action Type: Release Disposition
Action Status: Reportable Release under MGL 21E
Action Date: 11/27/2006
Response Action Outcome: A permanent solution has been achieved. Contamination has not been reduced to background.

Action Type: A Notice sent to a Potentially Responsible Party (PRP)
Action Status: FLDISS

Map ID
Direction
Distance
Elevation

MAP FINDINGS

Site

Database(s)

EDR ID Number
EPA ID Number

NO LOCATION AID (Continued)

S108348105

Action Date: 11/27/2006
Response Action Outcome: A permanent solution has been achieved. Contamination has not been reduced to background.

Action Type: Immediate Response Action
Action Status: Oral Approval of Plan or Action
Action Date: 11/27/2006
Response Action Outcome: A permanent solution has been achieved. Contamination has not been reduced to background.

Action Type: RLFA
Action Status: FLDD1U
Action Date: 11/27/2006
Response Action Outcome: A permanent solution has been achieved. Contamination has not been reduced to background.

Action Type: RLFA
Action Status: FLDRAN
Action Date: 11/28/2006
Response Action Outcome: A permanent solution has been achieved. Contamination has not been reduced to background.

Action Type: Immediate Response Action
Action Status: Completion Statement Received
Action Date: 12/10/2009
Response Action Outcome: A permanent solution has been achieved. Contamination has not been reduced to background.

Action Type: Response Action Outcome - RAO
Action Status: RAO Statement Received
Action Date: 12/10/2009
Response Action Outcome: A permanent solution has been achieved. Contamination has not been reduced to background.

Action Type: Immediate Response Action
Action Status: Status or Interim Report Received
Action Date: 12/10/2009
Response Action Outcome: A permanent solution has been achieved. Contamination has not been reduced to background.

Action Type: RLFA
Action Status: FOLOFF
Action Date: 12/12/2006
Response Action Outcome: A permanent solution has been achieved. Contamination has not been reduced to background.

Action Type: RLFA
Action Status: FOLOFF
Action Date: 12/18/2006
Response Action Outcome: A permanent solution has been achieved. Contamination has not been reduced to background.

Action Type: Immediate Response Action
Action Status: Oral Approval of a Modified Plan
Action Date: 12/26/2006
Response Action Outcome: A permanent solution has been achieved. Contamination has not been reduced to background.

Map ID
Direction
Distance
Elevation

MAP FINDINGS

Site

Database(s)

EDR ID Number
EPA ID Number

NO LOCATION AID (Continued)

S108348105

Action Type:	RLFA
Action Status:	FOLOFF
Action Date:	12/26/2006
Response Action Outcome:	A permanent solution has been achieved. Contamination has not been reduced to background.
Action Type:	RLFA
Action Status:	FOLOFF
Action Date:	12/4/2006
Response Action Outcome:	A permanent solution has been achieved. Contamination has not been reduced to background.
Action Type:	A Notice sent to a Potentially Responsible Party (PRP)
Action Status:	A MassDEP piece of correspondence was issued (approvals, NORs, etc.
Action Date:	12/5/2006
Response Action Outcome:	A permanent solution has been achieved. Contamination has not been reduced to background.
Action Type:	Tier Classification
Action Status:	Tier 2 Classification
Action Date:	12/6/2007
Response Action Outcome:	A permanent solution has been achieved. Contamination has not been reduced to background.
Action Type:	Tier Classification
Action Status:	Transmittal, Notice, or Notification Received
Action Date:	12/6/2007
Response Action Outcome:	A permanent solution has been achieved. Contamination has not been reduced to background.
Action Type:	Phase 1
Action Status:	Completion Statement Received
Action Date:	12/6/2007
Response Action Outcome:	A permanent solution has been achieved. Contamination has not been reduced to background.
Action Type:	Immediate Response Action
Action Status:	Written Approval of Plan
Action Date:	2/14/2007
Response Action Outcome:	A permanent solution has been achieved. Contamination has not been reduced to background.
Action Type:	Immediate Response Action
Action Status:	Written Plan Received
Action Date:	2/6/2007
Response Action Outcome:	A permanent solution has been achieved. Contamination has not been reduced to background.
Action Type:	RLFA
Action Status:	FOLOFF
Action Date:	3/26/2007
Response Action Outcome:	A permanent solution has been achieved. Contamination has not been reduced to background.
Action Type:	Immediate Response Action
Action Status:	Level I - Technical Screen Audit
Action Date:	4/1/2008

Map ID
Direction
Distance
Elevation

MAP FINDINGS

Site

Database(s)

EDR ID Number
EPA ID Number

NO LOCATION AID (Continued)

S108348105

Response Action Outcome: A permanent solution has been achieved. Contamination has not been reduced to background.

Action Type: Compliance and Enforcement Action

Action Status: Notice of Non-Compliance Issued

Action Date: 4/11/2007

Response Action Outcome: A permanent solution has been achieved. Contamination has not been reduced to background.

Action Type: RLFA

Action Status: FOLOFF

Action Date: 4/23/2007

Response Action Outcome: A permanent solution has been achieved. Contamination has not been reduced to background.

Action Type: RNF

Action Status: Reportable Release under MGL 21E

Action Date: 4/23/2007

Response Action Outcome: A permanent solution has been achieved. Contamination has not been reduced to background.

Action Type: Immediate Response Action

Action Status: Status or Interim Report Received

Action Date: 4/23/2007

Response Action Outcome: A permanent solution has been achieved. Contamination has not been reduced to background.

Action Type: RLFA

Action Status: FLDRAN

Action Date: 4/5/2007

Response Action Outcome: A permanent solution has been achieved. Contamination has not been reduced to background.

Action Type: RLFA

Action Status: FOLOFF

Action Date: 5/29/2007

Response Action Outcome: A permanent solution has been achieved. Contamination has not been reduced to background.

Action Type: Release Disposition

Action Status: Reportable Release under MGL 21E

Action Date: 5/29/2007

Response Action Outcome: A permanent solution has been achieved. Contamination has not been reduced to background.

Chemicals:

Chemical: C9 THRU C18 ALIPHATIC HYDROCARBONS

Quantity: 2.9 milligrams per liter

Chemical: C9 THRU C10 AROMATIC HYDROCARBONS

Quantity: 18 milligrams per liter

Chemical: #2 FUEL OIL

Quantity: 180 gallons

Chemical: NAPHTHALENE

Quantity: 1.8 milligrams per liter

Chemical: C9 THRU C12 ALIPHATIC HYDROCARBONS

Quantity: 24 milligrams per liter

Chemical: #2 FUEL OIL

Map ID
Direction
Distance
Elevation

MAP FINDINGS

Site

Database(s)

EDR ID Number
EPA ID Number

NO LOCATION AID (Continued)

S108348105

Quantity: 175 gallons
Chemical: TOTAL PETROLEUM HYDROCARBONS
Quantity: 10000 milligrams per kilogram
Location Type: RESIDENTIAL
Source: AST

ENFORCEMENT:

Name: IRVIN, PAMELA
Address: 66 EAST FOSTER ST
City,State,Zip: MELROSE, MA 021760000
Region: NERO
DEP Region: NERO
DEP Program: 3e
DEP Bureau: BWSC
Program: BWSC
Program Id: 3-0026414
High Or Low Level Enforcement: LLE
FMF #: 0
Town Where Violation Occurred: Not reported
Date Executed: 04/11/2007
ENF #: NON-NE-07-3E008
Document Type: NON
AG Ref (Y/N): Not reported
Doc Archived (Y/N): Not reported
EJ Community (Y/N): Not reported
Regional Comment: Not reported
Final Payment Due Date: Not reported
ACOP \$: Not reported
PAN \$: Not reported
EMS (Y/N): Not reported
EMS\$: Not reported
SEP (Y/N): Not reported
SEP \$: Not reported
Demand \$: Not reported
Suspended \$: Not reported
Ownership: Individually Owned

62
South
1/4-1/2
0.341 mi.
1798 ft.

COMMERCIAL PROPERTY
38-40 WEST WYOMING AVE
MELROSE, MA 02176

MA LAST **S106512950**
MA RELEASE **N/A**

Relative:
Lower
Actual:
48 ft.

LAST:
Name: COMMERCIAL PROPERTY
Address: 38-40 WEST WYOMING AVE
City,State,Zip: MELROSE, MA 021760000
Release Tracking Number/Current Status: 3-0023901 / RAO
Source Type: AST
Release Town: MELROSE
Notification Date: 05/25/2004
Category: TWO HR
Associated ID: Not reported
Status Date: 12/10/2004
Phase: Not reported
Response Action Outcome: A1 - A permanent solution has been achieved. Contamination has been reduced to background or a threat of release has been eliminated.

Map ID
Direction
Distance
Elevation

MAP FINDINGS

Site

Database(s)

EDR ID Number
EPA ID Number

COMMERCIAL PROPERTY (Continued)

S106512950

Oil Or Haz Material: Oil

Chemicals:

Chemical: HEATING OIL
Quantity: 20 gallons
Chemical: #2 FUEL OIL
Quantity: 20 gallons
Location Type: COMMERCIAL
Source: AST

Actions:

Action Type: RLFA
Action Status: FOLOFF
Action Date: 11/3/2004
Response Action Outcome: A permanent solution has been achieved. Contamination has been reduced to background or a threat of release has been eliminated.

Action Type: Response Action Outcome - RAO
Action Status: RAO Statement Received
Action Date: 12/10/2004
Response Action Outcome: A permanent solution has been achieved. Contamination has been reduced to background or a threat of release has been eliminated.

Action Type: Immediate Response Action
Action Status: Completion Statement Received
Action Date: 12/10/2004
Response Action Outcome: A permanent solution has been achieved. Contamination has been reduced to background or a threat of release has been eliminated.

Action Type: RNF
Action Status: Reportable Release under MGL 21E
Action Date: 12/10/2004
Response Action Outcome: A permanent solution has been achieved. Contamination has been reduced to background or a threat of release has been eliminated.

Action Type: Response Action Outcome - RAO
Action Status: Fee Received - FMCRA Use Only
Action Date: 12/13/2004
Response Action Outcome: A permanent solution has been achieved. Contamination has been reduced to background or a threat of release has been eliminated.

Action Type: Release Disposition
Action Status: Reportable Release under MGL 21E
Action Date: 5/25/2004
Response Action Outcome: A permanent solution has been achieved. Contamination has been reduced to background or a threat of release has been eliminated.

Action Type: Immediate Response Action
Action Status: Oral Approval of Plan or Action
Action Date: 5/25/2004
Response Action Outcome: A permanent solution has been achieved. Contamination has been reduced to background or a threat of release has been eliminated.

Action Type: RLFA
Action Status: FOLOFF
Action Date: 5/25/2004
Response Action Outcome: A permanent solution has been achieved. Contamination has been reduced to background or a threat of release has been eliminated.

Map ID
Direction
Distance
Elevation

MAP FINDINGS

Site

Database(s)

EDR ID Number
EPA ID Number

COMMERCIAL PROPERTY (Continued)

S106512950

Action Type: A Notice sent to a Potentially Responsible Party (PRP)
Action Status: A MassDEP piece of correspondence was issued (approvals, NORs, etc.
Action Date: 8/12/2004
Response Action Outcome: A permanent solution has been achieved. Contamination has been reduced to background or a threat of release has been eliminated.

Release:

Name: COMMERCIAL PROPERTY
Address: 38-40 WEST WYOMING AVE
City,State,Zip: MELROSE, MA 021760000
Release Tracking Number/Current Status: 3-0023901 / RAO
Primary ID: Not reported
Official City: MELROSE
Notification: 05/25/2004
Category: TWO HR
Status Date: 12/10/2004
Phase: Not reported
Response Action Outcome: A1 - A permanent solution has been achieved. Contamination has been reduced to background or a threat of release has been eliminated.
Oil / Haz Material Type: Oil

[Click here to access the MA DEP site for this facility:](#)

Actions:

Action Type: RLFA
Action Status: FOLOFF
Action Date: 11/3/2004
Response Action Outcome: A permanent solution has been achieved. Contamination has been reduced to background or a threat of release has been eliminated.

Action Type: Response Action Outcome - RAO
Action Status: RAO Statement Received
Action Date: 12/10/2004
Response Action Outcome: A permanent solution has been achieved. Contamination has been reduced to background or a threat of release has been eliminated.

Action Type: Immediate Response Action
Action Status: Completion Statement Received
Action Date: 12/10/2004
Response Action Outcome: A permanent solution has been achieved. Contamination has been reduced to background or a threat of release has been eliminated.

Action Type: RNF
Action Status: Reportable Release under MGL 21E
Action Date: 12/10/2004
Response Action Outcome: A permanent solution has been achieved. Contamination has been reduced to background or a threat of release has been eliminated.

Action Type: Response Action Outcome - RAO
Action Status: Fee Received - FMCRA Use Only
Action Date: 12/13/2004
Response Action Outcome: A permanent solution has been achieved. Contamination has been reduced to background or a threat of release has been eliminated.

Action Type: Release Disposition

Map ID
Direction
Distance
Elevation

MAP FINDINGS

Site

Database(s)

EDR ID Number
EPA ID Number

COMMERCIAL PROPERTY (Continued)

S106512950

Action Status: Reportable Release under MGL 21E
Action Date: 5/25/2004
Response Action Outcome: A permanent solution has been achieved. Contamination has been reduced to background or a threat of release has been eliminated.

Action Type: Immediate Response Action
Action Status: Oral Approval of Plan or Action
Action Date: 5/25/2004
Response Action Outcome: A permanent solution has been achieved. Contamination has been reduced to background or a threat of release has been eliminated.

Action Type: RLFA
Action Status: FOLOFF
Action Date: 5/25/2004
Response Action Outcome: A permanent solution has been achieved. Contamination has been reduced to background or a threat of release has been eliminated.

Action Type: A Notice sent to a Potentially Responsible Party (PRP)
Action Status: A MassDEP piece of correspondence was issued (approvals, NORs, etc.
Action Date: 8/12/2004
Response Action Outcome: A permanent solution has been achieved. Contamination has been reduced to background or a threat of release has been eliminated.

Chemicals:
Chemical: HEATING OIL
Quantity: 20 gallons
Chemical: #2 FUEL OIL
Quantity: 20 gallons
Location Type: COMMERCIAL
Source: AST

N63
South
1/4-1/2
0.345 mi.
1821 ft.

HIGHLAND TV/ABUTS MBTA PROPERTY
44 WEST WYOMING AVE
MELROSE, MA
Site 3 of 3 in cluster N

MA LUST **S103545662**
MA RELEASE **N/A**

Relative:
Lower
Actual:
48 ft.

LUST:
Facility:
Name: HIGHLAND TV/ABUTS MBTA PROPERTY
Address: 44 WEST WYOMING AVE
City, State, Zip: MELROSE, MA
Current Status: Response Action Outcome
Release Tracking Number/Current Status: 3-0010123 / RAO
Status Date: 06/15/1995
Source Type: UST
Release Town: MELROSE
Notification Date: 10/29/1993
Category: 72 HR
Associated ID: Not reported
Phase: Not reported
Response Action Outcome: A2 - A permanent solution has been achieved. Contamination has not been reduced to background.
Oil Or Haz Material: Oil
Location Type: COMMERCIAL
Source: UST

Map ID
Direction
Distance
Elevation

MAP FINDINGS

Site

Database(s)

EDR ID Number
EPA ID Number

HIGHLAND TV/ABUTS MBTA PROPERTY (Continued)

S103545662

[Click here to access the MA DEP site for this facility:](#)

Chemicals:

Chemical: #2 FUEL OIL
Quantity: 95 parts per million

Actions:

Action Type: Immediate Response Action
Action Status: Written Plan Received
Action Date: 1/28/1994
Response Action Outcome: A permanent solution has been achieved. Contamination has not been reduced to background.

Action Type: Immediate Response Action
Action Status: Oral Approval of Plan or Action
Action Date: 10/29/1993
Response Action Outcome: A permanent solution has been achieved. Contamination has not been reduced to background.

Action Type: Release Disposition
Action Status: Reportable Release under MGL 21E
Action Date: 10/29/1993
Response Action Outcome: A permanent solution has been achieved. Contamination has not been reduced to background.

Action Type: RLFA
Action Status: FOLOFF
Action Date: 11/1/1993
Response Action Outcome: A permanent solution has been achieved. Contamination has not been reduced to background.

Action Type: RLFA
Action Status: FOLFLD
Action Date: 12/2/1993
Response Action Outcome: A permanent solution has been achieved. Contamination has not been reduced to background.

Action Type: RNF
Action Status: Reportable Release under MGL 21E
Action Date: 12/29/1993
Response Action Outcome: A permanent solution has been achieved. Contamination has not been reduced to background.

Action Type: A Notice sent to a Potentially Responsible Party (PRP)
Action Status: A MassDEP piece of correspondence was issued (approvals, NORs, etc.
Action Date: 12/9/1993
Response Action Outcome: A permanent solution has been achieved. Contamination has not been reduced to background.

Action Type: A Notice sent to a Potentially Responsible Party (PRP)
Action Status: A MassDEP piece of correspondence was issued (approvals, NORs, etc.
Action Date: 3/15/1994
Response Action Outcome: A permanent solution has been achieved. Contamination has not been reduced to background.

Map ID
Direction
Distance
Elevation

MAP FINDINGS

Site

Database(s)

EDR ID Number
EPA ID Number

HIGHLAND TV/ABUTS MBTA PROPERTY (Continued)

S103545662

Action Type: An activity type that is related to an Audit
Action Status: NOA
Action Date: 3/17/1995
Response Action Outcome: A permanent solution has been achieved. Contamination has not been reduced to background.

Action Type: Release Disposition
Action Status: Reportable Release under MGL 21E
Action Date: 4/20/1995
Response Action Outcome: A permanent solution has been achieved. Contamination has not been reduced to background.

Action Type: RLFA
Action Status: FOLOFF
Action Date: 5/2/1994
Response Action Outcome: A permanent solution has been achieved. Contamination has not been reduced to background.

Action Type: An activity type that is related to an Audit
Action Status: NAFNVD
Action Date: 5/8/1995
Response Action Outcome: A permanent solution has been achieved. Contamination has not been reduced to background.

Action Type: Response Action Outcome - RAO
Action Status: RAO Statement Received
Action Date: 6/15/1995
Response Action Outcome: A permanent solution has been achieved. Contamination has not been reduced to background.

Action Type: Immediate Response Action
Action Status: Completion Statement Received
Action Date: 6/15/1995
Response Action Outcome: A permanent solution has been achieved. Contamination has not been reduced to background.

Action Type: Immediate Response Action
Action Status: Oral Approval of Plan or Action
Action Date: 7/1/1994
Response Action Outcome: A permanent solution has been achieved. Contamination has not been reduced to background.

Action Type: RLFA
Action Status: FOLOFF
Action Date: 7/1/1994
Response Action Outcome: A permanent solution has been achieved. Contamination has not been reduced to background.

Action Type: Immediate Response Action
Action Status: Status or Interim Report Received
Action Date: 7/20/1994
Response Action Outcome: A permanent solution has been achieved. Contamination has not been reduced to background.

Action Type: RLFA
Action Status: FOLOFF
Action Date: 7/28/1994

Map ID
Direction
Distance
Elevation

MAP FINDINGS

Site

Database(s)

EDR ID Number
EPA ID Number

HIGHLAND TV/ABUTS MBTA PROPERTY (Continued)

S103545662

Response Action Outcome: A permanent solution has been achieved. Contamination has not been reduced to background.

Action Type: Response Action Outcome - RAO

Action Status: RAO Statement Received

Action Date: 9/28/1994

Response Action Outcome: A permanent solution has been achieved. Contamination has not been reduced to background.

Action Type: Immediate Response Action

Action Status: Completion Statement Received

Action Date: 9/28/1994

Response Action Outcome: A permanent solution has been achieved. Contamination has not been reduced to background.

Action Type: Response Action Outcome - RAO

Action Status: Fee Received - FMCRA Use Only

Action Date: 9/29/1994

Response Action Outcome: A permanent solution has been achieved. Contamination has not been reduced to background.

Release:

Name: HIGHLAND TV/ABUTS MBTA PROPERTY

Address: 44 WEST WYOMING AVE

City,State,Zip: MELROSE, MA

Release Tracking Number/Current Status: 3-0010123 / RAO

Primary ID: Not reported

Official City: MELROSE

Notification: 10/29/1993

Category: 72 HR

Status Date: 06/15/1995

Phase: Not reported

Response Action Outcome: A2 - A permanent solution has been achieved. Contamination has not been reduced to background.

Oil / Haz Material Type: Oil

Click here to access the MA DEP site for this facility:

Actions:

Action Type: Immediate Response Action

Action Status: Written Plan Received

Action Date: 1/28/1994

Response Action Outcome: A permanent solution has been achieved. Contamination has not been reduced to background.

Action Type: Immediate Response Action

Action Status: Oral Approval of Plan or Action

Action Date: 10/29/1993

Response Action Outcome: A permanent solution has been achieved. Contamination has not been reduced to background.

Action Type: Release Disposition

Action Status: Reportable Release under MGL 21E

Action Date: 10/29/1993

Response Action Outcome: A permanent solution has been achieved. Contamination has not been reduced to background.

Map ID
Direction
Distance
Elevation

MAP FINDINGS

Site

Database(s)

EDR ID Number
EPA ID Number

HIGHLAND TV/ABUTS MBTA PROPERTY (Continued)

S103545662

reduced to background.

Action Type: RLFA
Action Status: FOLOFF
Action Date: 11/1/1993
Response Action Outcome: A permanent solution has been achieved. Contamination has not been reduced to background.

Action Type: RLFA
Action Status: FOLFLD
Action Date: 12/2/1993
Response Action Outcome: A permanent solution has been achieved. Contamination has not been reduced to background.

Action Type: RNF
Action Status: Reportable Release under MGL 21E
Action Date: 12/29/1993
Response Action Outcome: A permanent solution has been achieved. Contamination has not been reduced to background.

Action Type: A Notice sent to a Potentially Responsible Party (PRP)
Action Status: A MassDEP piece of correspondence was issued (approvals, NORs, etc.)
Action Date: 12/9/1993
Response Action Outcome: A permanent solution has been achieved. Contamination has not been reduced to background.

Action Type: A Notice sent to a Potentially Responsible Party (PRP)
Action Status: A MassDEP piece of correspondence was issued (approvals, NORs, etc.)
Action Date: 3/15/1994
Response Action Outcome: A permanent solution has been achieved. Contamination has not been reduced to background.

Action Type: An activity type that is related to an Audit
Action Status: NOA
Action Date: 3/17/1995
Response Action Outcome: A permanent solution has been achieved. Contamination has not been reduced to background.

Action Type: Release Disposition
Action Status: Reportable Release under MGL 21E
Action Date: 4/20/1995
Response Action Outcome: A permanent solution has been achieved. Contamination has not been reduced to background.

Action Type: RLFA
Action Status: FOLOFF
Action Date: 5/2/1994
Response Action Outcome: A permanent solution has been achieved. Contamination has not been reduced to background.

Action Type: An activity type that is related to an Audit
Action Status: NAFNVD
Action Date: 5/8/1995
Response Action Outcome: A permanent solution has been achieved. Contamination has not been reduced to background.

Action Type: Response Action Outcome - RAO

Map ID
Direction
Distance
Elevation

MAP FINDINGS

Site

Database(s)

EDR ID Number
EPA ID Number

HIGHLAND TV/ABUTS MBTA PROPERTY (Continued)

S103545662

Action Status: RAO Statement Received
Action Date: 6/15/1995
Response Action Outcome: A permanent solution has been achieved. Contamination has not been reduced to background.

Action Type: Immediate Response Action
Action Status: Completion Statement Received
Action Date: 6/15/1995
Response Action Outcome: A permanent solution has been achieved. Contamination has not been reduced to background.

Action Type: Immediate Response Action
Action Status: Oral Approval of Plan or Action
Action Date: 7/1/1994
Response Action Outcome: A permanent solution has been achieved. Contamination has not been reduced to background.

Action Type: RLFA
Action Status: FOLOFF
Action Date: 7/1/1994
Response Action Outcome: A permanent solution has been achieved. Contamination has not been reduced to background.

Action Type: Immediate Response Action
Action Status: Status or Interim Report Received
Action Date: 7/20/1994
Response Action Outcome: A permanent solution has been achieved. Contamination has not been reduced to background.

Action Type: RLFA
Action Status: FOLOFF
Action Date: 7/28/1994
Response Action Outcome: A permanent solution has been achieved. Contamination has not been reduced to background.

Action Type: Response Action Outcome - RAO
Action Status: RAO Statement Received
Action Date: 9/28/1994
Response Action Outcome: A permanent solution has been achieved. Contamination has not been reduced to background.

Action Type: Immediate Response Action
Action Status: Completion Statement Received
Action Date: 9/28/1994
Response Action Outcome: A permanent solution has been achieved. Contamination has not been reduced to background.

Action Type: Response Action Outcome - RAO
Action Status: Fee Received - FMCRA Use Only
Action Date: 9/29/1994
Response Action Outcome: A permanent solution has been achieved. Contamination has not been reduced to background.

Chemicals:
Chemical: #2 FUEL OIL
Quantity: 95 parts per million
Location Type: COMMERCIAL

Map ID
Direction
Distance
Elevation

MAP FINDINGS

Site

Database(s)

EDR ID Number
EPA ID Number

HIGHLAND TV/ABUTS MBTA PROPERTY (Continued)

S103545662

Source: UST

O64
SSE
1/4-1/2
0.347 mi.
1830 ft.
Relative:
Lower
Actual:
56 ft.

GASOLINE STATION FMR
348 MAIN ST
MELROSE, MA 02176
Site 2 of 2 in cluster O

MA LUST S101023085
MA RELEASE N/A
MA SPILLS

LUST:
Facility:
Name: GASOLINE STATION FMR
Address: 348 MAIN ST
City,State,Zip: MELROSE, MA 021760000
Current Status: Waiver Completion Statement, Permanent
Release Tracking Number/Current Status: 3-0002547 / WCSPRM
Status Date: 05/15/1997
Source Type: UST
Release Town: MELROSE
Notification Date: 10/01/1993
Category: NONE
Associated ID: Not reported
Phase: Not reported
Response Action Outcome: -
Oil Or Haz Material: Oil

Location Type: GASSTATION
Location Type: FORMER
Source: UST

[Click here to access the MA DEP site for this facility:](#)

Chemicals:
Chemical: PETROLEUM
Quantity: Not reported

Actions:
Action Type: Release Disposition
Action Status: Valid Transition Site
Action Date: 10/1/1993
Response Action Outcome: Not reported

Action Type: TREGS
Action Status: WAVSIG
Action Date: 12/20/1993
Response Action Outcome: Not reported

Action Type: TREGS
Action Status: WAVACC
Action Date: 12/27/1993
Response Action Outcome: Not reported

Action Type: TREGS
Action Status: WCSPRM
Action Date: 5/15/1997
Response Action Outcome: Not reported

Map ID
Direction
Distance
Elevation

MAP FINDINGS

Site

Database(s)

EDR ID Number
EPA ID Number

GASOLINE STATION FMR (Continued)

S101023085

Action Type: TREGS
Action Status: WAVREC
Action Date: 6/4/1993
Response Action Outcome: Not reported

Release:

Name: GASOLINE STATION FMR
Address: 348 MAIN ST
City,State,Zip: MELROSE, MA 021760000
Release Tracking Number/Current Status: 3-0002547 / WCSPRM
Primary ID: Not reported
Official City: MELROSE
Notification: 10/01/1993
Category: NONE
Status Date: 05/15/1997
Phase: Not reported
Response Action Outcome: -
Oil / Haz Material Type: Oil

[Click here to access the MA DEP site for this facility:](#)

Actions:

Action Type: Release Disposition
Action Status: Valid Transition Site
Action Date: 10/1/1993
Response Action Outcome: Not reported

Action Type: TREGS
Action Status: WAVSIG
Action Date: 12/20/1993
Response Action Outcome: Not reported

Action Type: TREGS
Action Status: WAVACC
Action Date: 12/27/1993
Response Action Outcome: Not reported

Action Type: TREGS
Action Status: WCSPRM
Action Date: 5/15/1997
Response Action Outcome: Not reported

Action Type: TREGS
Action Status: WAVREC
Action Date: 6/4/1993
Response Action Outcome: Not reported

Chemicals:

Chemical: PETROLEUM
Quantity: Not reported
Location Type: GASSTATION
Location Type: FORMER
Source: UST

Map ID
 Direction
 Distance
 Elevation

MAP FINDINGS

Site

Database(s)

EDR ID Number
 EPA ID Number

GASOLINE STATION FMR (Continued)

S101023085

MA Spills:

Facility ID:	3-2547	Spill ID:	N89-0949
Staff Lead:	GORRASI, M	Date Entered:	19890628
Last Entered:	19930825	First Response:	19890607
Spill Date:	19890607	Spill Time:	Not reported
Report Date:	19890607	Report Time:	04:30PM
Case Closed:	YES	Mat Type:	PETROLEUM
Virgin Waste:	VIRGIN	Contam Soil:	Not reported
Env Impact:	SOIL	Other Impact:	Not reported
Material:	GASOLINE	Other Material:	Not reported
Qty Reported:	UNKNOWN	Qty Actual:	-----
Qty Reported:	-----	Qty Actual:	-----
CAS No:	Not reported	PCB Lev (ppm):	-----
Source:	U.S.T.	Other Source:	Not reported
Incident:	LEAK	Other Incdnt:	Not reported
Cleanup Type:	---	Contractor:	NOT USED
Referral:	SA	LUST Elig:	NO
Report Prep:	Not reported	Category:	Not reported
Notifier:	MARY ELLEN MCBRIRE		
Notif Tel:	Not reported		
Days/Close:	0		

P65
SW
1/4-1/2
0.353 mi.
1866 ft.

157 W. WYOMING AVENUE
MELROSE, MA
Site 1 of 2 in cluster P

MA SPILLS S101032700
N/A

Relative:
Lower
Actual:
48 ft.

MA Spills:

Facility ID:	0000	Spill ID:	N86-5046
Staff Lead:	BESTER, M	Date Entered:	Not reported
Last Entered:	Not reported	First Response:	Not reported
Spill Date:	19860720	Spill Time:	Not reported
Report Date:	Not reported	Report Time:	Not reported
Case Closed:	YES	Mat Type:	Not reported
Virgin Waste:	Not reported	Contam Soil:	Not reported
Env Impact:	Not reported	Other Impact:	Not reported
Material:	INSECTICIDE FUMES	Other Material:	Not reported
Qty Reported:	Not reported	Qty Actual:	Not reported
Qty Reported:	Not reported	Qty Actual:	Not reported
CAS No:	Not reported	PCB Lev (ppm):	Not reported
Source:	Not reported	Other Source:	Not reported
Incident:	Not reported	Other Incdnt:	Not reported
Cleanup Type:	Not reported	Contractor:	Not reported
Referral:	Not reported	LUST Elig:	Not reported
Report Prep:	Not reported	Category:	Not reported
Notifier:	Not reported		
Notif Tel:	Not reported		
Days/Close:	1		

Map ID
 Direction
 Distance
 Elevation

MAP FINDINGS

Site

Database(s)

EDR ID Number
 EPA ID Number

66
North
1/4-1/2
0.364 mi.
1920 ft.

METROPOLITAN GAS ENGINE
124 TREMONT STREET
MELROSE, MA 02176

MA SPILLS **S101043813**
MA UIC **N/A**

Relative:
Higher
Actual:
59 ft.

MA Spills:

Facility ID: 0000
 Staff Lead: BOYLE, T
 Last Entered: 19920903
 Spill Date: 19920825
 Report Date: 19920825
 Case Closed: YES
 Virgin Waste: WASTE
 Env Impact: SOIL
 Material: DIESEL FUEL
 Qty Reported: UNKNOWN
 Qty Reported: -----
 CAS No: Not reported
 Source: OTHER SOURCE >
 Incident: OTHER RELEASE >
 Cleanup Type: ---
 Referral: NO
 Report Prep: Not reported
 Notifier: ANONYMOUS
 Notif Tel: Not reported
 Days/Close: 1

Spill ID: N92-1083
 Date Entered: Not reported
 First Response: 19920825
 Spill Time: Not reported
 Report Time: 02:00PM
 Mat Type: PETROLEUM
 Contam Soil: Not reported
 Other Impact: Not reported
 Other Material: Not reported
 Qty Actual: UNKNOWN
 Qty Actual: -----
 PCB Lev (ppm): -----
 Other Source: UNK
 Other Incdnt: SLOPPY HOUSEKEEP
 Contractor: NOT USED
 LUST Elig: NO
 Category: Not reported

UIC:

RTN Number: Not reported
 Name: METROPOLITAN GAS ENGINE
 Address: 124 TREMONT STREET
 City,State,Zip: MELROSE, MA 02176
 Permit Date: Not reported
 Actor Name: Not reported
 Air Sparging: Not reported
 Injection Well: Not reported
 ReInjection Well: Not reported
 UIC APL Type: WS-06d
 Latitude: Not reported
 Well Status: Not reported
 Longitude: Not reported
 UIC ID: Not reported
 EPA Code: Not reported
 Indicates Area: Not reported
 Number of Wells: Not reported
 Owner: OLIVE & WALTER LIEBERMANN
 Receive Date: Not reported
 Authorization to Install/Close Date: Not reported
 Confirmation of Install Receive: Not reported
 Post-Closure Receive: 05/25/1996
 Final Approval Date: Not reported
 Permit Number: Not reported
 Permit Type: Not reported
 Permit Type Description: Not reported
 Program: Not reported
 Applicant Name: Not reported
 Decision Date: Not reported
 Operator Name: Not reported

Map ID
 Direction
 Distance
 Elevation

MAP FINDINGS

Site

Database(s)

EDR ID Number
 EPA ID Number

METROPOLITAN GAS ENGINE (Continued)

S101043813

Well ID:	Not reported
Well Type Name:	Not reported
Max Well Depth:	Not reported
Date Complete:	Not reported
Work Performed:	Not reported
Depth to Bedrock:	Not reported
Water Level:	Not reported

P67
SW
1/4-1/2
0.365 mi.
1928 ft.

ADJ TO 189 W.WYOMING AVE
MELROSE, MA

MA SPILLS S101031622
N/A

Site 2 of 2 in cluster P

Relative:
Lower
Actual:
48 ft.

MA Spills:

Facility ID:	3-1275	Spill ID:	N87-0745
Staff Lead:	OTTENHEIMER, D	Date Entered:	Not reported
Last Entered:	Not reported	First Response:	Not reported
Spill Date:	19870605	Spill Time:	Not reported
Report Date:	Not reported	Report Time:	Not reported
Case Closed:	YES	Mat Type:	Not reported
Virgin Waste:	Not reported	Contam Soil:	Not reported
Env Impact:	Not reported	Other Impact:	Not reported
Material:	GASOLINE	Other Material:	Not reported
Qty Reported:	UNKNOWN	Qty Actual:	Not reported
Qty Reported:	Not reported	Qty Actual:	Not reported
CAS No:	Not reported	PCB Lev (ppm):	Not reported
Source:	Not reported	Other Source:	Not reported
Incident:	Not reported	Other Incdnt:	Not reported
Cleanup Type:	Not reported	Contractor:	Not reported
Referral:	SA	LUST Elig:	Not reported
Report Prep:	Not reported	Category:	Not reported
Notifier:	Not reported		
Notif Tel:	Not reported		
Days/Close:	1		

Q68
ENE
1/4-1/2
0.393 mi.
2075 ft.

585 LEBANON STREET
MELROSE, MA

MA SPILLS S101030782
N/A

Site 1 of 2 in cluster Q

Relative:
Higher
Actual:
66 ft.

MA Spills:

Facility ID:	0000	Spill ID:	N86-1139
Staff Lead:	PENTA, E	Date Entered:	Not reported
Last Entered:	Not reported	First Response:	Not reported
Spill Date:	19861112	Spill Time:	Not reported
Report Date:	Not reported	Report Time:	Not reported
Case Closed:	YES	Mat Type:	Not reported
Virgin Waste:	Not reported	Contam Soil:	Not reported
Env Impact:	Not reported	Other Impact:	Not reported
Material:	MISCELLANEOUS OIL	Other Material:	Not reported
Qty Reported:	UNKNOWN	Qty Actual:	Not reported
Qty Reported:	Not reported	Qty Actual:	Not reported
CAS No:	Not reported	PCB Lev (ppm):	Not reported
Source:	Not reported	Other Source:	Not reported

Map ID
 Direction
 Distance
 Elevation

MAP FINDINGS

Site

Database(s)

EDR ID Number
 EPA ID Number

(Continued)

S101030782

Incident:	Not reported	Other Incdnt:	Not reported
Cleanup Type:	Not reported	Contractor:	Not reported
Referral:	Not reported	LUST Elig:	Not reported
Report Prep:	Not reported	Category:	Not reported
Notifier:	Not reported		
Notif Tel:	Not reported		
Days/Close:	1		

Q69
ENE
 1/4-1/2
 0.393 mi.
 2075 ft.
 Relative:
 Higher
 Actual:
 66 ft.

MELROSE-WAKEFIELD HOSPITAL ASSOC.
585 LEBANON STREET
MELROSE, MA 2176
 Site 2 of 2 in cluster Q

MA SHWS 1000489393
MA LUST N/A
MA UST
MA RELEASE
MLTS
MA AIRS
MA ASBESTOS
MA HW GEN
MA TIER 2

SHWS:

Name: MELROSE-WAKEFIELD HOSPITAL
 Address: 585 LEBANON ST
 City,State,Zip: MELROSE, MA
 Facility ID: 3-0013617
 Source Type: TANKER
 Release Town: MELROSE
 Notification Date: 03/27/1996
 Category: TWO HR
 Associated ID: Not reported
 Current Status: RAONR
 Status Date: 11/07/1996
 Phase: Not reported
 Response Action Outcome: Not reported
 Oil Or Haz Material: Oil

Name: MELROSE WAKEFIELD HOSPITAL
 Address: 585 LEBANON STREET
 City,State,Zip: MELROSE, MA 021760000
 Facility ID: 3-0031835
 Source Type: VEHICLE
 Release Town: MELROSE
 Notification Date: 10/24/2013
 Category: TWO HR
 Associated ID: Not reported
 Current Status: RAO
 Status Date: 11/04/2013
 Phase: Not reported
 Response Action Outcome: A1
 Oil Or Haz Material: Oil

Name: MELROSE WAKEFIELD HOSPITAL
 Address: 585 LEBANON STREET
 City,State,Zip: MELROSE, MA 021760000
 Facility ID: 3-0031835
 Source Type: TRUCK
 Release Town: MELROSE
 Notification Date: 10/24/2013
 Category: TWO HR
 Associated ID: Not reported

Map ID
Direction
Distance
Elevation

MAP FINDINGS

Site

Database(s)

EDR ID Number
EPA ID Number

MELROSE-WAKEFIELD HOSPITAL ASSOC. (Continued)

1000489393

Current Status: RAO
Status Date: 11/04/2013
Phase: Not reported
Response Action Outcome: A1
Oil Or Haz Material: Oil

LUST:

Facility:

Name: MELROSE WAKEFIELD HOSP
Address: 585 LEBANON ST
City,State,Zip: MELROSE, MA 021760000
Current Status: Response Action Outcome Not Required
Release Tracking Number/Current Status: 3-0015656 / RAONR
Status Date: 10/08/1998
Source Type: UST
Release Town: MELROSE
Notification Date: 10/27/1997
Category: 72 HR
Associated ID: Not reported
Phase: Not reported
Response Action Outcome: -
Oil Or Haz Material: Oil

Location Type: HOSPITAL
Location Type: COMMERCIAL
Source: UST

[Click here to access the MA DEP site for this facility:](#)

Chemicals:

Chemical: FUEL OIL
Quantity: Not reported
Chemical: NAPL
Quantity: 18 inches

Actions:

Action Type: Immediate Response Action
Action Status: Completion Statement Received
Action Date: 1/19/1999
Response Action Outcome: Not reported

Action Type: Immediate Response Action
Action Status: IRA Assessment Only
Action Date: 10/27/1997
Response Action Outcome: Not reported

Action Type: Release Disposition
Action Status: Reportable Release under MGL 21E
Action Date: 10/27/1997
Response Action Outcome: Not reported

Action Type: RAO Not Required
Action Status: Linked to a Tier Classified Site
Action Date: 10/8/1998

Map ID
Direction
Distance
Elevation

MAP FINDINGS

Site

Database(s)

EDR ID Number
EPA ID Number

MELROSE-WAKEFIELD HOSPITAL ASSOC. (Continued)

1000489393

Response Action Outcome:	Not reported
Action Type:	Tier Classification
Action Status:	RTN Linked to TCLASS Via Tier Classification Submittal
Action Date:	10/8/1998
Response Action Outcome:	Not reported
Action Type:	A Notice sent to a Potentially Responsible Party (PRP)
Action Status:	A MassDEP piece of correspondence was issued (approvals, NORs, etc.
Action Date:	11/13/1997
Response Action Outcome:	Not reported
Action Type:	Immediate Response Action
Action Status:	Oral Approval of Plan or Action
Action Date:	11/18/1997
Response Action Outcome:	Not reported
Action Type:	RNF
Action Status:	Reportable Release under MGL 21E
Action Date:	11/24/1997
Response Action Outcome:	Not reported
Action Type:	Immediate Response Action
Action Status:	Written Plan Received
Action Date:	11/24/1997
Response Action Outcome:	Not reported
Action Type:	Tier Classification
Action Status:	Transmittal, Notice, or Notification Received
Action Date:	11/6/1996
Response Action Outcome:	Not reported
Action Type:	Tier Classification
Action Status:	RTN Linked to TCLASS Via Tier Classification Submittal
Action Date:	11/6/1996
Response Action Outcome:	Not reported
Action Type:	Tier Classification
Action Status:	Tier 2 Classification
Action Date:	11/6/1996
Response Action Outcome:	Not reported
Action Type:	Tier Classification
Action Status:	Legal Notice Published
Action Date:	11/7/1996
Response Action Outcome:	Not reported
Action Type:	Immediate Response Action
Action Status:	Status or Interim Report Received
Action Date:	4/6/1998
Response Action Outcome:	Not reported
Action Type:	Immediate Response Action
Action Status:	Modified Revised or Updated Plan Received
Action Date:	4/6/1998
Response Action Outcome:	Not reported

Map ID
Direction
Distance
Elevation

MAP FINDINGS

Site

Database(s)

EDR ID Number
EPA ID Number

MELROSE-WAKEFIELD HOSPITAL ASSOC. (Continued)

1000489393

Action Type: Immediate Response Action
Action Status: Modified Revised or Updated Plan Received
Action Date: 9/18/1998
Response Action Outcome: Not reported

Action Type: Immediate Response Action
Action Status: Status or Interim Report Received
Action Date: 9/18/1998
Response Action Outcome: Not reported

Facility:

Name: MELROSE-WAKEFIELD HOSPITAL
Address: 585 LEBANON ST
City,State,Zip: MELROSE, MA 021760000
Current Status: **Response Action Outcome**
Release Tracking Number/Current Status: 3-0013113 / RAO
Status Date: 01/19/1999
Source Type: UST
Release Town: MELROSE
Notification Date: 11/03/1995
Category: TWO HR
Associated ID: 3-0013113
Phase: PHASE III
Response Action Outcome: A2 - A permanent solution has been achieved. Contamination has not been reduced to background.
Oil Or Haz Material: Oil
Location Type: HOSPITAL
Location Type: MUNICIPAL
Source: UST

[Click here to access the MA DEP site for this facility:](#)

Chemicals:

Chemical: #6 FUEL OIL
Quantity: Not reported

Actions:

Action Type: Immediate Response Action
Action Status: Oral Approval of Plan or Action
Action Date: 1/16/1996
Response Action Outcome: A permanent solution has been achieved. Contamination has not been reduced to background.

Action Type: RLFA
Action Status: FOLOFF
Action Date: 1/16/1996
Response Action Outcome: A permanent solution has been achieved. Contamination has not been reduced to background.

Action Type: Release Disposition
Action Status: Reportable Release under MGL 21E
Action Date: 1/17/1996
Response Action Outcome: A permanent solution has been achieved. Contamination has not been

Map ID
Direction
Distance
Elevation

MAP FINDINGS

Site

Database(s)

EDR ID Number
EPA ID Number

MELROSE-WAKEFIELD HOSPITAL ASSOC. (Continued)

1000489393

reduced to background.

Action Type: An activity type that is related to an Audit
Action Status: NAFNVD
Action Date: 1/17/2002
Response Action Outcome: A permanent solution has been achieved. Contamination has not been reduced to background.

Action Type: Response Action Outcome - RAO
Action Status: RAO Statement Received
Action Date: 1/19/1999
Response Action Outcome: A permanent solution has been achieved. Contamination has not been reduced to background.

Action Type: RNF
Action Status: Reportable Release under MGL 21E
Action Date: 1/5/1996
Response Action Outcome: A permanent solution has been achieved. Contamination has not been reduced to background.

Action Type: Immediate Response Action
Action Status: Written Plan Received
Action Date: 1/5/1996
Response Action Outcome: A permanent solution has been achieved. Contamination has not been reduced to background.

Action Type: Release Abatement Measure
Action Status: Written Plan Received
Action Date: 10/31/1997
Response Action Outcome: A permanent solution has been achieved. Contamination has not been reduced to background.

Action Type: Tier Classification
Action Status: RTN Linked to TCLASS Via Tier Classification Submittal
Action Date: 10/8/1998
Response Action Outcome: A permanent solution has been achieved. Contamination has not been reduced to background.

Action Type: Release Abatement Measure
Action Status: Completion Statement Received
Action Date: 11/15/2007
Response Action Outcome: A permanent solution has been achieved. Contamination has not been reduced to background.

Action Type: Release Disposition
Action Status: Reportable Release under MGL 21E
Action Date: 11/3/1995
Response Action Outcome: A permanent solution has been achieved. Contamination has not been reduced to background.

Action Type: Phase 2
Action Status: Completion Statement Received
Action Date: 11/3/1998
Response Action Outcome: A permanent solution has been achieved. Contamination has not been reduced to background.

Action Type: A Notice sent to a Potentially Responsible Party (PRP)

Map ID
Direction
Distance
Elevation

MAP FINDINGS

Site

Database(s)

EDR ID Number
EPA ID Number

MELROSE-WAKEFIELD HOSPITAL ASSOC. (Continued)

1000489393

Action Status: A MassDEP piece of correspondence was issued (approvals, NORs, etc.)
Action Date: 11/6/1995
Response Action Outcome: A permanent solution has been achieved. Contamination has not been reduced to background.

Action Type: Phase 1
Action Status: Completion Statement Received
Action Date: 11/6/1996
Response Action Outcome: A permanent solution has been achieved. Contamination has not been reduced to background.

Action Type: Tier Classification
Action Status: Tier 2 Classification
Action Date: 11/6/1996
Response Action Outcome: A permanent solution has been achieved. Contamination has not been reduced to background.

Action Type: Tier Classification
Action Status: Transmittal, Notice, or Notification Received
Action Date: 11/6/1996
Response Action Outcome: A permanent solution has been achieved. Contamination has not been reduced to background.

Action Type: Tier Classification
Action Status: RTN Linked to TCLASS Via Tier Classification Submittal
Action Date: 11/6/1996
Response Action Outcome: A permanent solution has been achieved. Contamination has not been reduced to background.

Action Type: Tier Classification
Action Status: Legal Notice Published
Action Date: 11/7/1996
Response Action Outcome: A permanent solution has been achieved. Contamination has not been reduced to background.

Action Type: Release Abatement Measure
Action Status: Completion Statement Received
Action Date: 12/8/1997
Response Action Outcome: A permanent solution has been achieved. Contamination has not been reduced to background.

Action Type: Immediate Response Action
Action Status: Status or Interim Report Received
Action Date: 3/11/1996
Response Action Outcome: A permanent solution has been achieved. Contamination has not been reduced to background.

Action Type: Immediate Response Action
Action Status: Oral Approval of a Modified Plan
Action Date: 5/23/1996
Response Action Outcome: A permanent solution has been achieved. Contamination has not been reduced to background.

Action Type: RLFA
Action Status: FOLOFF
Action Date: 5/23/1996
Response Action Outcome: A permanent solution has been achieved. Contamination has not been reduced to background.

Map ID
Direction
Distance
Elevation

MAP FINDINGS

Site

Database(s)

EDR ID Number
EPA ID Number

MELROSE-WAKEFIELD HOSPITAL ASSOC. (Continued)

1000489393

reduced to background.

Action Type: Immediate Response Action
Action Status: Oral Approval of a Modified Plan
Action Date: 6/4/1996
Response Action Outcome: A permanent solution has been achieved. Contamination has not been reduced to background.

Action Type: RLFA
Action Status: FOLOFF
Action Date: 6/4/1996
Response Action Outcome: A permanent solution has been achieved. Contamination has not been reduced to background.

Action Type: Immediate Response Action
Action Status: Completion Statement Received
Action Date: 8/30/1996
Response Action Outcome: A permanent solution has been achieved. Contamination has not been reduced to background.

Action Type: Phase 2
Action Status: Scope of Work Received
Action Date: 9/30/1998
Response Action Outcome: A permanent solution has been achieved. Contamination has not been reduced to background.

Action Type: Release Abatement Measure
Action Status: Written Plan Received
Action Date: 9/6/2007
Response Action Outcome: A permanent solution has been achieved. Contamination has not been reduced to background.

UST:

Facility:

Name: MELROSE WAKEFIELD HOSPITAL
Address: 585 LEBANON ST
City,State,Zip: MELROSE, MA 02176
Facility ID: 10542
Owner Id: 4303
Owner: MELROSE WAKEFIELD HOSPITAL
Owner Address: 585 LEBANON ST
Owner City,St,Zip: MELROSE, MA 02176
Telephone: Not reported
Description: Not reported
Facility address 2: Not reported
Owner address 2: Not reported
Latitude: 42.46017
Longitude: -71.06192
Contact name: Not reported
Contact address1: Not reported
Contact address2: Not reported
Contact city: Not reported
Contact state: Not reported
Contact zip: Not reported
Contact email: Not reported

Map ID
Direction
Distance
Elevation

MAP FINDINGS

Site

Database(s)

EDR ID Number
EPA ID Number

MELROSE-WAKEFIELD HOSPITAL ASSOC. (Continued)

1000489393

Update: 2000-03-20 00:00:00
Update by: Not reported
Fac status: CLOSED

Tank ID: 3
Tank Status: Tank Closure In-Plac
Status Date: 01/13/1998
Date Installed: 05/01/1978
Capacity: 2000.00000
Contents: Bulk Heati
Tank Usage: Not reported
Tank Leak Detection: Not reported
Pipe Leak Detection: Not reported
Latitude: Not reported
Longitude: Not reported
Tank construct: Not reported
Pipe construct: Not reported
Ptype: Not reported
Number of compartment: Not reported
Pipe install date: Not reported
Pipe leak install date: Not reported
Submersible sump: N
Submersible sump install date: Not reported
Turbine sump: N
Turbine sump sensor: N
Intermediate sump: N
Intermediate sump sensor: N
Spill bucket installed date: Not reported
Spill bucket sensor: N
Overfill protect install: Not reported
Overfill protect type: Not reported
Automatic line leak detect: Not reported
Tank corrosion type: Not reported
Leak corrosion type: Not reported

Tank ID: 4
Tank Status: Tank Removed
Status Date: 05/22/1996
Date Installed: 05/02/1963
Capacity: 15000.00000
Contents: Unregulate
Tank Usage: Not reported
Tank Leak Detection: Not reported
Pipe Leak Detection: Not reported
Latitude: Not reported
Longitude: Not reported
Tank construct: Not reported
Pipe construct: Not reported
Ptype: Not reported
Number of compartment: Not reported
Pipe install date: Not reported
Pipe leak install date: Not reported
Submersible sump: N
Submersible sump install date: Not reported
Turbine sump: N

Map ID
Direction
Distance
Elevation

MAP FINDINGS

Site

Database(s)

EDR ID Number
EPA ID Number

MELROSE-WAKEFIELD HOSPITAL ASSOC. (Continued)

1000489393

Turbine sump sensor: N
Intermediate sump: N
Intermediate sump sensor: N
Spill bucket installed date: Not reported
Spill bucket sensor: N
Overfill protect install: Not reported
Overfill protect type: Not reported
Automatic line leak detect: Not reported
Tank corrosion type: Not reported
Leak corrosion type: Not reported

Release:

Name: MELROSE-WAKEFIELD HOSPITAL
Address: 585 LEBANON ST
City,State,Zip: MELROSE, MA 021760000
Release Tracking Number/Current Status: 3-0013113 / RAO
Primary ID: 3-0013113
Official City: MELROSE
Notification: 11/03/1995
Category: TWO HR
Status Date: 01/19/1999
Phase: Not reported
Response Action Outcome: A2 - A permanent solution has been achieved. Contamination has not been reduced to background.
Oil / Haz Material Type: Oil

[Click here to access the MA DEP site for this facility:](#)

Actions:

Action Type: Immediate Response Action
Action Status: Oral Approval of Plan or Action
Action Date: 1/16/1996
Response Action Outcome: A permanent solution has been achieved. Contamination has not been reduced to background.

Action Type: RLFA
Action Status: FOLOFF
Action Date: 1/16/1996
Response Action Outcome: A permanent solution has been achieved. Contamination has not been reduced to background.

Action Type: Release Disposition
Action Status: Reportable Release under MGL 21E
Action Date: 1/17/1996
Response Action Outcome: A permanent solution has been achieved. Contamination has not been reduced to background.

Action Type: An activity type that is related to an Audit
Action Status: NAFNVD
Action Date: 1/17/2002
Response Action Outcome: A permanent solution has been achieved. Contamination has not been reduced to background.

Action Type: Response Action Outcome - RAO
Action Status: RAO Statement Received
Action Date: 1/19/1999

Map ID
Direction
Distance
Elevation

MAP FINDINGS

Site

Database(s)

EDR ID Number
EPA ID Number

MELROSE-WAKEFIELD HOSPITAL ASSOC. (Continued)

1000489393

Response Action Outcome: A permanent solution has been achieved. Contamination has not been reduced to background.

Action Type: RNF
Action Status: Reportable Release under MGL 21E
Action Date: 1/5/1996
Response Action Outcome: A permanent solution has been achieved. Contamination has not been reduced to background.

Action Type: Immediate Response Action
Action Status: Written Plan Received
Action Date: 1/5/1996
Response Action Outcome: A permanent solution has been achieved. Contamination has not been reduced to background.

Action Type: Release Abatement Measure
Action Status: Written Plan Received
Action Date: 10/31/1997
Response Action Outcome: A permanent solution has been achieved. Contamination has not been reduced to background.

Action Type: Tier Classification
Action Status: RTN Linked to TCLASS Via Tier Classification Submittal
Action Date: 10/8/1998
Response Action Outcome: A permanent solution has been achieved. Contamination has not been reduced to background.

Action Type: Release Abatement Measure
Action Status: Completion Statement Received
Action Date: 11/15/2007
Response Action Outcome: A permanent solution has been achieved. Contamination has not been reduced to background.

Action Type: Release Disposition
Action Status: Reportable Release under MGL 21E
Action Date: 11/3/1995
Response Action Outcome: A permanent solution has been achieved. Contamination has not been reduced to background.

Action Type: Phase 2
Action Status: Completion Statement Received
Action Date: 11/3/1998
Response Action Outcome: A permanent solution has been achieved. Contamination has not been reduced to background.

Action Type: A Notice sent to a Potentially Responsible Party (PRP)
Action Status: A MassDEP piece of correspondence was issued (approvals, NORs, etc.)
Action Date: 11/6/1995
Response Action Outcome: A permanent solution has been achieved. Contamination has not been reduced to background.

Action Type: Phase 1
Action Status: Completion Statement Received
Action Date: 11/6/1996
Response Action Outcome: A permanent solution has been achieved. Contamination has not been reduced to background.

Map ID
Direction
Distance
Elevation

MAP FINDINGS

Site

Database(s)

EDR ID Number
EPA ID Number

MELROSE-WAKEFIELD HOSPITAL ASSOC. (Continued)

1000489393

Action Type: Tier Classification
Action Status: Tier 2 Classification
Action Date: 11/6/1996
Response Action Outcome: A permanent solution has been achieved. Contamination has not been reduced to background.

Action Type: Tier Classification
Action Status: Transmittal, Notice, or Notification Received
Action Date: 11/6/1996
Response Action Outcome: A permanent solution has been achieved. Contamination has not been reduced to background.

Action Type: Tier Classification
Action Status: RTN Linked to TCLASS Via Tier Classification Submittal
Action Date: 11/6/1996
Response Action Outcome: A permanent solution has been achieved. Contamination has not been reduced to background.

Action Type: Tier Classification
Action Status: Legal Notice Published
Action Date: 11/7/1996
Response Action Outcome: A permanent solution has been achieved. Contamination has not been reduced to background.

Action Type: Release Abatement Measure
Action Status: Completion Statement Received
Action Date: 12/8/1997
Response Action Outcome: A permanent solution has been achieved. Contamination has not been reduced to background.

Action Type: Immediate Response Action
Action Status: Status or Interim Report Received
Action Date: 3/11/1996
Response Action Outcome: A permanent solution has been achieved. Contamination has not been reduced to background.

Action Type: Immediate Response Action
Action Status: Oral Approval of a Modified Plan
Action Date: 5/23/1996
Response Action Outcome: A permanent solution has been achieved. Contamination has not been reduced to background.

Action Type: RLFA
Action Status: FOLOFF
Action Date: 5/23/1996
Response Action Outcome: A permanent solution has been achieved. Contamination has not been reduced to background.

Action Type: Immediate Response Action
Action Status: Oral Approval of a Modified Plan
Action Date: 6/4/1996
Response Action Outcome: A permanent solution has been achieved. Contamination has not been reduced to background.

Action Type: RLFA
Action Status: FOLOFF
Action Date: 6/4/1996

Map ID
Direction
Distance
Elevation

MAP FINDINGS

Site

Database(s)

EDR ID Number
EPA ID Number

MELROSE-WAKEFIELD HOSPITAL ASSOC. (Continued)

1000489393

Response Action Outcome: A permanent solution has been achieved. Contamination has not been reduced to background.

Action Type: Immediate Response Action
Action Status: Completion Statement Received
Action Date: 8/30/1996

Response Action Outcome: A permanent solution has been achieved. Contamination has not been reduced to background.

Action Type: Phase 2
Action Status: Scope of Work Received
Action Date: 9/30/1998

Response Action Outcome: A permanent solution has been achieved. Contamination has not been reduced to background.

Action Type: Release Abatement Measure
Action Status: Written Plan Received
Action Date: 9/6/2007

Response Action Outcome: A permanent solution has been achieved. Contamination has not been reduced to background.

Chemicals:

Chemical: #6 FUEL OIL
Quantity: Not reported
Location Type: HOSPITAL
Location Type: MUNICIPAL
Source: UST

Name: MELROSE-WAKEFIELD HOSPITAL
Address: 585 LEBANON ST
City,State,Zip: MELROSE, MA
Release Tracking Number/Current Status: 3-0013617 / RAONR
Primary ID: Not reported
Official City: MELROSE
Notification: 03/27/1996
Category: TWO HR
Status Date: 11/07/1996
Phase: Not reported
Response Action Outcome: -
Oil / Haz Material Type: Oil

[Click here to access the MA DEP site for this facility:](#)

Actions:

Action Type: Tier Classification
Action Status: RTN Linked to TCLASS Via Tier Classification Submittal
Action Date: 10/8/1998
Response Action Outcome: Not reported

Action Type: Tier Classification
Action Status: RTN Linked to TCLASS Via Tier Classification Submittal
Action Date: 11/6/1996
Response Action Outcome: Not reported

Action Type: Tier Classification
Action Status: Tier 2 Classification

Map ID
Direction
Distance
Elevation

MAP FINDINGS

Site

Database(s)

EDR ID Number
EPA ID Number

MELROSE-WAKEFIELD HOSPITAL ASSOC. (Continued)

1000489393

Action Date:	11/6/1996
Response Action Outcome:	Not reported
Action Type:	Tier Classification
Action Status:	Transmittal, Notice, or Notification Received
Action Date:	11/6/1996
Response Action Outcome:	Not reported
Action Type:	RAO Not Required
Action Status:	Linked to a Tier Classified Site
Action Date:	11/7/1996
Response Action Outcome:	Not reported
Action Type:	Tier Classification
Action Status:	Legal Notice Published
Action Date:	11/7/1996
Response Action Outcome:	Not reported
Action Type:	Release Disposition
Action Status:	Reportable Release under MGL 21E
Action Date:	3/27/1996
Response Action Outcome:	Not reported
Action Type:	RLFA
Action Status:	FOLFLD
Action Date:	3/27/1996
Response Action Outcome:	Not reported
Action Type:	Immediate Response Action
Action Status:	Oral Approval of Plan or Action
Action Date:	3/27/1996
Response Action Outcome:	Not reported
Action Type:	A Notice sent to a Potentially Responsible Party (PRP)
Action Status:	A MassDEP piece of correspondence was issued (approvals, NORs, etc.)
Action Date:	3/27/1996
Response Action Outcome:	Not reported
Action Type:	Release Disposition
Action Status:	Reportable Release under MGL 21E
Action Date:	4/3/1996
Response Action Outcome:	Not reported
Action Type:	Immediate Response Action
Action Status:	Completion Statement Received
Action Date:	5/28/1996
Response Action Outcome:	Not reported
Action Type:	RNF
Action Status:	Reportable Release under MGL 21E
Action Date:	5/28/1996
Response Action Outcome:	Not reported
Chemicals:	
Chemical:	#6 FUEL OIL
Quantity:	80 gallons
Chemical:	#6 FUEL OIL

Map ID
Direction
Distance
Elevation

MAP FINDINGS

Site

Database(s)

EDR ID Number
EPA ID Number

MELROSE-WAKEFIELD HOSPITAL ASSOC. (Continued)

1000489393

Quantity: 100 gallons
Location Type: MUNICIPAL
Source: TANKER

Name: MELROSE WAKEFIELD HOSP
Address: 585 LEBANON ST
City,State,Zip: MELROSE, MA 021760000
Release Tracking Number/Current Status: 3-0015656 / RAONR
Primary ID: Not reported
Official City: MELROSE
Notification: 10/27/1997
Category: 72 HR
Status Date: 10/08/1998
Phase: Not reported
Response Action Outcome: -
Oil / Haz Material Type: Oil

[Click here to access the MA DEP site for this facility:](#)

Actions:

Action Type: Immediate Response Action
Action Status: Completion Statement Received
Action Date: 1/19/1999
Response Action Outcome: Not reported

Action Type: Immediate Response Action
Action Status: IRA Assessment Only
Action Date: 10/27/1997
Response Action Outcome: Not reported

Action Type: Release Disposition
Action Status: Reportable Release under MGL 21E
Action Date: 10/27/1997
Response Action Outcome: Not reported

Action Type: RAO Not Required
Action Status: Linked to a Tier Classified Site
Action Date: 10/8/1998
Response Action Outcome: Not reported

Action Type: Tier Classification
Action Status: RTN Linked to TCLASS Via Tier Classification Submittal
Action Date: 10/8/1998
Response Action Outcome: Not reported

Action Type: A Notice sent to a Potentially Responsible Party (PRP)
Action Status: A MassDEP piece of correspondence was issued (approvals, NORs, etc.)
Action Date: 11/13/1997
Response Action Outcome: Not reported

Action Type: Immediate Response Action
Action Status: Oral Approval of Plan or Action
Action Date: 11/18/1997
Response Action Outcome: Not reported

Action Type: RNF
Action Status: Reportable Release under MGL 21E

Map ID
Direction
Distance
Elevation

MAP FINDINGS

Site

Database(s)

EDR ID Number
EPA ID Number

MELROSE-WAKEFIELD HOSPITAL ASSOC. (Continued)

1000489393

Action Date: 11/24/1997
Response Action Outcome: Not reported

Action Type: Immediate Response Action
Action Status: Written Plan Received
Action Date: 11/24/1997
Response Action Outcome: Not reported

Action Type: Tier Classification
Action Status: Transmittal, Notice, or Notification Received
Action Date: 11/6/1996
Response Action Outcome: Not reported

Action Type: Tier Classification
Action Status: RTN Linked to TCLASS Via Tier Classification Submittal
Action Date: 11/6/1996
Response Action Outcome: Not reported

Action Type: Tier Classification
Action Status: Tier 2 Classification
Action Date: 11/6/1996
Response Action Outcome: Not reported

Action Type: Tier Classification
Action Status: Legal Notice Published
Action Date: 11/7/1996
Response Action Outcome: Not reported

Action Type: Immediate Response Action
Action Status: Status or Interim Report Received
Action Date: 4/6/1998
Response Action Outcome: Not reported

Action Type: Immediate Response Action
Action Status: Modified Revised or Updated Plan Received
Action Date: 4/6/1998
Response Action Outcome: Not reported

Action Type: Immediate Response Action
Action Status: Modified Revised or Updated Plan Received
Action Date: 9/18/1998
Response Action Outcome: Not reported

Action Type: Immediate Response Action
Action Status: Status or Interim Report Received
Action Date: 9/18/1998
Response Action Outcome: Not reported

Chemicals:
Chemical: FUEL OIL
Quantity: Not reported
Chemical: NAPL
Quantity: 18 inches
Location Type: HOSPITAL
Location Type: COMMERCIAL
Source: UST

Map ID
Direction
Distance
Elevation

MAP FINDINGS

Site

Database(s)

EDR ID Number
EPA ID Number

MELROSE-WAKEFIELD HOSPITAL ASSOC. (Continued)

1000489393

Name: MELROSE WAKEFIELD HOSPITAL
Address: 585 LEBANON STREET
City,State,Zip: MELROSE, MA 021760000
Release Tracking Number/Current Status: 3-0031835 / RAO
Primary ID: Not reported
Official City: MELROSE
Notification: 10/24/2013
Category: TWO HR
Status Date: 11/04/2013
Phase: Not reported
Response Action Outcome: A1 - A permanent solution has been achieved. Contamination has been reduced to background or a threat of release has been eliminated.
Oil / Haz Material Type: Oil

[Click here to access the MA DEP site for this facility:](#)

Actions:

Action Type: Release Disposition
Action Status: Reportable Release under MGL 21E
Action Date: 10/24/2013
Response Action Outcome: A permanent solution has been achieved. Contamination has been reduced to background or a threat of release has been eliminated.

Action Type: Immediate Response Action
Action Status: Oral Approval of Plan or Action
Action Date: 10/24/2013
Response Action Outcome: A permanent solution has been achieved. Contamination has been reduced to background or a threat of release has been eliminated.

Action Type: A Notice sent to a Potentially Responsible Party (PRP)
Action Status: FLDISS
Action Date: 10/24/2013
Response Action Outcome: A permanent solution has been achieved. Contamination has been reduced to background or a threat of release has been eliminated.

Action Type: Response Action Outcome - RAO
Action Status: RAO Statement Received
Action Date: 11/4/2013
Response Action Outcome: A permanent solution has been achieved. Contamination has been reduced to background or a threat of release has been eliminated.

Action Type: RNF
Action Status: Reportable Release under MGL 21E
Action Date: 11/6/2013
Response Action Outcome: A permanent solution has been achieved. Contamination has been reduced to background or a threat of release has been eliminated.

Action Type: RNFE
Action Status: Transmittal, Notice, or Notification Received
Action Date: 11/6/2013
Response Action Outcome: A permanent solution has been achieved. Contamination has been reduced to background or a threat of release has been eliminated.

Chemicals:

Chemical: DIESEL FUEL
Quantity: 30 gallons

Map ID
Direction
Distance
Elevation

MAP FINDINGS

Site

Database(s)

EDR ID Number
EPA ID Number

MELROSE-WAKEFIELD HOSPITAL ASSOC. (Continued)

1000489393

Location Type: ROADWAY
Location Type: COMMERCIAL
Source: TRUCK
Source: VEHICLE

MLTS:

Contact Name: RICHARD QUINLAN
Contact Phone: 617-662-7200
Institution Code: 13448
Dock Number: 3001964
License Number: 20-13448-01
Lic. Expiration Date: 2001-08-31 00:00:00
Licensee: MELROSE-WAKEFIELD HOSPITAL ASSOC.
Licensee Line 2: Not reported
License Contact Street 1: 585 LEBANON STREET
License Contact Street 2: Not reported
License Contact Street 3: Not reported
License Contact City: MELROSE
License Contact State: MA
License Contact Zip: 2176
License Date: 1996-11-01 00:00:00
First License Date: 1991-07-25 00:00:00
Status: Retired
Agency Code: NRC
Authorized States: Not reported
Authorized for Burial: N
Approved for Storage Flag: N
Approved for Redistrib Flag: N
Approved for Incineration: N
Last Inspection Date: 1996-06-01 00:00:00
Date of Nest Inspection: 1997-06-01 00:00:00
Primary RSO Full Name: DENISE
Inspection Status: Draft

AIRS:

AQID: 1190158
Name: MELROSE WAKEFIELD HOSPITAL
Address: 585 LEBANON ST
Address 2: Not reported
City,State,Zip: MELROSE, MA 02176
Branch: Not reported
Facility Status: Not reported
Permit Code: Not reported
Permit Name: Not reported
Owner Name: HALLMARK HEALTH SYSTEM, INC.
Region: Not reported
Application Tracking Number: Not reported
Facility Account: Not reported
Date Closed: Not reported
Applicant Name: Not reported
Applicant Address: Not reported
Applicant City: Not reported
Applicant State: Not reported
Applicant Zip: Not reported
Applicant Telephone: Not reported
Primary NAICS: Y

Map ID
Direction
Distance
Elevation

MAP FINDINGS

Site

Database(s)

EDR ID Number
EPA ID Number

MELROSE-WAKEFIELD HOSPITAL ASSOC. (Continued)

1000489393

NAICS Code:	622110
NAICS Description:	General Medical and Surgical Hospitals
Latitude:	42.460209
Longitude:	-71.06135
EMI:	
AQID:	1190158
Pollutant:	AMMONIA
Actual Emission:	0.0086
Emission Year:	2015
DEP Number:	Not reported
Facility Contact:	Not reported
Contact Telephone:	Not reported
Contact Email:	Not reported
Region Code:	Not reported
FMF ID:	Not reported
ORIS Code:	Not reported
AQ Class:	Not reported
NAICS Code:	Not reported
NAICS Description:	Not reported
DEP Stack Number:	Not reported
Stack Height:	Not reported
Stack Diameter:	Not reported
Stack Liner:	Not reported
Stack Max Temp:	Not reported
Stack Max Velocity:	Not reported
Stack Flow:	Not reported
DEP EU Number:	Not reported
Segment Number:	Not reported
Is Exempt From 702:	Not reported
Equipment Type Name:	Not reported
Manufacturer:	Not reported
Model Number:	Not reported
Installed Date:	Not reported
EU Decom Date:	Not reported
Max Input Rating:	Not reported
Approval Number:	Not reported
Approval Date:	Not reported
Q1 Operation Percent:	Not reported
Q2 Operation Percent:	Not reported
Q3 Operation Percent:	Not reported
Q4 Operation Percent:	Not reported
Hours Daily:	Not reported
Days Weekly:	Not reported
Weeks Yearly:	Not reported
Type of Material:	Not reported
Case Number:	Not reported
Throughput Data:	Not reported
Sulfur Content Percent:	Not reported
Ash Content Percent:	Not reported
Operating Restrictions:	Not reported
SCC Code:	Not reported
SCC Description:	Not reported
Comments:	Not reported
P10 Act Amount:	Not reported
P10 Act UOM:	Not reported
P10 POT Amount:	Not reported
P10 POT UOM:	Not reported

Map ID
Direction
Distance
Elevation

MAP FINDINGS

Site

Database(s)

EDR ID Number
EPA ID Number

MELROSE-WAKEFIELD HOSPITAL ASSOC. (Continued)

1000489393

P10 Per Amount:	Not reported
P10 Per UOM:	Not reported
SO2 Act Amount:	Not reported
SO2 Act UOM:	Not reported
SO2 POT Amount:	Not reported
SO2 POT UOM:	Not reported
SO2 Per Amount:	Not reported
SO2 Per UOM:	Not reported
NO2 Act Amount:	Not reported
NO2 Act UOM:	Not reported
NO2 POT Amount:	Not reported
NO2 POT UOM:	Not reported
NO2 Per Amount:	Not reported
NO2 Per UOM:	Not reported
CO Act Amount:	Not reported
CO Act UOM:	Not reported
CO POT Amount:	Not reported
CO POT UOM:	Not reported
CO Per Amount:	Not reported
CO Per UOM:	Not reported
VOC Act Amount:	Not reported
VOC Act UOM:	Not reported
VOC POT Amount:	Not reported
VOC POT UOM:	Not reported
VOC Per Amount:	Not reported
VOC Per UOM:	Not reported
PB Act Amount:	Not reported
PB Act UOM:	Not reported
PB POT Amount:	Not reported
PB POT UOM:	Not reported
PB Per Amount:	Not reported
PB Per UOM:	Not reported
P25 Act Amount:	Not reported
P25 Act UOM:	Not reported
P25 POT Amount:	Not reported
P25 POT UOM:	Not reported
P25 Per Amount:	Not reported
P25 Per UOM:	Not reported
NH3 Act Amount:	Not reported
NH3 Act UOM:	Not reported
NH3 POT Amount:	Not reported
NH3 POT UOM:	Not reported
NH3 Per Amount:	Not reported
NH3 Per UOM:	Not reported
Object ID:	Not reported
NAICS Code Count:	Not reported
Primary NAICS:	Not reported
Release Point:	Not reported
Stack Combined Units:	Not reported
Stack Decom Date:	Not reported
DEP Segment Number:	Not reported
Category Type:	Not reported
Emergency Gen:	Not reported
EU Combined Units:	Not reported
Chemical Name:	Not reported
Max Hourly Fuel Rating:	Not reported
Max UOM:	Not reported

Map ID
Direction
Distance
Elevation

MAP FINDINGS

Site

Database(s)

EDR ID Number
EPA ID Number

MELROSE-WAKEFIELD HOSPITAL ASSOC. (Continued)

1000489393

Segment Decom Date:	Not reported
Actual Material Used:	Not reported
Actual Material Used UOM:	Not reported
P10 Annual Emission Restrictions:	Not reported
P25 Annual Emission Restrictions:	Not reported
SO2 Annual Emission Restrictions:	Not reported
NO2 Annual Emission Restrictions:	Not reported
CO Annual Emission Restrictions:	Not reported
PB Annual Emission Restrictions:	Not reported
NH3 Annual Emission Restrictions:	Not reported
VOC Annual Emission Restrictions:	Not reported
AQID:	1190158
Pollutant:	CARBON MONOXIDE
Actual Emission:	1.2628
Emission Year:	2015
DEP Number:	Not reported
Facility Contact:	Not reported
Contact Telephone:	Not reported
Contact Email:	Not reported
Region Code:	Not reported
FMF ID:	Not reported
ORIS Code:	Not reported
AQ Class:	Not reported
NAICS Code:	Not reported
NAICS Description:	Not reported
DEP Stack Number:	Not reported
Stack Height:	Not reported
Stack Diameter:	Not reported
Stack Liner:	Not reported
Stack Max Temp:	Not reported
Stack Max Velocity:	Not reported
Stack Flow:	Not reported
DEP EU Number:	Not reported
Segment Number:	Not reported
Is Exempt From 702:	Not reported
Equipment Type Name:	Not reported
Manufacturer:	Not reported
Model Number:	Not reported
Installed Date:	Not reported
EU Decom Date:	Not reported
Max Input Rating:	Not reported
Approval Number:	Not reported
Approval Date:	Not reported
Q1 Operation Percent:	Not reported
Q2 Operation Percent:	Not reported
Q3 Operation Percent:	Not reported
Q4 Operation Percent:	Not reported
Hours Daily:	Not reported
Days Weekly:	Not reported
Weeks Yearly:	Not reported
Type of Material:	Not reported
Case Number:	Not reported
Throughput Data:	Not reported
Sulfur Content Percent:	Not reported
Ash Content Percent:	Not reported
Operating Restrictions:	Not reported

Map ID
Direction
Distance
Elevation

MAP FINDINGS

Site

Database(s)

EDR ID Number
EPA ID Number

MELROSE-WAKEFIELD HOSPITAL ASSOC. (Continued)

1000489393

SCC Code:	Not reported
SCC Description:	Not reported
Comments:	Not reported
P10 Act Amount:	Not reported
P10 Act UOM:	Not reported
P10 POT Amount:	Not reported
P10 POT UOM:	Not reported
P10 Per Amount:	Not reported
P10 Per UOM:	Not reported
SO2 Act Amount:	Not reported
SO2 Act UOM:	Not reported
SO2 POT Amount:	Not reported
SO2 POT UOM:	Not reported
SO2 Per Amount:	Not reported
SO2 Per UOM:	Not reported
NO2 Act Amount:	Not reported
NO2 Act UOM:	Not reported
NO2 POT Amount:	Not reported
NO2 POT UOM:	Not reported
NO2 Per Amount:	Not reported
NO2 Per UOM:	Not reported
CO Act Amount:	Not reported
CO Act UOM:	Not reported
CO POT Amount:	Not reported
CO POT UOM:	Not reported
CO Per Amount:	Not reported
CO Per UOM:	Not reported
VOC Act Amount:	Not reported
VOC Act UOM:	Not reported
VOC POT Amount:	Not reported
VOC POT UOM:	Not reported
VOC Per Amount:	Not reported
VOC Per UOM:	Not reported
PB Act Amount:	Not reported
PB Act UOM:	Not reported
PB POT Amount:	Not reported
PB POT UOM:	Not reported
PB Per Amount:	Not reported
PB Per UOM:	Not reported
P25 Act Amount:	Not reported
P25 Act UOM:	Not reported
P25 POT Amount:	Not reported
P25 POT UOM:	Not reported
P25 Per Amount:	Not reported
P25 Per UOM:	Not reported
NH3 Act Amount:	Not reported
NH3 Act UOM:	Not reported
NH3 POT Amount:	Not reported
NH3 POT UOM:	Not reported
NH3 Per Amount:	Not reported
NH3 Per UOM:	Not reported
Object ID:	Not reported
NAICS Code Count:	Not reported
Primary NAICS:	Not reported
Release Point:	Not reported
Stack Combined Units:	Not reported
Stack Decom Date:	Not reported

Map ID
Direction
Distance
Elevation

MAP FINDINGS

Site

Database(s)

EDR ID Number
EPA ID Number

MELROSE-WAKEFIELD HOSPITAL ASSOC. (Continued)

1000489393

DEP Segment Number:	Not reported
Category Type:	Not reported
Emergency Gen:	Not reported
EU Combined Units:	Not reported
Chemical Name:	Not reported
Max Hourly Fuel Rating:	Not reported
Max UOM:	Not reported
Segment Decom Date:	Not reported
Actual Material Used:	Not reported
Actual Material Used UOM:	Not reported
P10 Annual Emission Restrictions:	Not reported
P25 Annual Emission Restrictions:	Not reported
SO2 Annual Emission Restrictions:	Not reported
NO2 Annual Emission Restrictions:	Not reported
CO Annual Emission Restrictions:	Not reported
PB Annual Emission Restrictions:	Not reported
NH3 Annual Emission Restrictions:	Not reported
VOC Annual Emission Restrictions:	Not reported
AQID:	1190158
Pollutant:	HALOGENATED ORGANIC COMPOUND
Actual Emission:	0
Emission Year:	2015
DEP Number:	Not reported
Facility Contact:	Not reported
Contact Telephone:	Not reported
Contact Email:	Not reported
Region Code:	Not reported
FMF ID:	Not reported
ORIS Code:	Not reported
AQ Class:	Not reported
NAICS Code:	Not reported
NAICS Description:	Not reported
DEP Stack Number:	Not reported
Stack Height:	Not reported
Stack Diameter:	Not reported
Stack Liner:	Not reported
Stack Max Temp:	Not reported
Stack Max Velocity:	Not reported
Stack Flow:	Not reported
DEP EU Number:	Not reported
Segment Number:	Not reported
Is Exempt From 702:	Not reported
Equipment Type Name:	Not reported
Manufacturer:	Not reported
Model Number:	Not reported
Installed Date:	Not reported
EU Decom Date:	Not reported
Max Input Rating:	Not reported
Approval Number:	Not reported
Approval Date:	Not reported
Q1 Operation Percent:	Not reported
Q2 Operation Percent:	Not reported
Q3 Operation Percent:	Not reported
Q4 Operation Percent:	Not reported
Hours Daily:	Not reported
Days Weekly:	Not reported

Map ID
Direction
Distance
Elevation

MAP FINDINGS

Site

Database(s)

EDR ID Number
EPA ID Number

MELROSE-WAKEFIELD HOSPITAL ASSOC. (Continued)

1000489393

Weeks Yearly:	Not reported
Type of Material:	Not reported
Case Number:	Not reported
Throughput Data:	Not reported
Sulfur Content Percent:	Not reported
Ash Content Percent:	Not reported
Operating Restrictions:	Not reported
SCC Code:	Not reported
SCC Description:	Not reported
Comments:	Not reported
P10 Act Amount:	Not reported
P10 Act UOM:	Not reported
P10 POT Amount:	Not reported
P10 POT UOM:	Not reported
P10 Per Amount:	Not reported
P10 Per UOM:	Not reported
SO2 Act Amount:	Not reported
SO2 Act UOM:	Not reported
SO2 POT Amount:	Not reported
SO2 POT UOM:	Not reported
SO2 Per Amount:	Not reported
SO2 Per UOM:	Not reported
NO2 Act Amount:	Not reported
NO2 Act UOM:	Not reported
NO2 POT Amount:	Not reported
NO2 POT UOM:	Not reported
NO2 Per Amount:	Not reported
NO2 Per UOM:	Not reported
CO Act Amount:	Not reported
CO Act UOM:	Not reported
CO POT Amount:	Not reported
CO POT UOM:	Not reported
CO Per Amount:	Not reported
CO Per UOM:	Not reported
VOC Act Amount:	Not reported
VOC Act UOM:	Not reported
VOC POT Amount:	Not reported
VOC POT UOM:	Not reported
VOC Per Amount:	Not reported
VOC Per UOM:	Not reported
PB Act Amount:	Not reported
PB Act UOM:	Not reported
PB POT Amount:	Not reported
PB POT UOM:	Not reported
PB Per Amount:	Not reported
PB Per UOM:	Not reported
P25 Act Amount:	Not reported
P25 Act UOM:	Not reported
P25 POT Amount:	Not reported
P25 POT UOM:	Not reported
P25 Per Amount:	Not reported
P25 Per UOM:	Not reported
NH3 Act Amount:	Not reported
NH3 Act UOM:	Not reported
NH3 POT Amount:	Not reported
NH3 POT UOM:	Not reported
NH3 Per Amount:	Not reported

Map ID
Direction
Distance
Elevation

MAP FINDINGS

Site

Database(s)

EDR ID Number
EPA ID Number

MELROSE-WAKEFIELD HOSPITAL ASSOC. (Continued)

1000489393

NH3 Per UOM:	Not reported
Object ID:	Not reported
NAICS Code Count:	Not reported
Primary NAICS:	Not reported
Release Point:	Not reported
Stack Combined Units:	Not reported
Stack Decom Date:	Not reported
DEP Segment Number:	Not reported
Category Type:	Not reported
Emergency Gen:	Not reported
EU Combined Units:	Not reported
Chemical Name:	Not reported
Max Hourly Fuel Rating:	Not reported
Max UOM:	Not reported
Segment Decom Date:	Not reported
Actual Material Used:	Not reported
Actual Material Used UOM:	Not reported
P10 Annual Emission Restrictions:	Not reported
P25 Annual Emission Restrictions:	Not reported
SO2 Annual Emission Restrictions:	Not reported
NO2 Annual Emission Restrictions:	Not reported
CO Annual Emission Restrictions:	Not reported
PB Annual Emission Restrictions:	Not reported
NH3 Annual Emission Restrictions:	Not reported
VOC Annual Emission Restrictions:	Not reported
AQID:	1190158
Pollutant:	HYDROCARBON
Actual Emission:	0
Emission Year:	2015
DEP Number:	Not reported
Facility Contact:	Not reported
Contact Telephone:	Not reported
Contact Email:	Not reported
Region Code:	Not reported
FMF ID:	Not reported
ORIS Code:	Not reported
AQ Class:	Not reported
NAICS Code:	Not reported
NAICS Description:	Not reported
DEP Stack Number:	Not reported
Stack Height:	Not reported
Stack Diameter:	Not reported
Stack Liner:	Not reported
Stack Max Temp:	Not reported
Stack Max Velocity:	Not reported
Stack Flow:	Not reported
DEP EU Number:	Not reported
Segment Number:	Not reported
Is Exempt From 702:	Not reported
Equipment Type Name:	Not reported
Manufacturer:	Not reported
Model Number:	Not reported
Installed Date:	Not reported
EU Decom Date:	Not reported
Max Input Rating:	Not reported
Approval Number:	Not reported

Map ID
Direction
Distance
Elevation

MAP FINDINGS

Site

Database(s)

EDR ID Number
EPA ID Number

MELROSE-WAKEFIELD HOSPITAL ASSOC. (Continued)

1000489393

Approval Date:	Not reported
Q1 Operation Percent:	Not reported
Q2 Operation Percent:	Not reported
Q3 Operation Percent:	Not reported
Q4 Operation Percent:	Not reported
Hours Daily:	Not reported
Days Weekly:	Not reported
Weeks Yearly:	Not reported
Type of Material:	Not reported
Case Number:	Not reported
Throughput Data:	Not reported
Sulfur Content Percent:	Not reported
Ash Content Percent:	Not reported
Operating Restrictions:	Not reported
SCC Code:	Not reported
SCC Description:	Not reported
Comments:	Not reported
P10 Act Amount:	Not reported
P10 Act UOM:	Not reported
P10 POT Amount:	Not reported
P10 POT UOM:	Not reported
P10 Per Amount:	Not reported
P10 Per UOM:	Not reported
SO2 Act Amount:	Not reported
SO2 Act UOM:	Not reported
SO2 POT Amount:	Not reported
SO2 POT UOM:	Not reported
SO2 Per Amount:	Not reported
SO2 Per UOM:	Not reported
NO2 Act Amount:	Not reported
NO2 Act UOM:	Not reported
NO2 POT Amount:	Not reported
NO2 POT UOM:	Not reported
NO2 Per Amount:	Not reported
NO2 Per UOM:	Not reported
CO Act Amount:	Not reported
CO Act UOM:	Not reported
CO POT Amount:	Not reported
CO POT UOM:	Not reported
CO Per Amount:	Not reported
CO Per UOM:	Not reported
VOC Act Amount:	Not reported
VOC Act UOM:	Not reported
VOC POT Amount:	Not reported
VOC POT UOM:	Not reported
VOC Per Amount:	Not reported
VOC Per UOM:	Not reported
PB Act Amount:	Not reported
PB Act UOM:	Not reported
PB POT Amount:	Not reported
PB POT UOM:	Not reported
PB Per Amount:	Not reported
PB Per UOM:	Not reported
P25 Act Amount:	Not reported
P25 Act UOM:	Not reported
P25 POT Amount:	Not reported
P25 POT UOM:	Not reported

Map ID
Direction
Distance
Elevation

MAP FINDINGS

Site

Database(s)

EDR ID Number
EPA ID Number

MELROSE-WAKEFIELD HOSPITAL ASSOC. (Continued)

1000489393

P25 Per Amount:	Not reported
P25 Per UOM:	Not reported
NH3 Act Amount:	Not reported
NH3 Act UOM:	Not reported
NH3 POT Amount:	Not reported
NH3 POT UOM:	Not reported
NH3 Per Amount:	Not reported
NH3 Per UOM:	Not reported
Object ID:	Not reported
NAICS Code Count:	Not reported
Primary NAICS:	Not reported
Release Point:	Not reported
Stack Combined Units:	Not reported
Stack Decom Date:	Not reported
DEP Segment Number:	Not reported
Category Type:	Not reported
Emergency Gen:	Not reported
EU Combined Units:	Not reported
Chemical Name:	Not reported
Max Hourly Fuel Rating:	Not reported
Max UOM:	Not reported
Segment Decom Date:	Not reported
Actual Material Used:	Not reported
Actual Material Used UOM:	Not reported
P10 Annual Emission Restrictions:	Not reported
P25 Annual Emission Restrictions:	Not reported
SO2 Annual Emission Restrictions:	Not reported
NO2 Annual Emission Restrictions:	Not reported
CO Annual Emission Restrictions:	Not reported
PB Annual Emission Restrictions:	Not reported
NH3 Annual Emission Restrictions:	Not reported
VOC Annual Emission Restrictions:	Not reported
AQID:	1190158
Pollutant:	NITROGEN OXIDES (NOx)
Actual Emission:	1.7652
Emission Year:	2015
DEP Number:	Not reported
Facility Contact:	Not reported
Contact Telephone:	Not reported
Contact Email:	Not reported
Region Code:	Not reported
FMF ID:	Not reported
ORIS Code:	Not reported
AQ Class:	Not reported
NAICS Code:	Not reported
NAICS Description:	Not reported
DEP Stack Number:	Not reported
Stack Height:	Not reported
Stack Diameter:	Not reported
Stack Liner:	Not reported
Stack Max Temp:	Not reported
Stack Max Velocity:	Not reported
Stack Flow:	Not reported
DEP EU Number:	Not reported
Segment Number:	Not reported
Is Exempt From 702:	Not reported

Map ID
Direction
Distance
Elevation

MAP FINDINGS

Site

Database(s)

EDR ID Number
EPA ID Number

MELROSE-WAKEFIELD HOSPITAL ASSOC. (Continued)

1000489393

Equipment Type Name:	Not reported
Manufacturer:	Not reported
Model Number:	Not reported
Installed Date:	Not reported
EU Decom Date:	Not reported
Max Input Rating:	Not reported
Approval Number:	Not reported
Approval Date:	Not reported
Q1 Operation Percent:	Not reported
Q2 Operation Percent:	Not reported
Q3 Operation Percent:	Not reported
Q4 Operation Percent:	Not reported
Hours Daily:	Not reported
Days Weekly:	Not reported
Weeks Yearly:	Not reported
Type of Material:	Not reported
Case Number:	Not reported
Throughput Data:	Not reported
Sulfur Content Percent:	Not reported
Ash Content Percent:	Not reported
Operating Restrictions:	Not reported
SCC Code:	Not reported
SCC Description:	Not reported
Comments:	Not reported
P10 Act Amount:	Not reported
P10 Act UOM:	Not reported
P10 POT Amount:	Not reported
P10 POT UOM:	Not reported
P10 Per Amount:	Not reported
P10 Per UOM:	Not reported
SO2 Act Amount:	Not reported
SO2 Act UOM:	Not reported
SO2 POT Amount:	Not reported
SO2 POT UOM:	Not reported
SO2 Per Amount:	Not reported
SO2 Per UOM:	Not reported
NO2 Act Amount:	Not reported
NO2 Act UOM:	Not reported
NO2 POT Amount:	Not reported
NO2 POT UOM:	Not reported
NO2 Per Amount:	Not reported
NO2 Per UOM:	Not reported
CO Act Amount:	Not reported
CO Act UOM:	Not reported
CO POT Amount:	Not reported
CO POT UOM:	Not reported
CO Per Amount:	Not reported
CO Per UOM:	Not reported
VOC Act Amount:	Not reported
VOC Act UOM:	Not reported
VOC POT Amount:	Not reported
VOC POT UOM:	Not reported
VOC Per Amount:	Not reported
VOC Per UOM:	Not reported
PB Act Amount:	Not reported
PB Act UOM:	Not reported
PB POT Amount:	Not reported

Map ID
Direction
Distance
Elevation

MAP FINDINGS

Site

Database(s)

EDR ID Number
EPA ID Number

MELROSE-WAKEFIELD HOSPITAL ASSOC. (Continued)

1000489393

PB POT UOM:	Not reported
PB Per Amount:	Not reported
PB Per UOM:	Not reported
P25 Act Amount:	Not reported
P25 Act UOM:	Not reported
P25 POT Amount:	Not reported
P25 POT UOM:	Not reported
P25 Per Amount:	Not reported
P25 Per UOM:	Not reported
NH3 Act Amount:	Not reported
NH3 Act UOM:	Not reported
NH3 POT Amount:	Not reported
NH3 POT UOM:	Not reported
NH3 Per Amount:	Not reported
NH3 Per UOM:	Not reported
Object ID:	Not reported
NAICS Code Count:	Not reported
Primary NAICS:	Not reported
Release Point:	Not reported
Stack Combined Units:	Not reported
Stack Decom Date:	Not reported
DEP Segment Number:	Not reported
Category Type:	Not reported
Emergency Gen:	Not reported
EU Combined Units:	Not reported
Chemical Name:	Not reported
Max Hourly Fuel Rating:	Not reported
Max UOM:	Not reported
Segment Decom Date:	Not reported
Actual Material Used:	Not reported
Actual Material Used UOM:	Not reported
P10 Annual Emission Restrictions:	Not reported
P25 Annual Emission Restrictions:	Not reported
SO2 Annual Emission Restrictions:	Not reported
NO2 Annual Emission Restrictions:	Not reported
CO Annual Emission Restrictions:	Not reported
PB Annual Emission Restrictions:	Not reported
NH3 Annual Emission Restrictions:	Not reported
VOC Annual Emission Restrictions:	Not reported
AQID:	1190158
Pollutant:	PM10, FILTERABLE
Actual Emission:	0.0516
Emission Year:	2015
DEP Number:	Not reported
Facility Contact:	Not reported
Contact Telephone:	Not reported
Contact Email:	Not reported
Region Code:	Not reported
FMF ID:	Not reported
ORIS Code:	Not reported
AQ Class:	Not reported
NAICS Code:	Not reported
NAICS Description:	Not reported
DEP Stack Number:	Not reported
Stack Height:	Not reported
Stack Diameter:	Not reported

Map ID
Direction
Distance
Elevation

MAP FINDINGS

Site

Database(s)

EDR ID Number
EPA ID Number

MELROSE-WAKEFIELD HOSPITAL ASSOC. (Continued)

1000489393

Stack Liner:	Not reported
Stack Max Temp:	Not reported
Stack Max Velocity:	Not reported
Stack Flow:	Not reported
DEP EU Number:	Not reported
Segment Number:	Not reported
Is Exempt From 702:	Not reported
Equipment Type Name:	Not reported
Manufacturer:	Not reported
Model Number:	Not reported
Installed Date:	Not reported
EU Decom Date:	Not reported
Max Input Rating:	Not reported
Approval Number:	Not reported
Approval Date:	Not reported
Q1 Operation Percent:	Not reported
Q2 Operation Percent:	Not reported
Q3 Operation Percent:	Not reported
Q4 Operation Percent:	Not reported
Hours Daily:	Not reported
Days Weekly:	Not reported
Weeks Yearly:	Not reported
Type of Material:	Not reported
Case Number:	Not reported
Throughput Data:	Not reported
Sulfur Content Percent:	Not reported
Ash Content Percent:	Not reported
Operating Restrictions:	Not reported
SCC Code:	Not reported
SCC Description:	Not reported
Comments:	Not reported
P10 Act Amount:	Not reported
P10 Act UOM:	Not reported
P10 POT Amount:	Not reported
P10 POT UOM:	Not reported
P10 Per Amount:	Not reported
P10 Per UOM:	Not reported
SO2 Act Amount:	Not reported
SO2 Act UOM:	Not reported
S02 POT Amount:	Not reported
SO2 POT UOM:	Not reported
SO2 Per Amount:	Not reported
SO2 Per UOM:	Not reported
NO2 Act Amount:	Not reported
NO2 Act UOM:	Not reported
NO2 POT Amount:	Not reported
NO2 POT UOM:	Not reported
NO2 Per Amount:	Not reported
NO2 Per UOM:	Not reported
CO Act Amount:	Not reported
CO Act UOM:	Not reported
CO POT Amount:	Not reported
CO POT UOM:	Not reported
CO Per Amount:	Not reported
CO Per UOM:	Not reported
VOC Act Amount:	Not reported
VOC Act UOM:	Not reported

Map ID
Direction
Distance
Elevation

MAP FINDINGS

Site

Database(s)

EDR ID Number
EPA ID Number

MELROSE-WAKEFIELD HOSPITAL ASSOC. (Continued)

1000489393

VOC POT Amount: Not reported
VOC POT UOM: Not reported
VOC Per Amount: Not reported
VOC Per UOM: Not reported
PB Act Amount: Not reported
PB Act UOM: Not reported
PB POT Amount: Not reported
PB POT UOM: Not reported
PB Per Amount: Not reported
PB Per UOM: Not reported
P25 Act Amount: Not reported
P25 Act UOM: Not reported
P25 POT Amount: Not reported
P25 POT UOM: Not reported
P25 Per Amount: Not reported
P25 Per UOM: Not reported
NH3 Act Amount: Not reported
NH3 Act UOM: Not reported
NH3 POT Amount: Not reported
NH3 POT UOM: Not reported
NH3 Per Amount: Not reported
NH3 Per UOM: Not reported
Object ID: Not reported
NAICS Code Count: Not reported
Primary NAICS: Not reported
Release Point: Not reported
Stack Combined Units: Not reported
Stack Decom Date: Not reported
DEP Segment Number: Not reported
Category Type: Not reported
Emergency Gen: Not reported
EU Combined Units: Not reported
Chemical Name: Not reported
Max Hourly Fuel Rating: Not reported
Max UOM: Not reported
Segment Decom Date: Not reported
Actual Material Used: Not reported
Actual Material Used UOM: Not reported
P10 Annual Emission Restrictions: Not reported
P25 Annual Emission Restrictions: Not reported
SO2 Annual Emission Restrictions: Not reported
NO2 Annual Emission Restrictions: Not reported
CO Annual Emission Restrictions: Not reported
PB Annual Emission Restrictions: Not reported
NH3 Annual Emission Restrictions: Not reported
VOC Annual Emission Restrictions: Not reported

AQID: 1190158
Pollutant: PM2.5, FILTERABLE
Actual Emission: 0.0516
Emission Year: 2015
DEP Number: Not reported
Facility Contact: Not reported
Contact Telephone: Not reported
Contact Email: Not reported
Region Code: Not reported
FMF ID: Not reported

Map ID
Direction
Distance
Elevation

MAP FINDINGS

Site

Database(s)

EDR ID Number
EPA ID Number

MELROSE-WAKEFIELD HOSPITAL ASSOC. (Continued)

1000489393

ORIS Code:	Not reported
AQ Class:	Not reported
NAICS Code:	Not reported
NAICS Description:	Not reported
DEP Stack Number:	Not reported
Stack Height:	Not reported
Stack Diameter:	Not reported
Stack Liner:	Not reported
Stack Max Temp:	Not reported
Stack Max Velocity:	Not reported
Stack Flow:	Not reported
DEP EU Number:	Not reported
Segment Number:	Not reported
Is Exempt From 702:	Not reported
Equipment Type Name:	Not reported
Manufacturer:	Not reported
Model Number:	Not reported
Installed Date:	Not reported
EU Decom Date:	Not reported
Max Input Rating:	Not reported
Approval Number:	Not reported
Approval Date:	Not reported
Q1 Operation Percent:	Not reported
Q2 Operation Percent:	Not reported
Q3 Operation Percent:	Not reported
Q4 Operation Percent:	Not reported
Hours Daily:	Not reported
Days Weekly:	Not reported
Weeks Yearly:	Not reported
Type of Material:	Not reported
Case Number:	Not reported
Throughput Data:	Not reported
Sulfur Content Percent:	Not reported
Ash Content Percent:	Not reported
Operating Restrictions:	Not reported
SCC Code:	Not reported
SCC Description:	Not reported
Comments:	Not reported
P10 Act Amount:	Not reported
P10 Act UOM:	Not reported
P10 POT Amount:	Not reported
P10 POT UOM:	Not reported
P10 Per Amount:	Not reported
P10 Per UOM:	Not reported
SO2 Act Amount:	Not reported
SO2 Act UOM:	Not reported
SO2 POT Amount:	Not reported
SO2 POT UOM:	Not reported
SO2 Per Amount:	Not reported
SO2 Per UOM:	Not reported
NO2 Act Amount:	Not reported
NO2 Act UOM:	Not reported
NO2 POT Amount:	Not reported
NO2 POT UOM:	Not reported
NO2 Per Amount:	Not reported
NO2 Per UOM:	Not reported
CO Act Amount:	Not reported

Map ID
Direction
Distance
Elevation

MAP FINDINGS

Site

Database(s)

EDR ID Number
EPA ID Number

MELROSE-WAKEFIELD HOSPITAL ASSOC. (Continued)

1000489393

CO Act UOM:	Not reported
CO POT Amount:	Not reported
CO POT UOM:	Not reported
CO Per Amount:	Not reported
CO Per UOM:	Not reported
VOC Act Amount:	Not reported
VOC Act UOM:	Not reported
VOC POT Amount:	Not reported
VOC POT UOM:	Not reported
VOC Per Amount:	Not reported
VOC Per UOM:	Not reported
PB Act Amount:	Not reported
PB Act UOM:	Not reported
PB POT Amount:	Not reported
PB POT UOM:	Not reported
PB Per Amount:	Not reported
PB Per UOM:	Not reported
P25 Act Amount:	Not reported
P25 Act UOM:	Not reported
P25 POT Amount:	Not reported
P25 POT UOM:	Not reported
P25 Per Amount:	Not reported
P25 Per UOM:	Not reported
NH3 Act Amount:	Not reported
NH3 Act UOM:	Not reported
NH3 POT Amount:	Not reported
NH3 POT UOM:	Not reported
NH3 Per Amount:	Not reported
NH3 Per UOM:	Not reported
Object ID:	Not reported
NAICS Code Count:	Not reported
Primary NAICS:	Not reported
Release Point:	Not reported
Stack Combined Units:	Not reported
Stack Decom Date:	Not reported
DEP Segment Number:	Not reported
Category Type:	Not reported
Emergency Gen:	Not reported
EU Combined Units:	Not reported
Chemical Name:	Not reported
Max Hourly Fuel Rating:	Not reported
Max UOM:	Not reported
Segment Decom Date:	Not reported
Actual Material Used:	Not reported
Actual Material Used UOM:	Not reported
P10 Annual Emission Restrictions:	Not reported
P25 Annual Emission Restrictions:	Not reported
SO2 Annual Emission Restrictions:	Not reported
NO2 Annual Emission Restrictions:	Not reported
CO Annual Emission Restrictions:	Not reported
PB Annual Emission Restrictions:	Not reported
NH3 Annual Emission Restrictions:	Not reported
VOC Annual Emission Restrictions:	Not reported
AQID:	1190158
Pollutant:	SULFUR DIOXIDE
Actual Emission:	0.0391

Map ID
Direction
Distance
Elevation

MAP FINDINGS

Site

Database(s)

EDR ID Number
EPA ID Number

MELROSE-WAKEFIELD HOSPITAL ASSOC. (Continued)

1000489393

Emission Year:	2015
DEP Number:	Not reported
Facility Contact:	Not reported
Contact Telephone:	Not reported
Contact Email:	Not reported
Region Code:	Not reported
FMF ID:	Not reported
ORIS Code:	Not reported
AQ Class:	Not reported
NAICS Code:	Not reported
NAICS Description:	Not reported
DEP Stack Number:	Not reported
Stack Height:	Not reported
Stack Diameter:	Not reported
Stack Liner:	Not reported
Stack Max Temp:	Not reported
Stack Max Velocity:	Not reported
Stack Flow:	Not reported
DEP EU Number:	Not reported
Segment Number:	Not reported
Is Exempt From 702:	Not reported
Equipment Type Name:	Not reported
Manufacturer:	Not reported
Model Number:	Not reported
Installed Date:	Not reported
EU Decom Date:	Not reported
Max Input Rating:	Not reported
Approval Number:	Not reported
Approval Date:	Not reported
Q1 Operation Percent:	Not reported
Q2 Operation Percent:	Not reported
Q3 Operation Percent:	Not reported
Q4 Operation Percent:	Not reported
Hours Daily:	Not reported
Days Weekly:	Not reported
Weeks Yearly:	Not reported
Type of Material:	Not reported
Case Number:	Not reported
Throughput Data:	Not reported
Sulfur Content Percent:	Not reported
Ash Content Percent:	Not reported
Operating Restrictions:	Not reported
SCC Code:	Not reported
SCC Description:	Not reported
Comments:	Not reported
P10 Act Amount:	Not reported
P10 Act UOM:	Not reported
P10 POT Amount:	Not reported
P10 POT UOM:	Not reported
P10 Per Amount:	Not reported
P10 Per UOM:	Not reported
SO2 Act Amount:	Not reported
SO2 Act UOM:	Not reported
SO2 POT Amount:	Not reported
SO2 POT UOM:	Not reported
SO2 Per Amount:	Not reported
SO2 Per UOM:	Not reported

Map ID
Direction
Distance
Elevation

MAP FINDINGS

Site

Database(s)

EDR ID Number
EPA ID Number

MELROSE-WAKEFIELD HOSPITAL ASSOC. (Continued)

1000489393

NO2 Act Amount:	Not reported
NO2 Act UOM:	Not reported
NO2 POT Amount:	Not reported
NO2 POT UOM:	Not reported
NO2 Per Amount:	Not reported
NO2 Per UOM:	Not reported
CO Act Amount:	Not reported
CO Act UOM:	Not reported
CO POT Amount:	Not reported
CO POT UOM:	Not reported
CO Per Amount:	Not reported
CO Per UOM:	Not reported
VOC Act Amount:	Not reported
VOC Act UOM:	Not reported
VOC POT Amount:	Not reported
VOC POT UOM:	Not reported
VOC Per Amount:	Not reported
VOC Per UOM:	Not reported
PB Act Amount:	Not reported
PB Act UOM:	Not reported
PB POT Amount:	Not reported
PB POT UOM:	Not reported
PB Per Amount:	Not reported
PB Per UOM:	Not reported
P25 Act Amount:	Not reported
P25 Act UOM:	Not reported
P25 POT Amount:	Not reported
P25 POT UOM:	Not reported
P25 Per Amount:	Not reported
P25 Per UOM:	Not reported
NH3 Act Amount:	Not reported
NH3 Act UOM:	Not reported
NH3 POT Amount:	Not reported
NH3 POT UOM:	Not reported
NH3 Per Amount:	Not reported
NH3 Per UOM:	Not reported
Object ID:	Not reported
NAICS Code Count:	Not reported
Primary NAICS:	Not reported
Release Point:	Not reported
Stack Combined Units:	Not reported
Stack Decom Date:	Not reported
DEP Segment Number:	Not reported
Category Type:	Not reported
Emergency Gen:	Not reported
EU Combined Units:	Not reported
Chemical Name:	Not reported
Max Hourly Fuel Rating:	Not reported
Max UOM:	Not reported
Segment Decom Date:	Not reported
Actual Material Used:	Not reported
Actual Material Used UOM:	Not reported
P10 Annual Emission Restrictions:	Not reported
P25 Annual Emission Restrictions:	Not reported
SO2 Annual Emission Restrictions:	Not reported
NO2 Annual Emission Restrictions:	Not reported
CO Annual Emission Restrictions:	Not reported

Map ID
Direction
Distance
Elevation

MAP FINDINGS

Site

Database(s)

EDR ID Number
EPA ID Number

MELROSE-WAKEFIELD HOSPITAL ASSOC. (Continued)

1000489393

PB Annual Emission Restrictions:	Not reported
NH3 Annual Emission Restrictions:	Not reported
VOC Annual Emission Restrictions:	Not reported
AQID:	1190158
Pollutant:	VOLATILE ORGANIC COMPOUNDS (VOC)
Actual Emission:	0.1061
Emission Year:	2015
DEP Number:	Not reported
Facility Contact:	Not reported
Contact Telephone:	Not reported
Contact Email:	Not reported
Region Code:	Not reported
FMF ID:	Not reported
ORIS Code:	Not reported
AQ Class:	Not reported
NAICS Code:	Not reported
NAICS Description:	Not reported
DEP Stack Number:	Not reported
Stack Height:	Not reported
Stack Diameter:	Not reported
Stack Liner:	Not reported
Stack Max Temp:	Not reported
Stack Max Velocity:	Not reported
Stack Flow:	Not reported
DEP EU Number:	Not reported
Segment Number:	Not reported
Is Exempt From 702:	Not reported
Equipment Type Name:	Not reported
Manufacturer:	Not reported
Model Number:	Not reported
Installed Date:	Not reported
EU Decom Date:	Not reported
Max Input Rating:	Not reported
Approval Number:	Not reported
Approval Date:	Not reported
Q1 Operation Percent:	Not reported
Q2 Operation Percent:	Not reported
Q3 Operation Percent:	Not reported
Q4 Operation Percent:	Not reported
Hours Daily:	Not reported
Days Weekly:	Not reported
Weeks Yearly:	Not reported
Type of Material:	Not reported
Case Number:	Not reported
Throughput Data:	Not reported
Sulfur Content Percent:	Not reported
Ash Content Percent:	Not reported
Operating Restrictions:	Not reported
SCC Code:	Not reported
SCC Description:	Not reported
Comments:	Not reported
P10 Act Amount:	Not reported
P10 Act UOM:	Not reported
P10 POT Amount:	Not reported
P10 POT UOM:	Not reported
P10 Per Amount:	Not reported

Map ID
Direction
Distance
Elevation

MAP FINDINGS

Site

Database(s)

EDR ID Number
EPA ID Number

MELROSE-WAKEFIELD HOSPITAL ASSOC. (Continued)

1000489393

P10 Per UOM:	Not reported
SO2 Act Amount:	Not reported
SO2 Act UOM:	Not reported
SO2 POT Amount:	Not reported
SO2 POT UOM:	Not reported
SO2 Per Amount:	Not reported
SO2 Per UOM:	Not reported
NO2 Act Amount:	Not reported
NO2 Act UOM:	Not reported
NO2 POT Amount:	Not reported
NO2 POT UOM:	Not reported
NO2 Per Amount:	Not reported
NO2 Per UOM:	Not reported
CO Act Amount:	Not reported
CO Act UOM:	Not reported
CO POT Amount:	Not reported
CO POT UOM:	Not reported
CO Per Amount:	Not reported
CO Per UOM:	Not reported
VOC Act Amount:	Not reported
VOC Act UOM:	Not reported
VOC POT Amount:	Not reported
VOC POT UOM:	Not reported
VOC Per Amount:	Not reported
VOC Per UOM:	Not reported
PB Act Amount:	Not reported
PB Act UOM:	Not reported
PB POT Amount:	Not reported
PB POT UOM:	Not reported
PB Per Amount:	Not reported
PB Per UOM:	Not reported
P25 Act Amount:	Not reported
P25 Act UOM:	Not reported
P25 POT Amount:	Not reported
P25 POT UOM:	Not reported
P25 Per Amount:	Not reported
P25 Per UOM:	Not reported
NH3 Act Amount:	Not reported
NH3 Act UOM:	Not reported
NH3 POT Amount:	Not reported
NH3 POT UOM:	Not reported
NH3 Per Amount:	Not reported
NH3 Per UOM:	Not reported
Object ID:	Not reported
NAICS Code Count:	Not reported
Primary NAICS:	Not reported
Release Point:	Not reported
Stack Combined Units:	Not reported
Stack Decom Date:	Not reported
DEP Segment Number:	Not reported
Category Type:	Not reported
Emergency Gen:	Not reported
EU Combined Units:	Not reported
Chemical Name:	Not reported
Max Hourly Fuel Rating:	Not reported
Max UOM:	Not reported
Segment Decom Date:	Not reported

Map ID
Direction
Distance
Elevation

MAP FINDINGS

Site

Database(s)

EDR ID Number
EPA ID Number

MELROSE-WAKEFIELD HOSPITAL ASSOC. (Continued)

1000489393

Actual Material Used:	Not reported
Actual Material Used UOM:	Not reported
P10 Annual Emission Restrictions:	Not reported
P25 Annual Emission Restrictions:	Not reported
SO2 Annual Emission Restrictions:	Not reported
NO2 Annual Emission Restrictions:	Not reported
CO Annual Emission Restrictions:	Not reported
PB Annual Emission Restrictions:	Not reported
NH3 Annual Emission Restrictions:	Not reported
VOC Annual Emission Restrictions:	Not reported
AQID:	1190158
Pollutant:	Not reported
Actual Emission:	Not reported
Emission Year:	2018
DEP Number:	Not reported
Facility Contact:	Not reported
Contact Telephone:	Not reported
Contact Email:	Not reported
Region Code:	Not reported
FMF ID:	Not reported
ORIS Code:	Not reported
AQ Class:	Not reported
NAICS Code:	Not reported
NAICS Description:	Not reported
DEP Stack Number:	Not reported
Stack Height:	Not reported
Stack Diameter:	Not reported
Stack Liner:	Not reported
Stack Max Temp:	Not reported
Stack Max Velocity:	Not reported
Stack Flow:	Not reported
DEP EU Number:	Not reported
Segment Number:	Not reported
Is Exempt From 702:	Not reported
Equipment Type Name:	Not reported
Manufacturer:	Not reported
Model Number:	Not reported
Installed Date:	Not reported
EU Decom Date:	Not reported
Max Input Rating:	Not reported
Approval Number:	Not reported
Approval Date:	Not reported
Q1 Operation Percent:	Not reported
Q2 Operation Percent:	Not reported
Q3 Operation Percent:	Not reported
Q4 Operation Percent:	Not reported
Hours Daily:	Not reported
Days Weekly:	Not reported
Weeks Yearly:	Not reported
Type of Material:	Not reported
Case Number:	Not reported
Throughput Data:	Not reported
Sulfur Content Percent:	Not reported
Ash Content Percent:	Not reported
Operating Restrictions:	Not reported
SCC Code:	Not reported

Map ID
Direction
Distance
Elevation

MAP FINDINGS

Site

Database(s)

EDR ID Number
EPA ID Number

MELROSE-WAKEFIELD HOSPITAL ASSOC. (Continued)

1000489393

SCC Description:	Not reported
Comments:	Not reported
P10 Act Amount:	Not reported
P10 Act UOM:	Not reported
P10 POT Amount:	Not reported
P10 POT UOM:	Not reported
P10 Per Amount:	Not reported
P10 Per UOM:	Not reported
SO2 Act Amount:	Not reported
SO2 Act UOM:	Not reported
SO2 POT Amount:	Not reported
SO2 POT UOM:	Not reported
SO2 Per Amount:	Not reported
SO2 Per UOM:	Not reported
NO2 Act Amount:	Not reported
NO2 Act UOM:	Not reported
NO2 POT Amount:	Not reported
NO2 POT UOM:	Not reported
NO2 Per Amount:	Not reported
NO2 Per UOM:	Not reported
CO Act Amount:	Not reported
CO Act UOM:	Not reported
CO POT Amount:	Not reported
CO POT UOM:	Not reported
CO Per Amount:	Not reported
CO Per UOM:	Not reported
VOC Act Amount:	Not reported
VOC Act UOM:	Not reported
VOC POT Amount:	Not reported
VOC POT UOM:	Not reported
VOC Per Amount:	Not reported
VOC Per UOM:	Not reported
PB Act Amount:	Not reported
PB Act UOM:	Not reported
PB POT Amount:	Not reported
PB POT UOM:	Not reported
PB Per Amount:	Not reported
PB Per UOM:	Not reported
P25 Act Amount:	Not reported
P25 Act UOM:	Not reported
P25 POT Amount:	Not reported
P25 POT UOM:	Not reported
P25 Per Amount:	Not reported
P25 Per UOM:	Not reported
NH3 Act Amount:	Not reported
NH3 Act UOM:	Not reported
NH3 POT Amount:	Not reported
NH3 POT UOM:	Not reported
NH3 Per Amount:	Not reported
NH3 Per UOM:	Not reported
Object ID:	Not reported
NAICS Code Count:	Not reported
Primary NAICS:	Not reported
Release Point:	Not reported
Stack Combined Units:	Not reported
Stack Decom Date:	Not reported
DEP Segment Number:	Not reported

Map ID
Direction
Distance
Elevation

MAP FINDINGS

Site

Database(s)

EDR ID Number
EPA ID Number

MELROSE-WAKEFIELD HOSPITAL ASSOC. (Continued)

1000489393

Category Type:	Not reported
Emergency Gen:	Not reported
EU Combined Units:	Not reported
Chemical Name:	Not reported
Max Hourly Fuel Rating:	Not reported
Max UOM:	Not reported
Segment Decom Date:	Not reported
Actual Material Used:	Not reported
Actual Material Used UOM:	Not reported
P10 Annual Emission Restrictions:	Not reported
P25 Annual Emission Restrictions:	Not reported
SO2 Annual Emission Restrictions:	Not reported
NO2 Annual Emission Restrictions:	Not reported
CO Annual Emission Restrictions:	Not reported
PB Annual Emission Restrictions:	Not reported
NH3 Annual Emission Restrictions:	Not reported
VOC Annual Emission Restrictions:	Not reported
AQID:	1190158
Pollutant:	Not reported
Actual Emission:	Not reported
Emission Year:	2018
DEP Number:	Not reported
Facility Contact:	Not reported
Contact Telephone:	Not reported
Contact Email:	Not reported
Region Code:	Not reported
FMF ID:	Not reported
ORIS Code:	Not reported
AQ Class:	Not reported
NAICS Code:	Not reported
NAICS Description:	Not reported
DEP Stack Number:	Not reported
Stack Height:	Not reported
Stack Diameter:	Not reported
Stack Liner:	Not reported
Stack Max Temp:	Not reported
Stack Max Velocity:	Not reported
Stack Flow:	Not reported
DEP EU Number:	Not reported
Segment Number:	Not reported
Is Exempt From 702:	Not reported
Equipment Type Name:	Not reported
Manufacturer:	Not reported
Model Number:	Not reported
Installed Date:	Not reported
EU Decom Date:	Not reported
Max Input Rating:	Not reported
Approval Number:	Not reported
Approval Date:	Not reported
Q1 Operation Percent:	Not reported
Q2 Operation Percent:	Not reported
Q3 Operation Percent:	Not reported
Q4 Operation Percent:	Not reported
Hours Daily:	Not reported
Days Weekly:	Not reported
Weeks Yearly:	Not reported

Map ID
Direction
Distance
Elevation

MAP FINDINGS

Site

Database(s)

EDR ID Number
EPA ID Number

MELROSE-WAKEFIELD HOSPITAL ASSOC. (Continued)

1000489393

Type of Material:	Not reported
Case Number:	Not reported
Throughput Data:	Not reported
Sulfur Content Percent:	Not reported
Ash Content Percent:	Not reported
Operating Restrictions:	Not reported
SCC Code:	Not reported
SCC Description:	Not reported
Comments:	Not reported
P10 Act Amount:	Not reported
P10 Act UOM:	Not reported
P10 POT Amount:	Not reported
P10 POT UOM:	Not reported
P10 Per Amount:	Not reported
P10 Per UOM:	Not reported
SO2 Act Amount:	Not reported
SO2 Act UOM:	Not reported
SO2 POT Amount:	Not reported
SO2 POT UOM:	Not reported
SO2 Per Amount:	Not reported
SO2 Per UOM:	Not reported
NO2 Act Amount:	Not reported
NO2 Act UOM:	Not reported
NO2 POT Amount:	Not reported
NO2 POT UOM:	Not reported
NO2 Per Amount:	Not reported
NO2 Per UOM:	Not reported
CO Act Amount:	Not reported
CO Act UOM:	Not reported
CO POT Amount:	Not reported
CO POT UOM:	Not reported
CO Per Amount:	Not reported
CO Per UOM:	Not reported
VOC Act Amount:	Not reported
VOC Act UOM:	Not reported
VOC POT Amount:	Not reported
VOC POT UOM:	Not reported
VOC Per Amount:	Not reported
VOC Per UOM:	Not reported
PB Act Amount:	Not reported
PB Act UOM:	Not reported
PB POT Amount:	Not reported
PB POT UOM:	Not reported
PB Per Amount:	Not reported
PB Per UOM:	Not reported
P25 Act Amount:	Not reported
P25 Act UOM:	Not reported
P25 POT Amount:	Not reported
P25 POT UOM:	Not reported
P25 Per Amount:	Not reported
P25 Per UOM:	Not reported
NH3 Act Amount:	Not reported
NH3 Act UOM:	Not reported
NH3 POT Amount:	Not reported
NH3 POT UOM:	Not reported
NH3 Per Amount:	Not reported
NH3 Per UOM:	Not reported

Map ID
Direction
Distance
Elevation

MAP FINDINGS

Site

Database(s)

EDR ID Number
EPA ID Number

MELROSE-WAKEFIELD HOSPITAL ASSOC. (Continued)

1000489393

Object ID:	Not reported
NAICS Code Count:	Not reported
Primary NAICS:	Not reported
Release Point:	Not reported
Stack Combined Units:	Not reported
Stack Decom Date:	Not reported
DEP Segment Number:	Not reported
Category Type:	Not reported
Emergency Gen:	Not reported
EU Combined Units:	Not reported
Chemical Name:	Not reported
Max Hourly Fuel Rating:	Not reported
Max UOM:	Not reported
Segment Decom Date:	Not reported
Actual Material Used:	Not reported
Actual Material Used UOM:	Not reported
P10 Annual Emission Restrictions:	Not reported
P25 Annual Emission Restrictions:	Not reported
SO2 Annual Emission Restrictions:	Not reported
NO2 Annual Emission Restrictions:	Not reported
CO Annual Emission Restrictions:	Not reported
PB Annual Emission Restrictions:	Not reported
NH3 Annual Emission Restrictions:	Not reported
VOC Annual Emission Restrictions:	Not reported
AQID:	1190158
Pollutant:	Not reported
Actual Emission:	Not reported
Emission Year:	2018
DEP Number:	Not reported
Facility Contact:	Not reported
Contact Telephone:	Not reported
Contact Email:	Not reported
Region Code:	Not reported
FMF ID:	Not reported
ORIS Code:	Not reported
AQ Class:	Not reported
NAICS Code:	Not reported
NAICS Description:	Not reported
DEP Stack Number:	Not reported
Stack Height:	Not reported
Stack Diameter:	Not reported
Stack Liner:	Not reported
Stack Max Temp:	Not reported
Stack Max Velocity:	Not reported
Stack Flow:	Not reported
DEP EU Number:	Not reported
Segment Number:	Not reported
Is Exempt From 702:	Not reported
Equipment Type Name:	Not reported
Manufacturer:	Not reported
Model Number:	Not reported
Installed Date:	Not reported
EU Decom Date:	Not reported
Max Input Rating:	Not reported
Approval Number:	Not reported
Approval Date:	Not reported

Map ID
Direction
Distance
Elevation

MAP FINDINGS

Site

Database(s)

EDR ID Number
EPA ID Number

MELROSE-WAKEFIELD HOSPITAL ASSOC. (Continued)

1000489393

Q1 Operation Percent:	Not reported
Q2 Operation Percent:	Not reported
Q3 Operation Percent:	Not reported
Q4 Operation Percent:	Not reported
Hours Daily:	Not reported
Days Weekly:	Not reported
Weeks Yearly:	Not reported
Type of Material:	Not reported
Case Number:	Not reported
Throughput Data:	Not reported
Sulfur Content Percent:	Not reported
Ash Content Percent:	Not reported
Operating Restrictions:	Not reported
SCC Code:	Not reported
SCC Description:	Not reported
Comments:	Not reported
P10 Act Amount:	Not reported
P10 Act UOM:	Not reported
P10 POT Amount:	Not reported
P10 POT UOM:	Not reported
P10 Per Amount:	Not reported
P10 Per UOM:	Not reported
SO2 Act Amount:	Not reported
SO2 Act UOM:	Not reported
SO2 POT Amount:	Not reported
SO2 POT UOM:	Not reported
SO2 Per Amount:	Not reported
SO2 Per UOM:	Not reported
NO2 Act Amount:	Not reported
NO2 Act UOM:	Not reported
NO2 POT Amount:	Not reported
NO2 POT UOM:	Not reported
NO2 Per Amount:	Not reported
NO2 Per UOM:	Not reported
CO Act Amount:	Not reported
CO Act UOM:	Not reported
CO POT Amount:	Not reported
CO POT UOM:	Not reported
CO Per Amount:	Not reported
CO Per UOM:	Not reported
VOC Act Amount:	Not reported
VOC Act UOM:	Not reported
VOC POT Amount:	Not reported
VOC POT UOM:	Not reported
VOC Per Amount:	Not reported
VOC Per UOM:	Not reported
PB Act Amount:	Not reported
PB Act UOM:	Not reported
PB POT Amount:	Not reported
PB POT UOM:	Not reported
PB Per Amount:	Not reported
PB Per UOM:	Not reported
P25 Act Amount:	Not reported
P25 Act UOM:	Not reported
P25 POT Amount:	Not reported
P25 POT UOM:	Not reported
P25 Per Amount:	Not reported

Map ID
Direction
Distance
Elevation

MAP FINDINGS

Site

Database(s)

EDR ID Number
EPA ID Number

MELROSE-WAKEFIELD HOSPITAL ASSOC. (Continued)

1000489393

P25 Per UOM:	Not reported
NH3 Act Amount:	Not reported
NH3 Act UOM:	Not reported
NH3 POT Amount:	Not reported
NH3 POT UOM:	Not reported
NH3 Per Amount:	Not reported
NH3 Per UOM:	Not reported
Object ID:	Not reported
NAICS Code Count:	Not reported
Primary NAICS:	Not reported
Release Point:	Not reported
Stack Combined Units:	Not reported
Stack Decom Date:	Not reported
DEP Segment Number:	Not reported
Category Type:	Not reported
Emergency Gen:	Not reported
EU Combined Units:	Not reported
Chemical Name:	Not reported
Max Hourly Fuel Rating:	Not reported
Max UOM:	Not reported
Segment Decom Date:	Not reported
Actual Material Used:	Not reported
Actual Material Used UOM:	Not reported
P10 Annual Emission Restrictions:	Not reported
P25 Annual Emission Restrictions:	Not reported
SO2 Annual Emission Restrictions:	Not reported
NO2 Annual Emission Restrictions:	Not reported
CO Annual Emission Restrictions:	Not reported
PB Annual Emission Restrictions:	Not reported
NH3 Annual Emission Restrictions:	Not reported
VOC Annual Emission Restrictions:	Not reported
AQID:	1190158
Pollutant:	Not reported
Actual Emission:	Not reported
Emission Year:	2018
DEP Number:	Not reported
Facility Contact:	Not reported
Contact Telephone:	Not reported
Contact Email:	Not reported
Region Code:	Not reported
FMF ID:	Not reported
ORIS Code:	Not reported
AQ Class:	Not reported
NAICS Code:	Not reported
NAICS Description:	Not reported
DEP Stack Number:	Not reported
Stack Height:	Not reported
Stack Diameter:	Not reported
Stack Liner:	Not reported
Stack Max Temp:	Not reported
Stack Max Velocity:	Not reported
Stack Flow:	Not reported
DEP EU Number:	Not reported
Segment Number:	Not reported
Is Exempt From 702:	Not reported
Equipment Type Name:	Not reported

Map ID
Direction
Distance
Elevation

MAP FINDINGS

Site

Database(s)

EDR ID Number
EPA ID Number

MELROSE-WAKEFIELD HOSPITAL ASSOC. (Continued)

1000489393

Manufacturer:	Not reported
Model Number:	Not reported
Installed Date:	Not reported
EU Decom Date:	Not reported
Max Input Rating:	Not reported
Approval Number:	Not reported
Approval Date:	Not reported
Q1 Operation Percent:	Not reported
Q2 Operation Percent:	Not reported
Q3 Operation Percent:	Not reported
Q4 Operation Percent:	Not reported
Hours Daily:	Not reported
Days Weekly:	Not reported
Weeks Yearly:	Not reported
Type of Material:	Not reported
Case Number:	Not reported
Throughput Data:	Not reported
Sulfur Content Percent:	Not reported
Ash Content Percent:	Not reported
Operating Restrictions:	Not reported
SCC Code:	Not reported
SCC Description:	Not reported
Comments:	Not reported
P10 Act Amount:	Not reported
P10 Act UOM:	Not reported
P10 POT Amount:	Not reported
P10 POT UOM:	Not reported
P10 Per Amount:	Not reported
P10 Per UOM:	Not reported
SO2 Act Amount:	Not reported
SO2 Act UOM:	Not reported
SO2 POT Amount:	Not reported
SO2 POT UOM:	Not reported
SO2 Per Amount:	Not reported
SO2 Per UOM:	Not reported
NO2 Act Amount:	Not reported
NO2 Act UOM:	Not reported
NO2 POT Amount:	Not reported
NO2 POT UOM:	Not reported
NO2 Per Amount:	Not reported
NO2 Per UOM:	Not reported
CO Act Amount:	Not reported
CO Act UOM:	Not reported
CO POT Amount:	Not reported
CO POT UOM:	Not reported
CO Per Amount:	Not reported
CO Per UOM:	Not reported
VOC Act Amount:	Not reported
VOC Act UOM:	Not reported
VOC POT Amount:	Not reported
VOC POT UOM:	Not reported
VOC Per Amount:	Not reported
VOC Per UOM:	Not reported
PB Act Amount:	Not reported
PB Act UOM:	Not reported
PB POT Amount:	Not reported
PB POT UOM:	Not reported

Map ID
Direction
Distance
Elevation

MAP FINDINGS

Site

Database(s)

EDR ID Number
EPA ID Number

MELROSE-WAKEFIELD HOSPITAL ASSOC. (Continued)

1000489393

PB Per Amount:	Not reported
PB Per UOM:	Not reported
P25 Act Amount:	Not reported
P25 Act UOM:	Not reported
P25 POT Amount:	Not reported
P25 POT UOM:	Not reported
P25 Per Amount:	Not reported
P25 Per UOM:	Not reported
NH3 Act Amount:	Not reported
NH3 Act UOM:	Not reported
NH3 POT Amount:	Not reported
NH3 POT UOM:	Not reported
NH3 Per Amount:	Not reported
NH3 Per UOM:	Not reported
Object ID:	Not reported
NAICS Code Count:	Not reported
Primary NAICS:	Not reported
Release Point:	Not reported
Stack Combined Units:	Not reported
Stack Decom Date:	Not reported
DEP Segment Number:	Not reported
Category Type:	Not reported
Emergency Gen:	Not reported
EU Combined Units:	Not reported
Chemical Name:	Not reported
Max Hourly Fuel Rating:	Not reported
Max UOM:	Not reported
Segment Decom Date:	Not reported
Actual Material Used:	Not reported
Actual Material Used UOM:	Not reported
P10 Annual Emission Restrictions:	Not reported
P25 Annual Emission Restrictions:	Not reported
SO2 Annual Emission Restrictions:	Not reported
NO2 Annual Emission Restrictions:	Not reported
CO Annual Emission Restrictions:	Not reported
PB Annual Emission Restrictions:	Not reported
NH3 Annual Emission Restrictions:	Not reported
VOC Annual Emission Restrictions:	Not reported
AQID:	1190158
Pollutant:	Not reported
Actual Emission:	Not reported
Emission Year:	2018
DEP Number:	Not reported
Facility Contact:	Not reported
Contact Telephone:	Not reported
Contact Email:	Not reported
Region Code:	Not reported
FMF ID:	Not reported
ORIS Code:	Not reported
AQ Class:	Not reported
NAICS Code:	Not reported
NAICS Description:	Not reported
DEP Stack Number:	Not reported
Stack Height:	Not reported
Stack Diameter:	Not reported
Stack Liner:	Not reported

Map ID
Direction
Distance
Elevation

MAP FINDINGS

Site

Database(s)

EDR ID Number
EPA ID Number

MELROSE-WAKEFIELD HOSPITAL ASSOC. (Continued)

1000489393

Stack Max Temp:	Not reported
Stack Max Velocity:	Not reported
Stack Flow:	Not reported
DEP EU Number:	Not reported
Segment Number:	Not reported
Is Exempt From 702:	Not reported
Equipment Type Name:	Not reported
Manufacturer:	Not reported
Model Number:	Not reported
Installed Date:	Not reported
EU Decom Date:	Not reported
Max Input Rating:	Not reported
Approval Number:	Not reported
Approval Date:	Not reported
Q1 Operation Percent:	Not reported
Q2 Operation Percent:	Not reported
Q3 Operation Percent:	Not reported
Q4 Operation Percent:	Not reported
Hours Daily:	Not reported
Days Weekly:	Not reported
Weeks Yearly:	Not reported
Type of Material:	Not reported
Case Number:	Not reported
Throughput Data:	Not reported
Sulfur Content Percent:	Not reported
Ash Content Percent:	Not reported
Operating Restrictions:	Not reported
SCC Code:	Not reported
SCC Description:	Not reported
Comments:	Not reported
P10 Act Amount:	Not reported
P10 Act UOM:	Not reported
P10 POT Amount:	Not reported
P10 POT UOM:	Not reported
P10 Per Amount:	Not reported
P10 Per UOM:	Not reported
SO2 Act Amount:	Not reported
SO2 Act UOM:	Not reported
SO2 POT Amount:	Not reported
SO2 POT UOM:	Not reported
SO2 Per Amount:	Not reported
SO2 Per UOM:	Not reported
NO2 Act Amount:	Not reported
NO2 Act UOM:	Not reported
NO2 POT Amount:	Not reported
NO2 POT UOM:	Not reported
NO2 Per Amount:	Not reported
NO2 Per UOM:	Not reported
CO Act Amount:	Not reported
CO Act UOM:	Not reported
CO POT Amount:	Not reported
CO POT UOM:	Not reported
CO Per Amount:	Not reported
CO Per UOM:	Not reported
VOC Act Amount:	Not reported
VOC Act UOM:	Not reported
VOC POT Amount:	Not reported

Map ID
Direction
Distance
Elevation

MAP FINDINGS

Site

Database(s)

EDR ID Number
EPA ID Number

MELROSE-WAKEFIELD HOSPITAL ASSOC. (Continued)

1000489393

VOC POT UOM:	Not reported
VOC Per Amount:	Not reported
VOC Per UOM:	Not reported
PB Act Amount:	Not reported
PB Act UOM:	Not reported
PB POT Amount:	Not reported
PB POT UOM:	Not reported
PB Per Amount:	Not reported
PB Per UOM:	Not reported
P25 Act Amount:	Not reported
P25 Act UOM:	Not reported
P25 POT Amount:	Not reported
P25 POT UOM:	Not reported
P25 Per Amount:	Not reported
P25 Per UOM:	Not reported
NH3 Act Amount:	Not reported
NH3 Act UOM:	Not reported
NH3 POT Amount:	Not reported
NH3 POT UOM:	Not reported
NH3 Per Amount:	Not reported
NH3 Per UOM:	Not reported
Object ID:	Not reported
NAICS Code Count:	Not reported
Primary NAICS:	Not reported
Release Point:	Not reported
Stack Combined Units:	Not reported
Stack Decom Date:	Not reported
DEP Segment Number:	Not reported
Category Type:	Not reported
Emergency Gen:	Not reported
EU Combined Units:	Not reported
Chemical Name:	Not reported
Max Hourly Fuel Rating:	Not reported
Max UOM:	Not reported
Segment Decom Date:	Not reported
Actual Material Used:	Not reported
Actual Material Used UOM:	Not reported
P10 Annual Emission Restrictions:	Not reported
P25 Annual Emission Restrictions:	Not reported
SO2 Annual Emission Restrictions:	Not reported
NO2 Annual Emission Restrictions:	Not reported
CO Annual Emission Restrictions:	Not reported
PB Annual Emission Restrictions:	Not reported
NH3 Annual Emission Restrictions:	Not reported
VOC Annual Emission Restrictions:	Not reported
AQID:	1190158
Pollutant:	Not reported
Actual Emission:	Not reported
Emission Year:	2018
DEP Number:	Not reported
Facility Contact:	Not reported
Contact Telephone:	Not reported
Contact Email:	Not reported
Region Code:	Not reported
FMF ID:	Not reported
ORIS Code:	Not reported

Map ID
Direction
Distance
Elevation

MAP FINDINGS

Site

Database(s)

EDR ID Number
EPA ID Number

MELROSE-WAKEFIELD HOSPITAL ASSOC. (Continued)

1000489393

AQ Class:	Not reported
NAICS Code:	Not reported
NAICS Description:	Not reported
DEP Stack Number:	Not reported
Stack Height:	Not reported
Stack Diameter:	Not reported
Stack Liner:	Not reported
Stack Max Temp:	Not reported
Stack Max Velocity:	Not reported
Stack Flow:	Not reported
DEP EU Number:	Not reported
Segment Number:	Not reported
Is Exempt From 702:	Not reported
Equipment Type Name:	Not reported
Manufacturer:	Not reported
Model Number:	Not reported
Installed Date:	Not reported
EU Decom Date:	Not reported
Max Input Rating:	Not reported
Approval Number:	Not reported
Approval Date:	Not reported
Q1 Operation Percent:	Not reported
Q2 Operation Percent:	Not reported
Q3 Operation Percent:	Not reported
Q4 Operation Percent:	Not reported
Hours Daily:	Not reported
Days Weekly:	Not reported
Weeks Yearly:	Not reported
Type of Material:	Not reported
Case Number:	Not reported
Throughput Data:	Not reported
Sulfur Content Percent:	Not reported
Ash Content Percent:	Not reported
Operating Restrictions:	Not reported
SCC Code:	Not reported
SCC Description:	Not reported
Comments:	Not reported
P10 Act Amount:	Not reported
P10 Act UOM:	Not reported
P10 POT Amount:	Not reported
P10 POT UOM:	Not reported
P10 Per Amount:	Not reported
P10 Per UOM:	Not reported
SO2 Act Amount:	Not reported
SO2 Act UOM:	Not reported
S02 POT Amount:	Not reported
SO2 POT UOM:	Not reported
SO2 Per Amount:	Not reported
SO2 Per UOM:	Not reported
NO2 Act Amount:	Not reported
NO2 Act UOM:	Not reported
NO2 POT Amount:	Not reported
NO2 POT UOM:	Not reported
NO2 Per Amount:	Not reported
NO2 Per UOM:	Not reported
CO Act Amount:	Not reported
CO Act UOM:	Not reported

Map ID
Direction
Distance
Elevation

MAP FINDINGS

Site

Database(s)

EDR ID Number
EPA ID Number

MELROSE-WAKEFIELD HOSPITAL ASSOC. (Continued)

1000489393

CO POT Amount:	Not reported
CO POT UOM:	Not reported
CO Per Amount:	Not reported
CO Per UOM:	Not reported
VOC Act Amount:	Not reported
VOC Act UOM:	Not reported
VOC POT Amount:	Not reported
VOC POT UOM:	Not reported
VOC Per Amount:	Not reported
VOC Per UOM:	Not reported
PB Act Amount:	Not reported
PB Act UOM:	Not reported
PB POT Amount:	Not reported
PB POT UOM:	Not reported
PB Per Amount:	Not reported
PB Per UOM:	Not reported
P25 Act Amount:	Not reported
P25 Act UOM:	Not reported
P25 POT Amount:	Not reported
P25 POT UOM:	Not reported
P25 Per Amount:	Not reported
P25 Per UOM:	Not reported
NH3 Act Amount:	Not reported
NH3 Act UOM:	Not reported
NH3 POT Amount:	Not reported
NH3 POT UOM:	Not reported
NH3 Per Amount:	Not reported
NH3 Per UOM:	Not reported
Object ID:	Not reported
NAICS Code Count:	Not reported
Primary NAICS:	Not reported
Release Point:	Not reported
Stack Combined Units:	Not reported
Stack Decom Date:	Not reported
DEP Segment Number:	Not reported
Category Type:	Not reported
Emergency Gen:	Not reported
EU Combined Units:	Not reported
Chemical Name:	Not reported
Max Hourly Fuel Rating:	Not reported
Max UOM:	Not reported
Segment Decom Date:	Not reported
Actual Material Used:	Not reported
Actual Material Used UOM:	Not reported
P10 Annual Emission Restrictions:	Not reported
P25 Annual Emission Restrictions:	Not reported
SO2 Annual Emission Restrictions:	Not reported
NO2 Annual Emission Restrictions:	Not reported
CO Annual Emission Restrictions:	Not reported
PB Annual Emission Restrictions:	Not reported
NH3 Annual Emission Restrictions:	Not reported
VOC Annual Emission Restrictions:	Not reported
AQID:	1190158
Pollutant:	Not reported
Actual Emission:	Not reported
Emission Year:	2018

Map ID
Direction
Distance
Elevation

MAP FINDINGS

Site

Database(s)

EDR ID Number
EPA ID Number

MELROSE-WAKEFIELD HOSPITAL ASSOC. (Continued)

1000489393

DEP Number:	Not reported
Facility Contact:	Not reported
Contact Telephone:	Not reported
Contact Email:	Not reported
Region Code:	Not reported
FMF ID:	Not reported
ORIS Code:	Not reported
AQ Class:	Not reported
NAICS Code:	Not reported
NAICS Description:	Not reported
DEP Stack Number:	Not reported
Stack Height:	Not reported
Stack Diameter:	Not reported
Stack Liner:	Not reported
Stack Max Temp:	Not reported
Stack Max Velocity:	Not reported
Stack Flow:	Not reported
DEP EU Number:	Not reported
Segment Number:	Not reported
Is Exempt From 702:	Not reported
Equipment Type Name:	Not reported
Manufacturer:	Not reported
Model Number:	Not reported
Installed Date:	Not reported
EU Decom Date:	Not reported
Max Input Rating:	Not reported
Approval Number:	Not reported
Approval Date:	Not reported
Q1 Operation Percent:	Not reported
Q2 Operation Percent:	Not reported
Q3 Operation Percent:	Not reported
Q4 Operation Percent:	Not reported
Hours Daily:	Not reported
Days Weekly:	Not reported
Weeks Yearly:	Not reported
Type of Material:	Not reported
Case Number:	Not reported
Throughput Data:	Not reported
Sulfur Content Percent:	Not reported
Ash Content Percent:	Not reported
Operating Restrictions:	Not reported
SCC Code:	Not reported
SCC Description:	Not reported
Comments:	Not reported
P10 Act Amount:	Not reported
P10 Act UOM:	Not reported
P10 POT Amount:	Not reported
P10 POT UOM:	Not reported
P10 Per Amount:	Not reported
P10 Per UOM:	Not reported
SO2 Act Amount:	Not reported
SO2 Act UOM:	Not reported
SO2 POT Amount:	Not reported
SO2 POT UOM:	Not reported
SO2 Per Amount:	Not reported
SO2 Per UOM:	Not reported
NO2 Act Amount:	Not reported

Map ID
Direction
Distance
Elevation

MAP FINDINGS

Site

Database(s)

EDR ID Number
EPA ID Number

MELROSE-WAKEFIELD HOSPITAL ASSOC. (Continued)

1000489393

NO2 Act UOM:	Not reported
NO2 POT Amount:	Not reported
NO2 POT UOM:	Not reported
NO2 Per Amount:	Not reported
NO2 Per UOM:	Not reported
CO Act Amount:	Not reported
CO Act UOM:	Not reported
CO POT Amount:	Not reported
CO POT UOM:	Not reported
CO Per Amount:	Not reported
CO Per UOM:	Not reported
VOC Act Amount:	Not reported
VOC Act UOM:	Not reported
VOC POT Amount:	Not reported
VOC POT UOM:	Not reported
VOC Per Amount:	Not reported
VOC Per UOM:	Not reported
PB Act Amount:	Not reported
PB Act UOM:	Not reported
PB POT Amount:	Not reported
PB POT UOM:	Not reported
PB Per Amount:	Not reported
PB Per UOM:	Not reported
P25 Act Amount:	Not reported
P25 Act UOM:	Not reported
P25 POT Amount:	Not reported
P25 POT UOM:	Not reported
P25 Per Amount:	Not reported
P25 Per UOM:	Not reported
NH3 Act Amount:	Not reported
NH3 Act UOM:	Not reported
NH3 POT Amount:	Not reported
NH3 POT UOM:	Not reported
NH3 Per Amount:	Not reported
NH3 Per UOM:	Not reported
Object ID:	Not reported
NAICS Code Count:	Not reported
Primary NAICS:	Not reported
Release Point:	Not reported
Stack Combined Units:	Not reported
Stack Decom Date:	Not reported
DEP Segment Number:	Not reported
Category Type:	Not reported
Emergency Gen:	Not reported
EU Combined Units:	Not reported
Chemical Name:	Not reported
Max Hourly Fuel Rating:	Not reported
Max UOM:	Not reported
Segment Decom Date:	Not reported
Actual Material Used:	Not reported
Actual Material Used UOM:	Not reported
P10 Annual Emission Restrictions:	Not reported
P25 Annual Emission Restrictions:	Not reported
SO2 Annual Emission Restrictions:	Not reported
NO2 Annual Emission Restrictions:	Not reported
CO Annual Emission Restrictions:	Not reported
PB Annual Emission Restrictions:	Not reported

Map ID
Direction
Distance
Elevation

MAP FINDINGS

Site

Database(s)

EDR ID Number
EPA ID Number

MELROSE-WAKEFIELD HOSPITAL ASSOC. (Continued)

1000489393

NH3 Annual Emission Restrictions:	Not reported
VOC Annual Emission Restrictions:	Not reported
AQID:	1190158
Pollutant:	Not reported
Actual Emission:	Not reported
Emission Year:	2018
DEP Number:	Not reported
Facility Contact:	Not reported
Contact Telephone:	Not reported
Contact Email:	Not reported
Region Code:	Not reported
FMF ID:	Not reported
ORIS Code:	Not reported
AQ Class:	Not reported
NAICS Code:	Not reported
NAICS Description:	Not reported
DEP Stack Number:	Not reported
Stack Height:	Not reported
Stack Diameter:	Not reported
Stack Liner:	Not reported
Stack Max Temp:	Not reported
Stack Max Velocity:	Not reported
Stack Flow:	Not reported
DEP EU Number:	Not reported
Segment Number:	Not reported
Is Exempt From 702:	Not reported
Equipment Type Name:	Not reported
Manufacturer:	Not reported
Model Number:	Not reported
Installed Date:	Not reported
EU Decom Date:	Not reported
Max Input Rating:	Not reported
Approval Number:	Not reported
Approval Date:	Not reported
Q1 Operation Percent:	Not reported
Q2 Operation Percent:	Not reported
Q3 Operation Percent:	Not reported
Q4 Operation Percent:	Not reported
Hours Daily:	Not reported
Days Weekly:	Not reported
Weeks Yearly:	Not reported
Type of Material:	Not reported
Case Number:	Not reported
Throughput Data:	Not reported
Sulfur Content Percent:	Not reported
Ash Content Percent:	Not reported
Operating Restrictions:	Not reported
SCC Code:	Not reported
SCC Description:	Not reported
Comments:	Not reported
P10 Act Amount:	Not reported
P10 Act UOM:	Not reported
P10 POT Amount:	Not reported
P10 POT UOM:	Not reported
P10 Per Amount:	Not reported
P10 Per UOM:	Not reported

Map ID
Direction
Distance
Elevation

MAP FINDINGS

Site

Database(s)

EDR ID Number
EPA ID Number

MELROSE-WAKEFIELD HOSPITAL ASSOC. (Continued)

1000489393

SO2 Act Amount:	Not reported
SO2 Act UOM:	Not reported
SO2 POT Amount:	Not reported
SO2 POT UOM:	Not reported
SO2 Per Amount:	Not reported
SO2 Per UOM:	Not reported
NO2 Act Amount:	Not reported
NO2 Act UOM:	Not reported
NO2 POT Amount:	Not reported
NO2 POT UOM:	Not reported
NO2 Per Amount:	Not reported
NO2 Per UOM:	Not reported
CO Act Amount:	Not reported
CO Act UOM:	Not reported
CO POT Amount:	Not reported
CO POT UOM:	Not reported
CO Per Amount:	Not reported
CO Per UOM:	Not reported
VOC Act Amount:	Not reported
VOC Act UOM:	Not reported
VOC POT Amount:	Not reported
VOC POT UOM:	Not reported
VOC Per Amount:	Not reported
VOC Per UOM:	Not reported
PB Act Amount:	Not reported
PB Act UOM:	Not reported
PB POT Amount:	Not reported
PB POT UOM:	Not reported
PB Per Amount:	Not reported
PB Per UOM:	Not reported
P25 Act Amount:	Not reported
P25 Act UOM:	Not reported
P25 POT Amount:	Not reported
P25 POT UOM:	Not reported
P25 Per Amount:	Not reported
P25 Per UOM:	Not reported
NH3 Act Amount:	Not reported
NH3 Act UOM:	Not reported
NH3 POT Amount:	Not reported
NH3 POT UOM:	Not reported
NH3 Per Amount:	Not reported
NH3 Per UOM:	Not reported
Object ID:	Not reported
NAICS Code Count:	Not reported
Primary NAICS:	Not reported
Release Point:	Not reported
Stack Combined Units:	Not reported
Stack Decom Date:	Not reported
DEP Segment Number:	Not reported
Category Type:	Not reported
Emergency Gen:	Not reported
EU Combined Units:	Not reported
Chemical Name:	Not reported
Max Hourly Fuel Rating:	Not reported
Max UOM:	Not reported
Segment Decom Date:	Not reported
Actual Material Used:	Not reported

Map ID
Direction
Distance
Elevation

MAP FINDINGS

Site

Database(s)

EDR ID Number
EPA ID Number

MELROSE-WAKEFIELD HOSPITAL ASSOC. (Continued)

1000489393

Actual Material Used UOM:	Not reported
P10 Annual Emission Restrictions:	Not reported
P25 Annual Emission Restrictions:	Not reported
SO2 Annual Emission Restrictions:	Not reported
NO2 Annual Emission Restrictions:	Not reported
CO Annual Emission Restrictions:	Not reported
PB Annual Emission Restrictions:	Not reported
NH3 Annual Emission Restrictions:	Not reported
VOC Annual Emission Restrictions:	Not reported
AQID:	1190158
Pollutant:	Not reported
Actual Emission:	Not reported
Emission Year:	2018
DEP Number:	Not reported
Facility Contact:	Not reported
Contact Telephone:	Not reported
Contact Email:	Not reported
Region Code:	Not reported
FMF ID:	Not reported
ORIS Code:	Not reported
AQ Class:	Not reported
NAICS Code:	Not reported
NAICS Description:	Not reported
DEP Stack Number:	Not reported
Stack Height:	Not reported
Stack Diameter:	Not reported
Stack Liner:	Not reported
Stack Max Temp:	Not reported
Stack Max Velocity:	Not reported
Stack Flow:	Not reported
DEP EU Number:	Not reported
Segment Number:	Not reported
Is Exempt From 702:	Not reported
Equipment Type Name:	Not reported
Manufacturer:	Not reported
Model Number:	Not reported
Installed Date:	Not reported
EU Decom Date:	Not reported
Max Input Rating:	Not reported
Approval Number:	Not reported
Approval Date:	Not reported
Q1 Operation Percent:	Not reported
Q2 Operation Percent:	Not reported
Q3 Operation Percent:	Not reported
Q4 Operation Percent:	Not reported
Hours Daily:	Not reported
Days Weekly:	Not reported
Weeks Yearly:	Not reported
Type of Material:	Not reported
Case Number:	Not reported
Throughput Data:	Not reported
Sulfur Content Percent:	Not reported
Ash Content Percent:	Not reported
Operating Restrictions:	Not reported
SCC Code:	Not reported
SCC Description:	Not reported

Map ID
Direction
Distance
Elevation

MAP FINDINGS

Site

Database(s)

EDR ID Number
EPA ID Number

MELROSE-WAKEFIELD HOSPITAL ASSOC. (Continued)

1000489393

Comments:	Not reported
P10 Act Amount:	Not reported
P10 Act UOM:	Not reported
P10 POT Amount:	Not reported
P10 POT UOM:	Not reported
P10 Per Amount:	Not reported
P10 Per UOM:	Not reported
SO2 Act Amount:	Not reported
SO2 Act UOM:	Not reported
SO2 POT Amount:	Not reported
SO2 POT UOM:	Not reported
SO2 Per Amount:	Not reported
SO2 Per UOM:	Not reported
NO2 Act Amount:	Not reported
NO2 Act UOM:	Not reported
NO2 POT Amount:	Not reported
NO2 POT UOM:	Not reported
NO2 Per Amount:	Not reported
NO2 Per UOM:	Not reported
CO Act Amount:	Not reported
CO Act UOM:	Not reported
CO POT Amount:	Not reported
CO POT UOM:	Not reported
CO Per Amount:	Not reported
CO Per UOM:	Not reported
VOC Act Amount:	Not reported
VOC Act UOM:	Not reported
VOC POT Amount:	Not reported
VOC POT UOM:	Not reported
VOC Per Amount:	Not reported
VOC Per UOM:	Not reported
PB Act Amount:	Not reported
PB Act UOM:	Not reported
PB POT Amount:	Not reported
PB POT UOM:	Not reported
PB Per Amount:	Not reported
PB Per UOM:	Not reported
P25 Act Amount:	Not reported
P25 Act UOM:	Not reported
P25 POT Amount:	Not reported
P25 POT UOM:	Not reported
P25 Per Amount:	Not reported
P25 Per UOM:	Not reported
NH3 Act Amount:	Not reported
NH3 Act UOM:	Not reported
NH3 POT Amount:	Not reported
NH3 POT UOM:	Not reported
NH3 Per Amount:	Not reported
NH3 Per UOM:	Not reported
Object ID:	Not reported
NAICS Code Count:	Not reported
Primary NAICS:	Not reported
Release Point:	Not reported
Stack Combined Units:	Not reported
Stack Decom Date:	Not reported
DEP Segment Number:	Not reported
Category Type:	Not reported

Map ID
Direction
Distance
Elevation

MAP FINDINGS

Site

Database(s)

EDR ID Number
EPA ID Number

MELROSE-WAKEFIELD HOSPITAL ASSOC. (Continued)

1000489393

Emergency Gen:	Not reported
EU Combined Units:	Not reported
Chemical Name:	Not reported
Max Hourly Fuel Rating:	Not reported
Max UOM:	Not reported
Segment Decom Date:	Not reported
Actual Material Used:	Not reported
Actual Material Used UOM:	Not reported
P10 Annual Emission Restrictions:	Not reported
P25 Annual Emission Restrictions:	Not reported
SO2 Annual Emission Restrictions:	Not reported
NO2 Annual Emission Restrictions:	Not reported
CO Annual Emission Restrictions:	Not reported
PB Annual Emission Restrictions:	Not reported
NH3 Annual Emission Restrictions:	Not reported
VOC Annual Emission Restrictions:	Not reported
AQID:	1190158
Pollutant:	Not reported
Actual Emission:	Not reported
Emission Year:	2018
DEP Number:	Not reported
Facility Contact:	Not reported
Contact Telephone:	Not reported
Contact Email:	Not reported
Region Code:	Not reported
FMF ID:	Not reported
ORIS Code:	Not reported
AQ Class:	Not reported
NAICS Code:	Not reported
NAICS Description:	Not reported
DEP Stack Number:	Not reported
Stack Height:	Not reported
Stack Diameter:	Not reported
Stack Liner:	Not reported
Stack Max Temp:	Not reported
Stack Max Velocity:	Not reported
Stack Flow:	Not reported
DEP EU Number:	Not reported
Segment Number:	Not reported
Is Exempt From 702:	Not reported
Equipment Type Name:	Not reported
Manufacturer:	Not reported
Model Number:	Not reported
Installed Date:	Not reported
EU Decom Date:	Not reported
Max Input Rating:	Not reported
Approval Number:	Not reported
Approval Date:	Not reported
Q1 Operation Percent:	Not reported
Q2 Operation Percent:	Not reported
Q3 Operation Percent:	Not reported
Q4 Operation Percent:	Not reported
Hours Daily:	Not reported
Days Weekly:	Not reported
Weeks Yearly:	Not reported
Type of Material:	Not reported

Map ID
Direction
Distance
Elevation

MAP FINDINGS

Site

Database(s)

EDR ID Number
EPA ID Number

MELROSE-WAKEFIELD HOSPITAL ASSOC. (Continued)

1000489393

Case Number:	Not reported
Throughput Data:	Not reported
Sulfur Content Percent:	Not reported
Ash Content Percent:	Not reported
Operating Restrictions:	Not reported
SCC Code:	Not reported
SCC Description:	Not reported
Comments:	Not reported
P10 Act Amount:	Not reported
P10 Act UOM:	Not reported
P10 POT Amount:	Not reported
P10 POT UOM:	Not reported
P10 Per Amount:	Not reported
P10 Per UOM:	Not reported
SO2 Act Amount:	Not reported
SO2 Act UOM:	Not reported
SO2 POT Amount:	Not reported
SO2 POT UOM:	Not reported
SO2 Per Amount:	Not reported
SO2 Per UOM:	Not reported
NO2 Act Amount:	Not reported
NO2 Act UOM:	Not reported
NO2 POT Amount:	Not reported
NO2 POT UOM:	Not reported
NO2 Per Amount:	Not reported
NO2 Per UOM:	Not reported
CO Act Amount:	Not reported
CO Act UOM:	Not reported
CO POT Amount:	Not reported
CO POT UOM:	Not reported
CO Per Amount:	Not reported
CO Per UOM:	Not reported
VOC Act Amount:	Not reported
VOC Act UOM:	Not reported
VOC POT Amount:	Not reported
VOC POT UOM:	Not reported
VOC Per Amount:	Not reported
VOC Per UOM:	Not reported
PB Act Amount:	Not reported
PB Act UOM:	Not reported
PB POT Amount:	Not reported
PB POT UOM:	Not reported
PB Per Amount:	Not reported
PB Per UOM:	Not reported
P25 Act Amount:	Not reported
P25 Act UOM:	Not reported
P25 POT Amount:	Not reported
P25 POT UOM:	Not reported
P25 Per Amount:	Not reported
P25 Per UOM:	Not reported
NH3 Act Amount:	Not reported
NH3 Act UOM:	Not reported
NH3 POT Amount:	Not reported
NH3 POT UOM:	Not reported
NH3 Per Amount:	Not reported
NH3 Per UOM:	Not reported
Object ID:	Not reported

Map ID
Direction
Distance
Elevation

MAP FINDINGS

Site

Database(s)

EDR ID Number
EPA ID Number

MELROSE-WAKEFIELD HOSPITAL ASSOC. (Continued)

1000489393

NAICS Code Count:	Not reported
Primary NAICS:	Not reported
Release Point:	Not reported
Stack Combined Units:	Not reported
Stack Decom Date:	Not reported
DEP Segment Number:	Not reported
Category Type:	Not reported
Emergency Gen:	Not reported
EU Combined Units:	Not reported
Chemical Name:	Not reported
Max Hourly Fuel Rating:	Not reported
Max UOM:	Not reported
Segment Decom Date:	Not reported
Actual Material Used:	Not reported
Actual Material Used UOM:	Not reported
P10 Annual Emission Restrictions:	Not reported
P25 Annual Emission Restrictions:	Not reported
SO2 Annual Emission Restrictions:	Not reported
NO2 Annual Emission Restrictions:	Not reported
CO Annual Emission Restrictions:	Not reported
PB Annual Emission Restrictions:	Not reported
NH3 Annual Emission Restrictions:	Not reported
VOC Annual Emission Restrictions:	Not reported
AQID:	1190158
Pollutant:	Not reported
Actual Emission:	Not reported
Emission Year:	2018
DEP Number:	Not reported
Facility Contact:	Not reported
Contact Telephone:	Not reported
Contact Email:	Not reported
Region Code:	Not reported
FMF ID:	Not reported
ORIS Code:	Not reported
AQ Class:	Not reported
NAICS Code:	Not reported
NAICS Description:	Not reported
DEP Stack Number:	Not reported
Stack Height:	Not reported
Stack Diameter:	Not reported
Stack Liner:	Not reported
Stack Max Temp:	Not reported
Stack Max Velocity:	Not reported
Stack Flow:	Not reported
DEP EU Number:	Not reported
Segment Number:	Not reported
Is Exempt From 702:	Not reported
Equipment Type Name:	Not reported
Manufacturer:	Not reported
Model Number:	Not reported
Installed Date:	Not reported
EU Decom Date:	Not reported
Max Input Rating:	Not reported
Approval Number:	Not reported
Approval Date:	Not reported
Q1 Operation Percent:	Not reported

Map ID
Direction
Distance
Elevation

MAP FINDINGS

Site

Database(s)

EDR ID Number
EPA ID Number

MELROSE-WAKEFIELD HOSPITAL ASSOC. (Continued)

1000489393

Q2 Operation Percent:	Not reported
Q3 Operation Percent:	Not reported
Q4 Operation Percent:	Not reported
Hours Daily:	Not reported
Days Weekly:	Not reported
Weeks Yearly:	Not reported
Type of Material:	Not reported
Case Number:	Not reported
Throughput Data:	Not reported
Sulfur Content Percent:	Not reported
Ash Content Percent:	Not reported
Operating Restrictions:	Not reported
SCC Code:	Not reported
SCC Description:	Not reported
Comments:	Not reported
P10 Act Amount:	Not reported
P10 Act UOM:	Not reported
P10 POT Amount:	Not reported
P10 POT UOM:	Not reported
P10 Per Amount:	Not reported
P10 Per UOM:	Not reported
SO2 Act Amount:	Not reported
SO2 Act UOM:	Not reported
SO2 POT Amount:	Not reported
SO2 POT UOM:	Not reported
SO2 Per Amount:	Not reported
SO2 Per UOM:	Not reported
NO2 Act Amount:	Not reported
NO2 Act UOM:	Not reported
NO2 POT Amount:	Not reported
NO2 POT UOM:	Not reported
NO2 Per Amount:	Not reported
NO2 Per UOM:	Not reported
CO Act Amount:	Not reported
CO Act UOM:	Not reported
CO POT Amount:	Not reported
CO POT UOM:	Not reported
CO Per Amount:	Not reported
CO Per UOM:	Not reported
VOC Act Amount:	Not reported
VOC Act UOM:	Not reported
VOC POT Amount:	Not reported
VOC POT UOM:	Not reported
VOC Per Amount:	Not reported
VOC Per UOM:	Not reported
PB Act Amount:	Not reported
PB Act UOM:	Not reported
PB POT Amount:	Not reported
PB POT UOM:	Not reported
PB Per Amount:	Not reported
PB Per UOM:	Not reported
P25 Act Amount:	Not reported
P25 Act UOM:	Not reported
P25 POT Amount:	Not reported
P25 POT UOM:	Not reported
P25 Per Amount:	Not reported
P25 Per UOM:	Not reported

Map ID
Direction
Distance
Elevation

MAP FINDINGS

Site

Database(s)

EDR ID Number
EPA ID Number

MELROSE-WAKEFIELD HOSPITAL ASSOC. (Continued)

1000489393

NH3 Act Amount:	Not reported
NH3 Act UOM:	Not reported
NH3 POT Amount:	Not reported
NH3 POT UOM:	Not reported
NH3 Per Amount:	Not reported
NH3 Per UOM:	Not reported
Object ID:	Not reported
NAICS Code Count:	Not reported
Primary NAICS:	Not reported
Release Point:	Not reported
Stack Combined Units:	Not reported
Stack Decom Date:	Not reported
DEP Segment Number:	Not reported
Category Type:	Not reported
Emergency Gen:	Not reported
EU Combined Units:	Not reported
Chemical Name:	Not reported
Max Hourly Fuel Rating:	Not reported
Max UOM:	Not reported
Segment Decom Date:	Not reported
Actual Material Used:	Not reported
Actual Material Used UOM:	Not reported
P10 Annual Emission Restrictions:	Not reported
P25 Annual Emission Restrictions:	Not reported
SO2 Annual Emission Restrictions:	Not reported
NO2 Annual Emission Restrictions:	Not reported
CO Annual Emission Restrictions:	Not reported
PB Annual Emission Restrictions:	Not reported
NH3 Annual Emission Restrictions:	Not reported
VOC Annual Emission Restrictions:	Not reported
AQID:	1190158
Pollutant:	Not reported
Actual Emission:	Not reported
Emission Year:	2015
DEP Number:	Not reported
Facility Contact:	Not reported
Contact Telephone:	Not reported
Contact Email:	Not reported
Region Code:	Not reported
FMF ID:	Not reported
ORIS Code:	Not reported
AQ Class:	Not reported
NAICS Code:	Not reported
NAICS Description:	Not reported
DEP Stack Number:	Not reported
Stack Height:	Not reported
Stack Diameter:	Not reported
Stack Liner:	Not reported
Stack Max Temp:	Not reported
Stack Max Velocity:	Not reported
Stack Flow:	Not reported
DEP EU Number:	Not reported
Segment Number:	Not reported
Is Exempt From 702:	Not reported
Equipment Type Name:	Not reported
Manufacturer:	Not reported

Map ID
Direction
Distance
Elevation

MAP FINDINGS

Site

Database(s)

EDR ID Number
EPA ID Number

MELROSE-WAKEFIELD HOSPITAL ASSOC. (Continued)

1000489393

Model Number:	Not reported
Installed Date:	Not reported
EU Decom Date:	Not reported
Max Input Rating:	Not reported
Approval Number:	Not reported
Approval Date:	Not reported
Q1 Operation Percent:	Not reported
Q2 Operation Percent:	Not reported
Q3 Operation Percent:	Not reported
Q4 Operation Percent:	Not reported
Hours Daily:	Not reported
Days Weekly:	Not reported
Weeks Yearly:	Not reported
Type of Material:	Not reported
Case Number:	Not reported
Throughput Data:	Not reported
Sulfur Content Percent:	Not reported
Ash Content Percent:	Not reported
Operating Restrictions:	Not reported
SCC Code:	Not reported
SCC Description:	Not reported
Comments:	Not reported
P10 Act Amount:	Not reported
P10 Act UOM:	Not reported
P10 POT Amount:	Not reported
P10 POT UOM:	Not reported
P10 Per Amount:	Not reported
P10 Per UOM:	Not reported
SO2 Act Amount:	Not reported
SO2 Act UOM:	Not reported
SO2 POT Amount:	Not reported
SO2 POT UOM:	Not reported
SO2 Per Amount:	Not reported
SO2 Per UOM:	Not reported
NO2 Act Amount:	Not reported
NO2 Act UOM:	Not reported
NO2 POT Amount:	Not reported
NO2 POT UOM:	Not reported
NO2 Per Amount:	Not reported
NO2 Per UOM:	Not reported
CO Act Amount:	Not reported
CO Act UOM:	Not reported
CO POT Amount:	Not reported
CO POT UOM:	Not reported
CO Per Amount:	Not reported
CO Per UOM:	Not reported
VOC Act Amount:	Not reported
VOC Act UOM:	Not reported
VOC POT Amount:	Not reported
VOC POT UOM:	Not reported
VOC Per Amount:	Not reported
VOC Per UOM:	Not reported
PB Act Amount:	Not reported
PB Act UOM:	Not reported
PB POT Amount:	Not reported
PB POT UOM:	Not reported
PB Per Amount:	Not reported

Map ID
Direction
Distance
Elevation

MAP FINDINGS

Site

Database(s)

EDR ID Number
EPA ID Number

MELROSE-WAKEFIELD HOSPITAL ASSOC. (Continued)

1000489393

PB Per UOM:	Not reported
P25 Act Amount:	Not reported
P25 Act UOM:	Not reported
P25 POT Amount:	Not reported
P25 POT UOM:	Not reported
P25 Per Amount:	Not reported
P25 Per UOM:	Not reported
NH3 Act Amount:	Not reported
NH3 Act UOM:	Not reported
NH3 POT Amount:	Not reported
NH3 POT UOM:	Not reported
NH3 Per Amount:	Not reported
NH3 Per UOM:	Not reported
Object ID:	Not reported
NAICS Code Count:	Not reported
Primary NAICS:	Not reported
Release Point:	Not reported
Stack Combined Units:	Not reported
Stack Decom Date:	Not reported
DEP Segment Number:	Not reported
Category Type:	Not reported
Emergency Gen:	Not reported
EU Combined Units:	Not reported
Chemical Name:	Not reported
Max Hourly Fuel Rating:	Not reported
Max UOM:	Not reported
Segment Decom Date:	Not reported
Actual Material Used:	Not reported
Actual Material Used UOM:	Not reported
P10 Annual Emission Restrictions:	Not reported
P25 Annual Emission Restrictions:	Not reported
SO2 Annual Emission Restrictions:	Not reported
NO2 Annual Emission Restrictions:	Not reported
CO Annual Emission Restrictions:	Not reported
PB Annual Emission Restrictions:	Not reported
NH3 Annual Emission Restrictions:	Not reported
VOC Annual Emission Restrictions:	Not reported
AQID:	1190158
Pollutant:	Not reported
Actual Emission:	Not reported
Emission Year:	2015
DEP Number:	Not reported
Facility Contact:	Not reported
Contact Telephone:	Not reported
Contact Email:	Not reported
Region Code:	Not reported
FMF ID:	Not reported
ORIS Code:	Not reported
AQ Class:	Not reported
NAICS Code:	Not reported
NAICS Description:	Not reported
DEP Stack Number:	Not reported
Stack Height:	Not reported
Stack Diameter:	Not reported
Stack Liner:	Not reported
Stack Max Temp:	Not reported

Map ID
Direction
Distance
Elevation

MAP FINDINGS

Site

Database(s)

EDR ID Number
EPA ID Number

MELROSE-WAKEFIELD HOSPITAL ASSOC. (Continued)

1000489393

Stack Max Velocity:	Not reported
Stack Flow:	Not reported
DEP EU Number:	Not reported
Segment Number:	Not reported
Is Exempt From 702:	Not reported
Equipment Type Name:	Not reported
Manufacturer:	Not reported
Model Number:	Not reported
Installed Date:	Not reported
EU Decom Date:	Not reported
Max Input Rating:	Not reported
Approval Number:	Not reported
Approval Date:	Not reported
Q1 Operation Percent:	Not reported
Q2 Operation Percent:	Not reported
Q3 Operation Percent:	Not reported
Q4 Operation Percent:	Not reported
Hours Daily:	Not reported
Days Weekly:	Not reported
Weeks Yearly:	Not reported
Type of Material:	Not reported
Case Number:	Not reported
Throughput Data:	Not reported
Sulfur Content Percent:	Not reported
Ash Content Percent:	Not reported
Operating Restrictions:	Not reported
SCC Code:	Not reported
SCC Description:	Not reported
Comments:	Not reported
P10 Act Amount:	Not reported
P10 Act UOM:	Not reported
P10 POT Amount:	Not reported
P10 POT UOM:	Not reported
P10 Per Amount:	Not reported
P10 Per UOM:	Not reported
SO2 Act Amount:	Not reported
SO2 Act UOM:	Not reported
SO2 POT Amount:	Not reported
SO2 POT UOM:	Not reported
SO2 Per Amount:	Not reported
SO2 Per UOM:	Not reported
NO2 Act Amount:	Not reported
NO2 Act UOM:	Not reported
NO2 POT Amount:	Not reported
NO2 POT UOM:	Not reported
NO2 Per Amount:	Not reported
NO2 Per UOM:	Not reported
CO Act Amount:	Not reported
CO Act UOM:	Not reported
CO POT Amount:	Not reported
CO POT UOM:	Not reported
CO Per Amount:	Not reported
CO Per UOM:	Not reported
VOC Act Amount:	Not reported
VOC Act UOM:	Not reported
VOC POT Amount:	Not reported
VOC POT UOM:	Not reported

Map ID
Direction
Distance
Elevation

MAP FINDINGS

Site

Database(s)

EDR ID Number
EPA ID Number

MELROSE-WAKEFIELD HOSPITAL ASSOC. (Continued)

1000489393

VOC Per Amount:	Not reported
VOC Per UOM:	Not reported
PB Act Amount:	Not reported
PB Act UOM:	Not reported
PB POT Amount:	Not reported
PB POT UOM:	Not reported
PB Per Amount:	Not reported
PB Per UOM:	Not reported
P25 Act Amount:	Not reported
P25 Act UOM:	Not reported
P25 POT Amount:	Not reported
P25 POT UOM:	Not reported
P25 Per Amount:	Not reported
P25 Per UOM:	Not reported
NH3 Act Amount:	Not reported
NH3 Act UOM:	Not reported
NH3 POT Amount:	Not reported
NH3 POT UOM:	Not reported
NH3 Per Amount:	Not reported
NH3 Per UOM:	Not reported
Object ID:	Not reported
NAICS Code Count:	Not reported
Primary NAICS:	Not reported
Release Point:	Not reported
Stack Combined Units:	Not reported
Stack Decom Date:	Not reported
DEP Segment Number:	Not reported
Category Type:	Not reported
Emergency Gen:	Not reported
EU Combined Units:	Not reported
Chemical Name:	Not reported
Max Hourly Fuel Rating:	Not reported
Max UOM:	Not reported
Segment Decom Date:	Not reported
Actual Material Used:	Not reported
Actual Material Used UOM:	Not reported
P10 Annual Emission Restrictions:	Not reported
P25 Annual Emission Restrictions:	Not reported
SO2 Annual Emission Restrictions:	Not reported
NO2 Annual Emission Restrictions:	Not reported
CO Annual Emission Restrictions:	Not reported
PB Annual Emission Restrictions:	Not reported
NH3 Annual Emission Restrictions:	Not reported
VOC Annual Emission Restrictions:	Not reported
AQID:	1190158
Pollutant:	Not reported
Actual Emission:	Not reported
Emission Year:	2015
DEP Number:	Not reported
Facility Contact:	Not reported
Contact Telephone:	Not reported
Contact Email:	Not reported
Region Code:	Not reported
FMF ID:	Not reported
ORIS Code:	Not reported
AQ Class:	Not reported

Map ID
Direction
Distance
Elevation

MAP FINDINGS

Site

Database(s)

EDR ID Number
EPA ID Number

MELROSE-WAKEFIELD HOSPITAL ASSOC. (Continued)

1000489393

NAICS Code:	Not reported
NAICS Description:	Not reported
DEP Stack Number:	Not reported
Stack Height:	Not reported
Stack Diameter:	Not reported
Stack Liner:	Not reported
Stack Max Temp:	Not reported
Stack Max Velocity:	Not reported
Stack Flow:	Not reported
DEP EU Number:	Not reported
Segment Number:	Not reported
Is Exempt From 702:	Not reported
Equipment Type Name:	Not reported
Manufacturer:	Not reported
Model Number:	Not reported
Installed Date:	Not reported
EU Decom Date:	Not reported
Max Input Rating:	Not reported
Approval Number:	Not reported
Approval Date:	Not reported
Q1 Operation Percent:	Not reported
Q2 Operation Percent:	Not reported
Q3 Operation Percent:	Not reported
Q4 Operation Percent:	Not reported
Hours Daily:	Not reported
Days Weekly:	Not reported
Weeks Yearly:	Not reported
Type of Material:	Not reported
Case Number:	Not reported
Throughput Data:	Not reported
Sulfur Content Percent:	Not reported
Ash Content Percent:	Not reported
Operating Restrictions:	Not reported
SCC Code:	Not reported
SCC Description:	Not reported
Comments:	Not reported
P10 Act Amount:	Not reported
P10 Act UOM:	Not reported
P10 POT Amount:	Not reported
P10 POT UOM:	Not reported
P10 Per Amount:	Not reported
P10 Per UOM:	Not reported
SO2 Act Amount:	Not reported
SO2 Act UOM:	Not reported
SO2 POT Amount:	Not reported
SO2 POT UOM:	Not reported
SO2 Per Amount:	Not reported
SO2 Per UOM:	Not reported
NO2 Act Amount:	Not reported
NO2 Act UOM:	Not reported
NO2 POT Amount:	Not reported
NO2 POT UOM:	Not reported
NO2 Per Amount:	Not reported
NO2 Per UOM:	Not reported
CO Act Amount:	Not reported
CO Act UOM:	Not reported
CO POT Amount:	Not reported

Map ID
Direction
Distance
Elevation

MAP FINDINGS

Site

Database(s)

EDR ID Number
EPA ID Number

MELROSE-WAKEFIELD HOSPITAL ASSOC. (Continued)

1000489393

CO POT UOM:	Not reported
CO Per Amount:	Not reported
CO Per UOM:	Not reported
VOC Act Amount:	Not reported
VOC Act UOM:	Not reported
VOC POT Amount:	Not reported
VOC POT UOM:	Not reported
VOC Per Amount:	Not reported
VOC Per UOM:	Not reported
PB Act Amount:	Not reported
PB Act UOM:	Not reported
PB POT Amount:	Not reported
PB POT UOM:	Not reported
PB Per Amount:	Not reported
PB Per UOM:	Not reported
P25 Act Amount:	Not reported
P25 Act UOM:	Not reported
P25 POT Amount:	Not reported
P25 POT UOM:	Not reported
P25 Per Amount:	Not reported
P25 Per UOM:	Not reported
NH3 Act Amount:	Not reported
NH3 Act UOM:	Not reported
NH3 POT Amount:	Not reported
NH3 POT UOM:	Not reported
NH3 Per Amount:	Not reported
NH3 Per UOM:	Not reported
Object ID:	Not reported
NAICS Code Count:	Not reported
Primary NAICS:	Not reported
Release Point:	Not reported
Stack Combined Units:	Not reported
Stack Decom Date:	Not reported
DEP Segment Number:	Not reported
Category Type:	Not reported
Emergency Gen:	Not reported
EU Combined Units:	Not reported
Chemical Name:	Not reported
Max Hourly Fuel Rating:	Not reported
Max UOM:	Not reported
Segment Decom Date:	Not reported
Actual Material Used:	Not reported
Actual Material Used UOM:	Not reported
P10 Annual Emission Restrictions:	Not reported
P25 Annual Emission Restrictions:	Not reported
SO2 Annual Emission Restrictions:	Not reported
NO2 Annual Emission Restrictions:	Not reported
CO Annual Emission Restrictions:	Not reported
PB Annual Emission Restrictions:	Not reported
NH3 Annual Emission Restrictions:	Not reported
VOC Annual Emission Restrictions:	Not reported
AQID:	1190158
Pollutant:	Not reported
Actual Emission:	Not reported
Emission Year:	2015
DEP Number:	Not reported

Map ID
Direction
Distance
Elevation

MAP FINDINGS

Site

Database(s)

EDR ID Number
EPA ID Number

MELROSE-WAKEFIELD HOSPITAL ASSOC. (Continued)

1000489393

Facility Contact:	Not reported
Contact Telephone:	Not reported
Contact Email:	Not reported
Region Code:	Not reported
FMF ID:	Not reported
ORIS Code:	Not reported
AQ Class:	Not reported
NAICS Code:	Not reported
NAICS Description:	Not reported
DEP Stack Number:	Not reported
Stack Height:	Not reported
Stack Diameter:	Not reported
Stack Liner:	Not reported
Stack Max Temp:	Not reported
Stack Max Velocity:	Not reported
Stack Flow:	Not reported
DEP EU Number:	Not reported
Segment Number:	Not reported
Is Exempt From 702:	Not reported
Equipment Type Name:	Not reported
Manufacturer:	Not reported
Model Number:	Not reported
Installed Date:	Not reported
EU Decom Date:	Not reported
Max Input Rating:	Not reported
Approval Number:	Not reported
Approval Date:	Not reported
Q1 Operation Percent:	Not reported
Q2 Operation Percent:	Not reported
Q3 Operation Percent:	Not reported
Q4 Operation Percent:	Not reported
Hours Daily:	Not reported
Days Weekly:	Not reported
Weeks Yearly:	Not reported
Type of Material:	Not reported
Case Number:	Not reported
Throughput Data:	Not reported
Sulfur Content Percent:	Not reported
Ash Content Percent:	Not reported
Operating Restrictions:	Not reported
SCC Code:	Not reported
SCC Description:	Not reported
Comments:	Not reported
P10 Act Amount:	Not reported
P10 Act UOM:	Not reported
P10 POT Amount:	Not reported
P10 POT UOM:	Not reported
P10 Per Amount:	Not reported
P10 Per UOM:	Not reported
SO2 Act Amount:	Not reported
SO2 Act UOM:	Not reported
SO2 POT Amount:	Not reported
SO2 POT UOM:	Not reported
SO2 Per Amount:	Not reported
SO2 Per UOM:	Not reported
NO2 Act Amount:	Not reported
NO2 Act UOM:	Not reported

Map ID
Direction
Distance
Elevation

MAP FINDINGS

Site

Database(s)

EDR ID Number
EPA ID Number

MELROSE-WAKEFIELD HOSPITAL ASSOC. (Continued)

1000489393

NO2 POT Amount:	Not reported
NO2 POT UOM:	Not reported
NO2 Per Amount:	Not reported
NO2 Per UOM:	Not reported
CO Act Amount:	Not reported
CO Act UOM:	Not reported
CO POT Amount:	Not reported
CO POT UOM:	Not reported
CO Per Amount:	Not reported
CO Per UOM:	Not reported
VOC Act Amount:	Not reported
VOC Act UOM:	Not reported
VOC POT Amount:	Not reported
VOC POT UOM:	Not reported
VOC Per Amount:	Not reported
VOC Per UOM:	Not reported
PB Act Amount:	Not reported
PB Act UOM:	Not reported
PB POT Amount:	Not reported
PB POT UOM:	Not reported
PB Per Amount:	Not reported
PB Per UOM:	Not reported
P25 Act Amount:	Not reported
P25 Act UOM:	Not reported
P25 POT Amount:	Not reported
P25 POT UOM:	Not reported
P25 Per Amount:	Not reported
P25 Per UOM:	Not reported
NH3 Act Amount:	Not reported
NH3 Act UOM:	Not reported
NH3 POT Amount:	Not reported
NH3 POT UOM:	Not reported
NH3 Per Amount:	Not reported
NH3 Per UOM:	Not reported
Object ID:	Not reported
NAICS Code Count:	Not reported
Primary NAICS:	Not reported
Release Point:	Not reported
Stack Combined Units:	Not reported
Stack Decom Date:	Not reported
DEP Segment Number:	Not reported
Category Type:	Not reported
Emergency Gen:	Not reported
EU Combined Units:	Not reported
Chemical Name:	Not reported
Max Hourly Fuel Rating:	Not reported
Max UOM:	Not reported
Segment Decom Date:	Not reported
Actual Material Used:	Not reported
Actual Material Used UOM:	Not reported
P10 Annual Emission Restrictions:	Not reported
P25 Annual Emission Restrictions:	Not reported
SO2 Annual Emission Restrictions:	Not reported
NO2 Annual Emission Restrictions:	Not reported
CO Annual Emission Restrictions:	Not reported
PB Annual Emission Restrictions:	Not reported
NH3 Annual Emission Restrictions:	Not reported

Map ID
Direction
Distance
Elevation

MAP FINDINGS

Site

Database(s)

EDR ID Number
EPA ID Number

MELROSE-WAKEFIELD HOSPITAL ASSOC. (Continued)

1000489393

VOC Annual Emission Restrictions:	Not reported
AQID:	1190158
Pollutant:	Not reported
Actual Emission:	Not reported
Emission Year:	2015
DEP Number:	Not reported
Facility Contact:	Not reported
Contact Telephone:	Not reported
Contact Email:	Not reported
Region Code:	Not reported
FMF ID:	Not reported
ORIS Code:	Not reported
AQ Class:	Not reported
NAICS Code:	Not reported
NAICS Description:	Not reported
DEP Stack Number:	Not reported
Stack Height:	Not reported
Stack Diameter:	Not reported
Stack Liner:	Not reported
Stack Max Temp:	Not reported
Stack Max Velocity:	Not reported
Stack Flow:	Not reported
DEP EU Number:	Not reported
Segment Number:	Not reported
Is Exempt From 702:	Not reported
Equipment Type Name:	Not reported
Manufacturer:	Not reported
Model Number:	Not reported
Installed Date:	Not reported
EU Decom Date:	Not reported
Max Input Rating:	Not reported
Approval Number:	Not reported
Approval Date:	Not reported
Q1 Operation Percent:	Not reported
Q2 Operation Percent:	Not reported
Q3 Operation Percent:	Not reported
Q4 Operation Percent:	Not reported
Hours Daily:	Not reported
Days Weekly:	Not reported
Weeks Yearly:	Not reported
Type of Material:	Not reported
Case Number:	Not reported
Throughput Data:	Not reported
Sulfur Content Percent:	Not reported
Ash Content Percent:	Not reported
Operating Restrictions:	Not reported
SCC Code:	Not reported
SCC Description:	Not reported
Comments:	Not reported
P10 Act Amount:	Not reported
P10 Act UOM:	Not reported
P10 POT Amount:	Not reported
P10 POT UOM:	Not reported
P10 Per Amount:	Not reported
P10 Per UOM:	Not reported
SO2 Act Amount:	Not reported

Map ID
Direction
Distance
Elevation

MAP FINDINGS

Site

Database(s)

EDR ID Number
EPA ID Number

MELROSE-WAKEFIELD HOSPITAL ASSOC. (Continued)

1000489393

SO2 Act UOM:	Not reported
SO2 POT Amount:	Not reported
SO2 POT UOM:	Not reported
SO2 Per Amount:	Not reported
SO2 Per UOM:	Not reported
NO2 Act Amount:	Not reported
NO2 Act UOM:	Not reported
NO2 POT Amount:	Not reported
NO2 POT UOM:	Not reported
NO2 Per Amount:	Not reported
NO2 Per UOM:	Not reported
CO Act Amount:	Not reported
CO Act UOM:	Not reported
CO POT Amount:	Not reported
CO POT UOM:	Not reported
CO Per Amount:	Not reported
CO Per UOM:	Not reported
VOC Act Amount:	Not reported
VOC Act UOM:	Not reported
VOC POT Amount:	Not reported
VOC POT UOM:	Not reported
VOC Per Amount:	Not reported
VOC Per UOM:	Not reported
PB Act Amount:	Not reported
PB Act UOM:	Not reported
PB POT Amount:	Not reported
PB POT UOM:	Not reported
PB Per Amount:	Not reported
PB Per UOM:	Not reported
P25 Act Amount:	Not reported
P25 Act UOM:	Not reported
P25 POT Amount:	Not reported
P25 POT UOM:	Not reported
P25 Per Amount:	Not reported
P25 Per UOM:	Not reported
NH3 Act Amount:	Not reported
NH3 Act UOM:	Not reported
NH3 POT Amount:	Not reported
NH3 POT UOM:	Not reported
NH3 Per Amount:	Not reported
NH3 Per UOM:	Not reported
Object ID:	Not reported
NAICS Code Count:	Not reported
Primary NAICS:	Not reported
Release Point:	Not reported
Stack Combined Units:	Not reported
Stack Decom Date:	Not reported
DEP Segment Number:	Not reported
Category Type:	Not reported
Emergency Gen:	Not reported
EU Combined Units:	Not reported
Chemical Name:	Not reported
Max Hourly Fuel Rating:	Not reported
Max UOM:	Not reported
Segment Decom Date:	Not reported
Actual Material Used:	Not reported
Actual Material Used UOM:	Not reported

Map ID
Direction
Distance
Elevation

MAP FINDINGS

Site

Database(s)

EDR ID Number
EPA ID Number

MELROSE-WAKEFIELD HOSPITAL ASSOC. (Continued)

1000489393

P10 Annual Emission Restrictions:	Not reported
P25 Annual Emission Restrictions:	Not reported
SO2 Annual Emission Restrictions:	Not reported
NO2 Annual Emission Restrictions:	Not reported
CO Annual Emission Restrictions:	Not reported
PB Annual Emission Restrictions:	Not reported
NH3 Annual Emission Restrictions:	Not reported
VOC Annual Emission Restrictions:	Not reported
AQID:	1190158
Pollutant:	Not reported
Actual Emission:	Not reported
Emission Year:	2015
DEP Number:	Not reported
Facility Contact:	Not reported
Contact Telephone:	Not reported
Contact Email:	Not reported
Region Code:	Not reported
FMF ID:	Not reported
ORIS Code:	Not reported
AQ Class:	Not reported
NAICS Code:	Not reported
NAICS Description:	Not reported
DEP Stack Number:	Not reported
Stack Height:	Not reported
Stack Diameter:	Not reported
Stack Liner:	Not reported
Stack Max Temp:	Not reported
Stack Max Velocity:	Not reported
Stack Flow:	Not reported
DEP EU Number:	Not reported
Segment Number:	Not reported
Is Exempt From 702:	Not reported
Equipment Type Name:	Not reported
Manufacturer:	Not reported
Model Number:	Not reported
Installed Date:	Not reported
EU Decom Date:	Not reported
Max Input Rating:	Not reported
Approval Number:	Not reported
Approval Date:	Not reported
Q1 Operation Percent:	Not reported
Q2 Operation Percent:	Not reported
Q3 Operation Percent:	Not reported
Q4 Operation Percent:	Not reported
Hours Daily:	Not reported
Days Weekly:	Not reported
Weeks Yearly:	Not reported
Type of Material:	Not reported
Case Number:	Not reported
Throughput Data:	Not reported
Sulfur Content Percent:	Not reported
Ash Content Percent:	Not reported
Operating Restrictions:	Not reported
SCC Code:	Not reported
SCC Description:	Not reported
Comments:	Not reported

Map ID
Direction
Distance
Elevation

MAP FINDINGS

Site

Database(s)

EDR ID Number
EPA ID Number

MELROSE-WAKEFIELD HOSPITAL ASSOC. (Continued)

1000489393

P10 Act Amount:	Not reported
P10 Act UOM:	Not reported
P10 POT Amount:	Not reported
P10 POT UOM:	Not reported
P10 Per Amount:	Not reported
P10 Per UOM:	Not reported
SO2 Act Amount:	Not reported
SO2 Act UOM:	Not reported
SO2 POT Amount:	Not reported
SO2 POT UOM:	Not reported
SO2 Per Amount:	Not reported
SO2 Per UOM:	Not reported
NO2 Act Amount:	Not reported
NO2 Act UOM:	Not reported
NO2 POT Amount:	Not reported
NO2 POT UOM:	Not reported
NO2 Per Amount:	Not reported
NO2 Per UOM:	Not reported
CO Act Amount:	Not reported
CO Act UOM:	Not reported
CO POT Amount:	Not reported
CO POT UOM:	Not reported
CO Per Amount:	Not reported
CO Per UOM:	Not reported
VOC Act Amount:	Not reported
VOC Act UOM:	Not reported
VOC POT Amount:	Not reported
VOC POT UOM:	Not reported
VOC Per Amount:	Not reported
VOC Per UOM:	Not reported
PB Act Amount:	Not reported
PB Act UOM:	Not reported
PB POT Amount:	Not reported
PB POT UOM:	Not reported
PB Per Amount:	Not reported
PB Per UOM:	Not reported
P25 Act Amount:	Not reported
P25 Act UOM:	Not reported
P25 POT Amount:	Not reported
P25 POT UOM:	Not reported
P25 Per Amount:	Not reported
P25 Per UOM:	Not reported
NH3 Act Amount:	Not reported
NH3 Act UOM:	Not reported
NH3 POT Amount:	Not reported
NH3 POT UOM:	Not reported
NH3 Per Amount:	Not reported
NH3 Per UOM:	Not reported
Object ID:	Not reported
NAICS Code Count:	Not reported
Primary NAICS:	Not reported
Release Point:	Not reported
Stack Combined Units:	Not reported
Stack Decom Date:	Not reported
DEP Segment Number:	Not reported
Category Type:	Not reported
Emergency Gen:	Not reported

Map ID
Direction
Distance
Elevation

MAP FINDINGS

Site

Database(s)

EDR ID Number
EPA ID Number

MELROSE-WAKEFIELD HOSPITAL ASSOC. (Continued)

1000489393

EU Combined Units:	Not reported
Chemical Name:	Not reported
Max Hourly Fuel Rating:	Not reported
Max UOM:	Not reported
Segment Decom Date:	Not reported
Actual Material Used:	Not reported
Actual Material Used UOM:	Not reported
P10 Annual Emission Restrictions:	Not reported
P25 Annual Emission Restrictions:	Not reported
SO2 Annual Emission Restrictions:	Not reported
NO2 Annual Emission Restrictions:	Not reported
CO Annual Emission Restrictions:	Not reported
PB Annual Emission Restrictions:	Not reported
NH3 Annual Emission Restrictions:	Not reported
VOC Annual Emission Restrictions:	Not reported
AQID:	1190158
Pollutant:	Not reported
Actual Emission:	Not reported
Emission Year:	2015
DEP Number:	Not reported
Facility Contact:	Not reported
Contact Telephone:	Not reported
Contact Email:	Not reported
Region Code:	Not reported
FMF ID:	Not reported
ORIS Code:	Not reported
AQ Class:	Not reported
NAICS Code:	Not reported
NAICS Description:	Not reported
DEP Stack Number:	Not reported
Stack Height:	Not reported
Stack Diameter:	Not reported
Stack Liner:	Not reported
Stack Max Temp:	Not reported
Stack Max Velocity:	Not reported
Stack Flow:	Not reported
DEP EU Number:	Not reported
Segment Number:	Not reported
Is Exempt From 702:	Not reported
Equipment Type Name:	Not reported
Manufacturer:	Not reported
Model Number:	Not reported
Installed Date:	Not reported
EU Decom Date:	Not reported
Max Input Rating:	Not reported
Approval Number:	Not reported
Approval Date:	Not reported
Q1 Operation Percent:	Not reported
Q2 Operation Percent:	Not reported
Q3 Operation Percent:	Not reported
Q4 Operation Percent:	Not reported
Hours Daily:	Not reported
Days Weekly:	Not reported
Weeks Yearly:	Not reported
Type of Material:	Not reported
Case Number:	Not reported

Map ID
Direction
Distance
Elevation

MAP FINDINGS

Site

Database(s)

EDR ID Number
EPA ID Number

MELROSE-WAKEFIELD HOSPITAL ASSOC. (Continued)

1000489393

Throughput Data:	Not reported
Sulfur Content Percent:	Not reported
Ash Content Percent:	Not reported
Operating Restrictions:	Not reported
SCC Code:	Not reported
SCC Description:	Not reported
Comments:	Not reported
P10 Act Amount:	Not reported
P10 Act UOM:	Not reported
P10 POT Amount:	Not reported
P10 POT UOM:	Not reported
P10 Per Amount:	Not reported
P10 Per UOM:	Not reported
SO2 Act Amount:	Not reported
SO2 Act UOM:	Not reported
SO2 POT Amount:	Not reported
SO2 POT UOM:	Not reported
SO2 Per Amount:	Not reported
SO2 Per UOM:	Not reported
NO2 Act Amount:	Not reported
NO2 Act UOM:	Not reported
NO2 POT Amount:	Not reported
NO2 POT UOM:	Not reported
NO2 Per Amount:	Not reported
NO2 Per UOM:	Not reported
CO Act Amount:	Not reported
CO Act UOM:	Not reported
CO POT Amount:	Not reported
CO POT UOM:	Not reported
CO Per Amount:	Not reported
CO Per UOM:	Not reported
VOC Act Amount:	Not reported
VOC Act UOM:	Not reported
VOC POT Amount:	Not reported
VOC POT UOM:	Not reported
VOC Per Amount:	Not reported
VOC Per UOM:	Not reported
PB Act Amount:	Not reported
PB Act UOM:	Not reported
PB POT Amount:	Not reported
PB POT UOM:	Not reported
PB Per Amount:	Not reported
PB Per UOM:	Not reported
P25 Act Amount:	Not reported
P25 Act UOM:	Not reported
P25 POT Amount:	Not reported
P25 POT UOM:	Not reported
P25 Per Amount:	Not reported
P25 Per UOM:	Not reported
NH3 Act Amount:	Not reported
NH3 Act UOM:	Not reported
NH3 POT Amount:	Not reported
NH3 POT UOM:	Not reported
NH3 Per Amount:	Not reported
NH3 Per UOM:	Not reported
Object ID:	Not reported
NAICS Code Count:	Not reported

Map ID
Direction
Distance
Elevation

MAP FINDINGS

Site

Database(s)

EDR ID Number
EPA ID Number

MELROSE-WAKEFIELD HOSPITAL ASSOC. (Continued)

1000489393

Primary NAICS:	Not reported
Release Point:	Not reported
Stack Combined Units:	Not reported
Stack Decom Date:	Not reported
DEP Segment Number:	Not reported
Category Type:	Not reported
Emergency Gen:	Not reported
EU Combined Units:	Not reported
Chemical Name:	Not reported
Max Hourly Fuel Rating:	Not reported
Max UOM:	Not reported
Segment Decom Date:	Not reported
Actual Material Used:	Not reported
Actual Material Used UOM:	Not reported
P10 Annual Emission Restrictions:	Not reported
P25 Annual Emission Restrictions:	Not reported
SO2 Annual Emission Restrictions:	Not reported
NO2 Annual Emission Restrictions:	Not reported
CO Annual Emission Restrictions:	Not reported
PB Annual Emission Restrictions:	Not reported
NH3 Annual Emission Restrictions:	Not reported
VOC Annual Emission Restrictions:	Not reported
AQID:	1190158
Pollutant:	Not reported
Actual Emission:	Not reported
Emission Year:	2015
DEP Number:	Not reported
Facility Contact:	Not reported
Contact Telephone:	Not reported
Contact Email:	Not reported
Region Code:	Not reported
FMF ID:	Not reported
ORIS Code:	Not reported
AQ Class:	Not reported
NAICS Code:	Not reported
NAICS Description:	Not reported
DEP Stack Number:	Not reported
Stack Height:	Not reported
Stack Diameter:	Not reported
Stack Liner:	Not reported
Stack Max Temp:	Not reported
Stack Max Velocity:	Not reported
Stack Flow:	Not reported
DEP EU Number:	Not reported
Segment Number:	Not reported
Is Exempt From 702:	Not reported
Equipment Type Name:	Not reported
Manufacturer:	Not reported
Model Number:	Not reported
Installed Date:	Not reported
EU Decom Date:	Not reported
Max Input Rating:	Not reported
Approval Number:	Not reported
Approval Date:	Not reported
Q1 Operation Percent:	Not reported
Q2 Operation Percent:	Not reported

Map ID
Direction
Distance
Elevation

MAP FINDINGS

Site

Database(s)

EDR ID Number
EPA ID Number

MELROSE-WAKEFIELD HOSPITAL ASSOC. (Continued)

1000489393

Q3 Operation Percent:	Not reported
Q4 Operation Percent:	Not reported
Hours Daily:	Not reported
Days Weekly:	Not reported
Weeks Yearly:	Not reported
Type of Material:	Not reported
Case Number:	Not reported
Throughput Data:	Not reported
Sulfur Content Percent:	Not reported
Ash Content Percent:	Not reported
Operating Restrictions:	Not reported
SCC Code:	Not reported
SCC Description:	Not reported
Comments:	Not reported
P10 Act Amount:	Not reported
P10 Act UOM:	Not reported
P10 POT Amount:	Not reported
P10 POT UOM:	Not reported
P10 Per Amount:	Not reported
P10 Per UOM:	Not reported
SO2 Act Amount:	Not reported
SO2 Act UOM:	Not reported
SO2 POT Amount:	Not reported
SO2 POT UOM:	Not reported
SO2 Per Amount:	Not reported
SO2 Per UOM:	Not reported
NO2 Act Amount:	Not reported
NO2 Act UOM:	Not reported
NO2 POT Amount:	Not reported
NO2 POT UOM:	Not reported
NO2 Per Amount:	Not reported
NO2 Per UOM:	Not reported
CO Act Amount:	Not reported
CO Act UOM:	Not reported
CO POT Amount:	Not reported
CO POT UOM:	Not reported
CO Per Amount:	Not reported
CO Per UOM:	Not reported
VOC Act Amount:	Not reported
VOC Act UOM:	Not reported
VOC POT Amount:	Not reported
VOC POT UOM:	Not reported
VOC Per Amount:	Not reported
VOC Per UOM:	Not reported
PB Act Amount:	Not reported
PB Act UOM:	Not reported
PB POT Amount:	Not reported
PB POT UOM:	Not reported
PB Per Amount:	Not reported
PB Per UOM:	Not reported
P25 Act Amount:	Not reported
P25 Act UOM:	Not reported
P25 POT Amount:	Not reported
P25 POT UOM:	Not reported
P25 Per Amount:	Not reported
P25 Per UOM:	Not reported
NH3 Act Amount:	Not reported

Map ID
Direction
Distance
Elevation

MAP FINDINGS

Site

Database(s)

EDR ID Number
EPA ID Number

MELROSE-WAKEFIELD HOSPITAL ASSOC. (Continued)

1000489393

NH3 Act UOM:	Not reported
NH3 POT Amount:	Not reported
NH3 POT UOM:	Not reported
NH3 Per Amount:	Not reported
NH3 Per UOM:	Not reported
Object ID:	Not reported
NAICS Code Count:	Not reported
Primary NAICS:	Not reported
Release Point:	Not reported
Stack Combined Units:	Not reported
Stack Decom Date:	Not reported
DEP Segment Number:	Not reported
Category Type:	Not reported
Emergency Gen:	Not reported
EU Combined Units:	Not reported
Chemical Name:	Not reported
Max Hourly Fuel Rating:	Not reported
Max UOM:	Not reported
Segment Decom Date:	Not reported
Actual Material Used:	Not reported
Actual Material Used UOM:	Not reported
P10 Annual Emission Restrictions:	Not reported
P25 Annual Emission Restrictions:	Not reported
SO2 Annual Emission Restrictions:	Not reported
NO2 Annual Emission Restrictions:	Not reported
CO Annual Emission Restrictions:	Not reported
PB Annual Emission Restrictions:	Not reported
NH3 Annual Emission Restrictions:	Not reported
VOC Annual Emission Restrictions:	Not reported
AQID:	1190158
Pollutant:	Not reported
Actual Emission:	Not reported
Emission Year:	2015
DEP Number:	Not reported
Facility Contact:	Not reported
Contact Telephone:	Not reported
Contact Email:	Not reported
Region Code:	Not reported
FMF ID:	Not reported
ORIS Code:	Not reported
AQ Class:	Not reported
NAICS Code:	Not reported
NAICS Description:	Not reported
DEP Stack Number:	Not reported
Stack Height:	Not reported
Stack Diameter:	Not reported
Stack Liner:	Not reported
Stack Max Temp:	Not reported
Stack Max Velocity:	Not reported
Stack Flow:	Not reported
DEP EU Number:	Not reported
Segment Number:	Not reported
Is Exempt From 702:	Not reported
Equipment Type Name:	Not reported
Manufacturer:	Not reported
Model Number:	Not reported

Map ID
Direction
Distance
Elevation

MAP FINDINGS

Site

Database(s)

EDR ID Number
EPA ID Number

MELROSE-WAKEFIELD HOSPITAL ASSOC. (Continued)

1000489393

Installed Date:	Not reported
EU Decom Date:	Not reported
Max Input Rating:	Not reported
Approval Number:	Not reported
Approval Date:	Not reported
Q1 Operation Percent:	Not reported
Q2 Operation Percent:	Not reported
Q3 Operation Percent:	Not reported
Q4 Operation Percent:	Not reported
Hours Daily:	Not reported
Days Weekly:	Not reported
Weeks Yearly:	Not reported
Type of Material:	Not reported
Case Number:	Not reported
Throughput Data:	Not reported
Sulfur Content Percent:	Not reported
Ash Content Percent:	Not reported
Operating Restrictions:	Not reported
SCC Code:	Not reported
SCC Description:	Not reported
Comments:	Not reported
P10 Act Amount:	Not reported
P10 Act UOM:	Not reported
P10 POT Amount:	Not reported
P10 POT UOM:	Not reported
P10 Per Amount:	Not reported
P10 Per UOM:	Not reported
SO2 Act Amount:	Not reported
SO2 Act UOM:	Not reported
SO2 POT Amount:	Not reported
SO2 POT UOM:	Not reported
SO2 Per Amount:	Not reported
SO2 Per UOM:	Not reported
NO2 Act Amount:	Not reported
NO2 Act UOM:	Not reported
NO2 POT Amount:	Not reported
NO2 POT UOM:	Not reported
NO2 Per Amount:	Not reported
NO2 Per UOM:	Not reported
CO Act Amount:	Not reported
CO Act UOM:	Not reported
CO POT Amount:	Not reported
CO POT UOM:	Not reported
CO Per Amount:	Not reported
CO Per UOM:	Not reported
VOC Act Amount:	Not reported
VOC Act UOM:	Not reported
VOC POT Amount:	Not reported
VOC POT UOM:	Not reported
VOC Per Amount:	Not reported
VOC Per UOM:	Not reported
PB Act Amount:	Not reported
PB Act UOM:	Not reported
PB POT Amount:	Not reported
PB POT UOM:	Not reported
PB Per Amount:	Not reported
PB Per UOM:	Not reported

Map ID
Direction
Distance
Elevation

MAP FINDINGS

Site

Database(s)

EDR ID Number
EPA ID Number

MELROSE-WAKEFIELD HOSPITAL ASSOC. (Continued)

1000489393

P25 Act Amount:	Not reported
P25 Act UOM:	Not reported
P25 POT Amount:	Not reported
P25 POT UOM:	Not reported
P25 Per Amount:	Not reported
P25 Per UOM:	Not reported
NH3 Act Amount:	Not reported
NH3 Act UOM:	Not reported
NH3 POT Amount:	Not reported
NH3 POT UOM:	Not reported
NH3 Per Amount:	Not reported
NH3 Per UOM:	Not reported
Object ID:	Not reported
NAICS Code Count:	Not reported
Primary NAICS:	Not reported
Release Point:	Not reported
Stack Combined Units:	Not reported
Stack Decom Date:	Not reported
DEP Segment Number:	Not reported
Category Type:	Not reported
Emergency Gen:	Not reported
EU Combined Units:	Not reported
Chemical Name:	Not reported
Max Hourly Fuel Rating:	Not reported
Max UOM:	Not reported
Segment Decom Date:	Not reported
Actual Material Used:	Not reported
Actual Material Used UOM:	Not reported
P10 Annual Emission Restrictions:	Not reported
P25 Annual Emission Restrictions:	Not reported
SO2 Annual Emission Restrictions:	Not reported
NO2 Annual Emission Restrictions:	Not reported
CO Annual Emission Restrictions:	Not reported
PB Annual Emission Restrictions:	Not reported
NH3 Annual Emission Restrictions:	Not reported
VOC Annual Emission Restrictions:	Not reported
AQID:	1190158
Pollutant:	Not reported
Actual Emission:	Not reported
Emission Year:	2015
DEP Number:	Not reported
Facility Contact:	Not reported
Contact Telephone:	Not reported
Contact Email:	Not reported
Region Code:	Not reported
FMF ID:	Not reported
ORIS Code:	Not reported
AQ Class:	Not reported
NAICS Code:	Not reported
NAICS Description:	Not reported
DEP Stack Number:	Not reported
Stack Height:	Not reported
Stack Diameter:	Not reported
Stack Liner:	Not reported
Stack Max Temp:	Not reported
Stack Max Velocity:	Not reported

Map ID
Direction
Distance
Elevation

MAP FINDINGS

Site

Database(s)

EDR ID Number
EPA ID Number

MELROSE-WAKEFIELD HOSPITAL ASSOC. (Continued)

1000489393

Stack Flow:	Not reported
DEP EU Number:	Not reported
Segment Number:	Not reported
Is Exempt From 702:	Not reported
Equipment Type Name:	Not reported
Manufacturer:	Not reported
Model Number:	Not reported
Installed Date:	Not reported
EU Decom Date:	Not reported
Max Input Rating:	Not reported
Approval Number:	Not reported
Approval Date:	Not reported
Q1 Operation Percent:	Not reported
Q2 Operation Percent:	Not reported
Q3 Operation Percent:	Not reported
Q4 Operation Percent:	Not reported
Hours Daily:	Not reported
Days Weekly:	Not reported
Weeks Yearly:	Not reported
Type of Material:	Not reported
Case Number:	Not reported
Throughput Data:	Not reported
Sulfur Content Percent:	Not reported
Ash Content Percent:	Not reported
Operating Restrictions:	Not reported
SCC Code:	Not reported
SCC Description:	Not reported
Comments:	Not reported
P10 Act Amount:	Not reported
P10 Act UOM:	Not reported
P10 POT Amount:	Not reported
P10 POT UOM:	Not reported
P10 Per Amount:	Not reported
P10 Per UOM:	Not reported
SO2 Act Amount:	Not reported
SO2 Act UOM:	Not reported
SO2 POT Amount:	Not reported
SO2 POT UOM:	Not reported
SO2 Per Amount:	Not reported
SO2 Per UOM:	Not reported
NO2 Act Amount:	Not reported
NO2 Act UOM:	Not reported
NO2 POT Amount:	Not reported
NO2 POT UOM:	Not reported
NO2 Per Amount:	Not reported
NO2 Per UOM:	Not reported
CO Act Amount:	Not reported
CO Act UOM:	Not reported
CO POT Amount:	Not reported
CO POT UOM:	Not reported
CO Per Amount:	Not reported
CO Per UOM:	Not reported
VOC Act Amount:	Not reported
VOC Act UOM:	Not reported
VOC POT Amount:	Not reported
VOC POT UOM:	Not reported
VOC Per Amount:	Not reported

Map ID
Direction
Distance
Elevation

MAP FINDINGS

Site

Database(s)

EDR ID Number
EPA ID Number

MELROSE-WAKEFIELD HOSPITAL ASSOC. (Continued)

1000489393

VOC Per UOM:	Not reported
PB Act Amount:	Not reported
PB Act UOM:	Not reported
PB POT Amount:	Not reported
PB POT UOM:	Not reported
PB Per Amount:	Not reported
PB Per UOM:	Not reported
P25 Act Amount:	Not reported
P25 Act UOM:	Not reported
P25 POT Amount:	Not reported
P25 POT UOM:	Not reported
P25 Per Amount:	Not reported
P25 Per UOM:	Not reported
NH3 Act Amount:	Not reported
NH3 Act UOM:	Not reported
NH3 POT Amount:	Not reported
NH3 POT UOM:	Not reported
NH3 Per Amount:	Not reported
NH3 Per UOM:	Not reported
Object ID:	Not reported
NAICS Code Count:	Not reported
Primary NAICS:	Not reported
Release Point:	Not reported
Stack Combined Units:	Not reported
Stack Decom Date:	Not reported
DEP Segment Number:	Not reported
Category Type:	Not reported
Emergency Gen:	Not reported
EU Combined Units:	Not reported
Chemical Name:	Not reported
Max Hourly Fuel Rating:	Not reported
Max UOM:	Not reported
Segment Decom Date:	Not reported
Actual Material Used:	Not reported
Actual Material Used UOM:	Not reported
P10 Annual Emission Restrictions:	Not reported
P25 Annual Emission Restrictions:	Not reported
SO2 Annual Emission Restrictions:	Not reported
NO2 Annual Emission Restrictions:	Not reported
CO Annual Emission Restrictions:	Not reported
PB Annual Emission Restrictions:	Not reported
NH3 Annual Emission Restrictions:	Not reported
VOC Annual Emission Restrictions:	Not reported
AQID:	1190158
Pollutant:	Not reported
Actual Emission:	Not reported
Emission Year:	2015
DEP Number:	Not reported
Facility Contact:	Not reported
Contact Telephone:	Not reported
Contact Email:	Not reported
Region Code:	Not reported
FMF ID:	Not reported
ORIS Code:	Not reported
AQ Class:	Not reported
NAICS Code:	Not reported

Map ID
Direction
Distance
Elevation

MAP FINDINGS

Site

Database(s)

EDR ID Number
EPA ID Number

MELROSE-WAKEFIELD HOSPITAL ASSOC. (Continued)

1000489393

NAICS Description:	Not reported
DEP Stack Number:	Not reported
Stack Height:	Not reported
Stack Diameter:	Not reported
Stack Liner:	Not reported
Stack Max Temp:	Not reported
Stack Max Velocity:	Not reported
Stack Flow:	Not reported
DEP EU Number:	Not reported
Segment Number:	Not reported
Is Exempt From 702:	Not reported
Equipment Type Name:	Not reported
Manufacturer:	Not reported
Model Number:	Not reported
Installed Date:	Not reported
EU Decom Date:	Not reported
Max Input Rating:	Not reported
Approval Number:	Not reported
Approval Date:	Not reported
Q1 Operation Percent:	Not reported
Q2 Operation Percent:	Not reported
Q3 Operation Percent:	Not reported
Q4 Operation Percent:	Not reported
Hours Daily:	Not reported
Days Weekly:	Not reported
Weeks Yearly:	Not reported
Type of Material:	Not reported
Case Number:	Not reported
Throughput Data:	Not reported
Sulfur Content Percent:	Not reported
Ash Content Percent:	Not reported
Operating Restrictions:	Not reported
SCC Code:	Not reported
SCC Description:	Not reported
Comments:	Not reported
P10 Act Amount:	Not reported
P10 Act UOM:	Not reported
P10 POT Amount:	Not reported
P10 POT UOM:	Not reported
P10 Per Amount:	Not reported
P10 Per UOM:	Not reported
SO2 Act Amount:	Not reported
SO2 Act UOM:	Not reported
SO2 POT Amount:	Not reported
SO2 POT UOM:	Not reported
SO2 Per Amount:	Not reported
SO2 Per UOM:	Not reported
NO2 Act Amount:	Not reported
NO2 Act UOM:	Not reported
NO2 POT Amount:	Not reported
NO2 POT UOM:	Not reported
NO2 Per Amount:	Not reported
NO2 Per UOM:	Not reported
CO Act Amount:	Not reported
CO Act UOM:	Not reported
CO POT Amount:	Not reported
CO POT UOM:	Not reported

Map ID
Direction
Distance
Elevation

MAP FINDINGS

Site

Database(s)

EDR ID Number
EPA ID Number

MELROSE-WAKEFIELD HOSPITAL ASSOC. (Continued)

1000489393

CO Per Amount:	Not reported
CO Per UOM:	Not reported
VOC Act Amount:	Not reported
VOC Act UOM:	Not reported
VOC POT Amount:	Not reported
VOC POT UOM:	Not reported
VOC Per Amount:	Not reported
VOC Per UOM:	Not reported
PB Act Amount:	Not reported
PB Act UOM:	Not reported
PB POT Amount:	Not reported
PB POT UOM:	Not reported
PB Per Amount:	Not reported
PB Per UOM:	Not reported
P25 Act Amount:	Not reported
P25 Act UOM:	Not reported
P25 POT Amount:	Not reported
P25 POT UOM:	Not reported
P25 Per Amount:	Not reported
P25 Per UOM:	Not reported
NH3 Act Amount:	Not reported
NH3 Act UOM:	Not reported
NH3 POT Amount:	Not reported
NH3 POT UOM:	Not reported
NH3 Per Amount:	Not reported
NH3 Per UOM:	Not reported
Object ID:	Not reported
NAICS Code Count:	Not reported
Primary NAICS:	Not reported
Release Point:	Not reported
Stack Combined Units:	Not reported
Stack Decom Date:	Not reported
DEP Segment Number:	Not reported
Category Type:	Not reported
Emergency Gen:	Not reported
EU Combined Units:	Not reported
Chemical Name:	Not reported
Max Hourly Fuel Rating:	Not reported
Max UOM:	Not reported
Segment Decom Date:	Not reported
Actual Material Used:	Not reported
Actual Material Used UOM:	Not reported
P10 Annual Emission Restrictions:	Not reported
P25 Annual Emission Restrictions:	Not reported
SO2 Annual Emission Restrictions:	Not reported
NO2 Annual Emission Restrictions:	Not reported
CO Annual Emission Restrictions:	Not reported
PB Annual Emission Restrictions:	Not reported
NH3 Annual Emission Restrictions:	Not reported
VOC Annual Emission Restrictions:	Not reported
AQID:	1190158
Pollutant:	Not reported
Actual Emission:	Not reported
Emission Year:	2015
DEP Number:	Not reported
Facility Contact:	Not reported

Map ID
Direction
Distance
Elevation

MAP FINDINGS

Site

Database(s)

EDR ID Number
EPA ID Number

MELROSE-WAKEFIELD HOSPITAL ASSOC. (Continued)

1000489393

Contact Telephone:	Not reported
Contact Email:	Not reported
Region Code:	Not reported
FMF ID:	Not reported
ORIS Code:	Not reported
AQ Class:	Not reported
NAICS Code:	Not reported
NAICS Description:	Not reported
DEP Stack Number:	Not reported
Stack Height:	Not reported
Stack Diameter:	Not reported
Stack Liner:	Not reported
Stack Max Temp:	Not reported
Stack Max Velocity:	Not reported
Stack Flow:	Not reported
DEP EU Number:	Not reported
Segment Number:	Not reported
Is Exempt From 702:	Not reported
Equipment Type Name:	Not reported
Manufacturer:	Not reported
Model Number:	Not reported
Installed Date:	Not reported
EU Decom Date:	Not reported
Max Input Rating:	Not reported
Approval Number:	Not reported
Approval Date:	Not reported
Q1 Operation Percent:	Not reported
Q2 Operation Percent:	Not reported
Q3 Operation Percent:	Not reported
Q4 Operation Percent:	Not reported
Hours Daily:	Not reported
Days Weekly:	Not reported
Weeks Yearly:	Not reported
Type of Material:	Not reported
Case Number:	Not reported
Throughput Data:	Not reported
Sulfur Content Percent:	Not reported
Ash Content Percent:	Not reported
Operating Restrictions:	Not reported
SCC Code:	Not reported
SCC Description:	Not reported
Comments:	Not reported
P10 Act Amount:	Not reported
P10 Act UOM:	Not reported
P10 POT Amount:	Not reported
P10 POT UOM:	Not reported
P10 Per Amount:	Not reported
P10 Per UOM:	Not reported
SO2 Act Amount:	Not reported
SO2 Act UOM:	Not reported
SO2 POT Amount:	Not reported
SO2 POT UOM:	Not reported
SO2 Per Amount:	Not reported
SO2 Per UOM:	Not reported
NO2 Act Amount:	Not reported
NO2 Act UOM:	Not reported
NO2 POT Amount:	Not reported

Map ID
Direction
Distance
Elevation

MAP FINDINGS

Site

Database(s)

EDR ID Number
EPA ID Number

MELROSE-WAKEFIELD HOSPITAL ASSOC. (Continued)

1000489393

NO2 POT UOM:	Not reported
NO2 Per Amount:	Not reported
NO2 Per UOM:	Not reported
CO Act Amount:	Not reported
CO Act UOM:	Not reported
CO POT Amount:	Not reported
CO POT UOM:	Not reported
CO Per Amount:	Not reported
CO Per UOM:	Not reported
VOC Act Amount:	Not reported
VOC Act UOM:	Not reported
VOC POT Amount:	Not reported
VOC POT UOM:	Not reported
VOC Per Amount:	Not reported
VOC Per UOM:	Not reported
PB Act Amount:	Not reported
PB Act UOM:	Not reported
PB POT Amount:	Not reported
PB POT UOM:	Not reported
PB Per Amount:	Not reported
PB Per UOM:	Not reported
P25 Act Amount:	Not reported
P25 Act UOM:	Not reported
P25 POT Amount:	Not reported
P25 POT UOM:	Not reported
P25 Per Amount:	Not reported
P25 Per UOM:	Not reported
NH3 Act Amount:	Not reported
NH3 Act UOM:	Not reported
NH3 POT Amount:	Not reported
NH3 POT UOM:	Not reported
NH3 Per Amount:	Not reported
NH3 Per UOM:	Not reported
Object ID:	Not reported
NAICS Code Count:	Not reported
Primary NAICS:	Not reported
Release Point:	Not reported
Stack Combined Units:	Not reported
Stack Decom Date:	Not reported
DEP Segment Number:	Not reported
Category Type:	Not reported
Emergency Gen:	Not reported
EU Combined Units:	Not reported
Chemical Name:	Not reported
Max Hourly Fuel Rating:	Not reported
Max UOM:	Not reported
Segment Decom Date:	Not reported
Actual Material Used:	Not reported
Actual Material Used UOM:	Not reported
P10 Annual Emission Restrictions:	Not reported
P25 Annual Emission Restrictions:	Not reported
SO2 Annual Emission Restrictions:	Not reported
NO2 Annual Emission Restrictions:	Not reported
CO Annual Emission Restrictions:	Not reported
PB Annual Emission Restrictions:	Not reported
NH3 Annual Emission Restrictions:	Not reported
VOC Annual Emission Restrictions:	Not reported

Map ID
Direction
Distance
Elevation

MAP FINDINGS

Site

Database(s)

EDR ID Number
EPA ID Number

MELROSE-WAKEFIELD HOSPITAL ASSOC. (Continued)

1000489393

AQID:	1190158
Pollutant:	Not reported
Actual Emission:	Not reported
Emission Year:	2015
DEP Number:	Not reported
Facility Contact:	Not reported
Contact Telephone:	Not reported
Contact Email:	Not reported
Region Code:	Not reported
FMF ID:	Not reported
ORIS Code:	Not reported
AQ Class:	Not reported
NAICS Code:	Not reported
NAICS Description:	Not reported
DEP Stack Number:	Not reported
Stack Height:	Not reported
Stack Diameter:	Not reported
Stack Liner:	Not reported
Stack Max Temp:	Not reported
Stack Max Velocity:	Not reported
Stack Flow:	Not reported
DEP EU Number:	Not reported
Segment Number:	Not reported
Is Exempt From 702:	Not reported
Equipment Type Name:	Not reported
Manufacturer:	Not reported
Model Number:	Not reported
Installed Date:	Not reported
EU Decom Date:	Not reported
Max Input Rating:	Not reported
Approval Number:	Not reported
Approval Date:	Not reported
Q1 Operation Percent:	Not reported
Q2 Operation Percent:	Not reported
Q3 Operation Percent:	Not reported
Q4 Operation Percent:	Not reported
Hours Daily:	Not reported
Days Weekly:	Not reported
Weeks Yearly:	Not reported
Type of Material:	Not reported
Case Number:	Not reported
Throughput Data:	Not reported
Sulfur Content Percent:	Not reported
Ash Content Percent:	Not reported
Operating Restrictions:	Not reported
SCC Code:	Not reported
SCC Description:	Not reported
Comments:	Not reported
P10 Act Amount:	Not reported
P10 Act UOM:	Not reported
P10 POT Amount:	Not reported
P10 POT UOM:	Not reported
P10 Per Amount:	Not reported
P10 Per UOM:	Not reported
SO2 Act Amount:	Not reported
SO2 Act UOM:	Not reported
SO2 POT Amount:	Not reported

Map ID
Direction
Distance
Elevation

MAP FINDINGS

Site

Database(s)

EDR ID Number
EPA ID Number

MELROSE-WAKEFIELD HOSPITAL ASSOC. (Continued)

1000489393

SO2 POT UOM:	Not reported
SO2 Per Amount:	Not reported
SO2 Per UOM:	Not reported
NO2 Act Amount:	Not reported
NO2 Act UOM:	Not reported
NO2 POT Amount:	Not reported
NO2 POT UOM:	Not reported
NO2 Per Amount:	Not reported
NO2 Per UOM:	Not reported
CO Act Amount:	Not reported
CO Act UOM:	Not reported
CO POT Amount:	Not reported
CO POT UOM:	Not reported
CO Per Amount:	Not reported
CO Per UOM:	Not reported
VOC Act Amount:	Not reported
VOC Act UOM:	Not reported
VOC POT Amount:	Not reported
VOC POT UOM:	Not reported
VOC Per Amount:	Not reported
VOC Per UOM:	Not reported
PB Act Amount:	Not reported
PB Act UOM:	Not reported
PB POT Amount:	Not reported
PB POT UOM:	Not reported
PB Per Amount:	Not reported
PB Per UOM:	Not reported
P25 Act Amount:	Not reported
P25 Act UOM:	Not reported
P25 POT Amount:	Not reported
P25 POT UOM:	Not reported
P25 Per Amount:	Not reported
P25 Per UOM:	Not reported
NH3 Act Amount:	Not reported
NH3 Act UOM:	Not reported
NH3 POT Amount:	Not reported
NH3 POT UOM:	Not reported
NH3 Per Amount:	Not reported
NH3 Per UOM:	Not reported
Object ID:	Not reported
NAICS Code Count:	Not reported
Primary NAICS:	Not reported
Release Point:	Not reported
Stack Combined Units:	Not reported
Stack Decom Date:	Not reported
DEP Segment Number:	Not reported
Category Type:	Not reported
Emergency Gen:	Not reported
EU Combined Units:	Not reported
Chemical Name:	Not reported
Max Hourly Fuel Rating:	Not reported
Max UOM:	Not reported
Segment Decom Date:	Not reported
Actual Material Used:	Not reported
Actual Material Used UOM:	Not reported
P10 Annual Emission Restrictions:	Not reported
P25 Annual Emission Restrictions:	Not reported

Map ID
Direction
Distance
Elevation

MAP FINDINGS

Site

Database(s)

EDR ID Number
EPA ID Number

MELROSE-WAKEFIELD HOSPITAL ASSOC. (Continued)

1000489393

SO2 Annual Emission Restrictions:	Not reported
NO2 Annual Emission Restrictions:	Not reported
CO Annual Emission Restrictions:	Not reported
PB Annual Emission Restrictions:	Not reported
NH3 Annual Emission Restrictions:	Not reported
VOC Annual Emission Restrictions:	Not reported
AQID:	1190158
Pollutant:	Not reported
Actual Emission:	Not reported
Emission Year:	2015
DEP Number:	Not reported
Facility Contact:	Not reported
Contact Telephone:	Not reported
Contact Email:	Not reported
Region Code:	Not reported
FMF ID:	Not reported
ORIS Code:	Not reported
AQ Class:	Not reported
NAICS Code:	Not reported
NAICS Description:	Not reported
DEP Stack Number:	Not reported
Stack Height:	Not reported
Stack Diameter:	Not reported
Stack Liner:	Not reported
Stack Max Temp:	Not reported
Stack Max Velocity:	Not reported
Stack Flow:	Not reported
DEP EU Number:	Not reported
Segment Number:	Not reported
Is Exempt From 702:	Not reported
Equipment Type Name:	Not reported
Manufacturer:	Not reported
Model Number:	Not reported
Installed Date:	Not reported
EU Decom Date:	Not reported
Max Input Rating:	Not reported
Approval Number:	Not reported
Approval Date:	Not reported
Q1 Operation Percent:	Not reported
Q2 Operation Percent:	Not reported
Q3 Operation Percent:	Not reported
Q4 Operation Percent:	Not reported
Hours Daily:	Not reported
Days Weekly:	Not reported
Weeks Yearly:	Not reported
Type of Material:	Not reported
Case Number:	Not reported
Throughput Data:	Not reported
Sulfur Content Percent:	Not reported
Ash Content Percent:	Not reported
Operating Restrictions:	Not reported
SCC Code:	Not reported
SCC Description:	Not reported
Comments:	Not reported
P10 Act Amount:	Not reported
P10 Act UOM:	Not reported

Map ID
Direction
Distance
Elevation

MAP FINDINGS

Site

Database(s)

EDR ID Number
EPA ID Number

MELROSE-WAKEFIELD HOSPITAL ASSOC. (Continued)

1000489393

P10 POT Amount:	Not reported
P10 POT UOM:	Not reported
P10 Per Amount:	Not reported
P10 Per UOM:	Not reported
SO2 Act Amount:	Not reported
SO2 Act UOM:	Not reported
SO2 POT Amount:	Not reported
SO2 POT UOM:	Not reported
SO2 Per Amount:	Not reported
SO2 Per UOM:	Not reported
NO2 Act Amount:	Not reported
NO2 Act UOM:	Not reported
NO2 POT Amount:	Not reported
NO2 POT UOM:	Not reported
NO2 Per Amount:	Not reported
NO2 Per UOM:	Not reported
CO Act Amount:	Not reported
CO Act UOM:	Not reported
CO POT Amount:	Not reported
CO POT UOM:	Not reported
CO Per Amount:	Not reported
CO Per UOM:	Not reported
VOC Act Amount:	Not reported
VOC Act UOM:	Not reported
VOC POT Amount:	Not reported
VOC POT UOM:	Not reported
VOC Per Amount:	Not reported
VOC Per UOM:	Not reported
PB Act Amount:	Not reported
PB Act UOM:	Not reported
PB POT Amount:	Not reported
PB POT UOM:	Not reported
PB Per Amount:	Not reported
PB Per UOM:	Not reported
P25 Act Amount:	Not reported
P25 Act UOM:	Not reported
P25 POT Amount:	Not reported
P25 POT UOM:	Not reported
P25 Per Amount:	Not reported
P25 Per UOM:	Not reported
NH3 Act Amount:	Not reported
NH3 Act UOM:	Not reported
NH3 POT Amount:	Not reported
NH3 POT UOM:	Not reported
NH3 Per Amount:	Not reported
NH3 Per UOM:	Not reported
Object ID:	Not reported
NAICS Code Count:	Not reported
Primary NAICS:	Not reported
Release Point:	Not reported
Stack Combined Units:	Not reported
Stack Decom Date:	Not reported
DEP Segment Number:	Not reported
Category Type:	Not reported
Emergency Gen:	Not reported
EU Combined Units:	Not reported
Chemical Name:	Not reported

Map ID
Direction
Distance
Elevation

MAP FINDINGS

Site

Database(s)

EDR ID Number
EPA ID Number

MELROSE-WAKEFIELD HOSPITAL ASSOC. (Continued)

1000489393

Max Hourly Fuel Rating: Not reported
Max UOM: Not reported
Segment Decom Date: Not reported
Actual Material Used: Not reported
Actual Material Used UOM: Not reported
P10 Annual Emission Restrictions: Not reported
P25 Annual Emission Restrictions: Not reported
SO2 Annual Emission Restrictions: Not reported
NO2 Annual Emission Restrictions: Not reported
CO Annual Emission Restrictions: Not reported
PB Annual Emission Restrictions: Not reported
NH3 Annual Emission Restrictions: Not reported
VOC Annual Emission Restrictions: Not reported

AQID: Not reported
Name: MELROSE WAKEFIELD HOSPITAL
Address: 585 LEBANON ST
Address 2: Not reported
City,State,Zip: MELROSE, MA 02176
Branch: NE
Facility Status: APPROV
Permit Code: AQ09
Permit Name: Restricted Emissions Status Plan
Owner Name: Not reported
Region: NE
Application Tracking Number: 110584
Facility Account: 51954
Date Closed: 09/10/1996
Applicant Name: MELROSE-WAKEFIELD HOSPITAL
Applicant Address: 585 LEBANON ST
Applicant City: MELROSE
Applicant State: MA
Applicant Zip: 02176
Applicant Telephone: 7816650501
Primary NAICS: Not reported
NAICS Code: Not reported
NAICS Description: Not reported
Latitude: Not reported
Longitude: Not reported

ASBESTOS:

Name: MELROSE/WAKEFIELD HOSPITAL
Address: 585 LEBANON STREET
City,State,Zip: MELROSE, MA 02176
Notification: 100217457R1
DEP Region: NE
Notifiers Name: DEC-TAM CORPORATION
Start Date: 04/17/2015
End Date: 04/18/2015
Date Entered: 10/04/2015
Entry Date: 04/10/2015
Quantity Material Removed SF: 984
Quantity Material Removed LF: 10
Project Description: ,Spr,Trns
AR Tracking ID: Not reported
Super Lic Number: Not reported

Map ID
Direction
Distance
Elevation

MAP FINDINGS

Site

Database(s)

EDR ID Number
EPA ID Number

MELROSE-WAKEFIELD HOSPITAL ASSOC. (Continued)

1000489393

Monitor Lic Number: Not reported
Lab Lic Number: Not reported
Year: 2015
Sticker Number: Not reported
Form Type: Not reported
Fee Status: Not reported
Facility Phone: Not reported
Sub Town: Not reported
Worksite: Not reported
Occupied: Not reported
Contractor: Not reported
Contract Type: Not reported
Hours: Not reported
Project Type: Not reported
Abatement Process: Not reported
Location: Not reported
Decon Process: Not reported
Disposal Methods: Not reported
Facility Usage: Not reported
Waiver Given: Not reported
DEP Waiver Number: Not reported
DLWD Waiver Number: Not reported
Small Owner Occ: Not reported
Owner Name: Not reported
Owner Address: Not reported
Owner City: Not reported
Owner State: Not reported
On Site Manager Name: Not reported
On Site Manager Phone: Not reported
Ins Comp: Not reported
Policy Number: Not reported
EXP Date: Not reported
Facility Size: Not reported
Transporter Name: Not reported
Transporter Address: Not reported
Transporter City: Not reported
Transporter State: Not reported
Final Site: Not reported
Certified Name: Not reported
Cert Sign Date: Not reported
Certified Company: Not reported
Certified Phone: Not reported
Entered_by: Not reported

Name: MELROSE WAKEFIELD HOSPITAL
Address: 585 LEBANON ST
City,State,Zip: MELROSE, MA
Notification: Not reported
DEP Region: Not reported
Notifiers Name: Not reported
Start Date: 05/31/2014
End Date: 06/01/2014
Date Entered: Not reported
Entry Date: 05/16/2014
Quantity Material Removed SF: 1100.00
Quantity Material Removed LF: .00
Project Description: Trns

Map ID
Direction
Distance
Elevation

MAP FINDINGS

Site

Database(s)

EDR ID Number
EPA ID Number

MELROSE-WAKEFIELD HOSPITAL ASSOC. (Continued)

1000489393

AR Tracking ID: 189472
Super Lic Number: AS071933
Monitor Lic Number: AA000144
Lab Lic Number: AA000144
Year: 2014
Sticker Number: 100199189
Form Type: ANF-001
Fee Status: Fifty
Facility Phone: 7819793281
Sub Town: Not reported
Worksite: CAFE FIRST FLOOR
Occupied: -1
Contractor: AC000035
Contract Type: WRITTEN
Hours: Week days: N/A Week end: 7A-4P
Project Type: Renv
Abatement Process: Fcontain,DECTAM SOP GRINDING METHODS
Location: Indoors
Decon Process: THREE STAGE
Disposal Methods: MATERIAL WILL BE WETTED AND PLACED IN PRELABELED BAGS FOR DISPOSAL
Facility Usage: HOSPITAL
Waiver Given: Not reported
DEP Waiver Number: Not reported
DLWD Waiver Number: Not reported
Small Owner Occ: 5
Owner Name: HALLMARK HEALTH SYSTEMS
Owner Address: 585 LEBANON STREET
Owner City: MELROSE
Owner State: MA
On Site Manager Name: NADINE FIRTH
On Site Manager Phone: 781-338-7486
Ins Comp: GREAT DIVIDE
Policy Number: WCA153726612
EXP Date: 12/28/2014
Facility Size: 2000000
Transporter Name: Not reported
Transporter Address: Not reported
Transporter City: Not reported
Transporter State: Not reported
Final Site: 39
Certified Name: ADAM GIRARD
Cert Sign Date: 05/15/2014
Certified Company: DEC-TAM
Certified Phone: 9784702860
Entered_by: Not reported

Name: MELROSE/WAKEFIELD HOSPITAL
Address: 585 LEBANON STREET
City,State,Zip: MELROSE, MA
Notification: Not reported
DEP Region: Not reported
Notifiers Name: Not reported
Start Date: 07/05/2011
End Date: 07/18/2011
Date Entered: Not reported
Entry Date: 06/09/2011
Quantity Material Removed SF: 12324.00

Map ID
Direction
Distance
Elevation

MAP FINDINGS

Site

Database(s)

EDR ID Number
EPA ID Number

MELROSE-WAKEFIELD HOSPITAL ASSOC. (Continued)

1000489393

Quantity Material Removed LF: .00
Project Description: Trns
AR Tracking ID: 143065
Super Lic Number: AS071933
Monitor Lic Number: AA000144
Lab Lic Number: AA000144
Year: 2011
Sticker Number: 100127891
Form Type: ANF-001
Fee Status: Fifty
Facility Phone: 7819793292
Sub Town: Not reported
Worksite: MED 3-4TH FLOOR
Occupied: -1
Contractor: AC000035
Contract Type: WRITTEN
Hours: Week days: 7A-4P Week end:
Project Type: Renv
Abatement Process: CRITS/SGUARD/NEGAIR
Location: Indoors
Decon Process: THREE STAGE
Disposal Methods: MATERIAL WILL BE WETTED AND PLACED IN DOUBLE BAGS AND LABELED FOR TRANSPORTATION

Facility Usage: HOSPITAL
Waiver Given: Not reported
DEP Waiver Number: Not reported
DLWD Waiver Number: Not reported
Small Owner Occ: 5
Owner Name: HALLMARK HEALTH SYSTEM
Owner Address: 239 COMMERCIAL STREET, STE 171
Owner City: MALDEN
Owner State: MA
On Site Manager Name: NADINE FIRTH
On Site Manager Phone: Not reported
Ins Comp: ZURICH AMERICAN
Policy Number: WC488324701
EXP Date: 12/28/2011
Facility Size: 278000
Transporter Name: Not reported
Transporter Address: Not reported
Transporter City: Not reported
Transporter State: Not reported
Final Site: 39
Certified Name: MIKE MORRIS
Cert Sign Date: 06/09/2011
Certified Company: DEC-TAM
Certified Phone: 9784702860
Entered_by: Not reported

Name: MELROSE WAKEFIELD HOSPITAL
Address: 585 LEBANON STREET
City,State,Zip: MELROSE, MA
Notification: Not reported
DEP Region: Not reported
Notifiers Name: Not reported
Start Date: 08/13/2015
End Date: 08/14/2015

Map ID
Direction
Distance
Elevation

MAP FINDINGS

Site

Database(s)

EDR ID Number
EPA ID Number

MELROSE-WAKEFIELD HOSPITAL ASSOC. (Continued)

1000489393

Date Entered: Not reported
Entry Date: 07/31/2015
Quantity Material Removed SF: .00
Quantity Material Removed LF: 80.00
Project Description: PIPEINSUL
AR Tracking ID: 218790
Super Lic Number: AS071933
Monitor Lic Number: AA000144
Lab Lic Number: AA000144
Year: 2015
Sticker Number: 100225904
Form Type: ANF-001
Fee Status: HUNDRED
Facility Phone: 7819793281
Sub Town: Not reported
Worksite: SUGICAL BLDG 2- & 3RD FL PIPE CHASE
Occupied: -1
Contractor: AC000873
Contract Type: WRITTEN
Hours: 7A-4P
Project Type: Renv
Abatement Process: Glv,Encl
Location: INDOORS
Decon Process: THREE STAGE
Disposal Methods: MATERIAL WILL BE WETTED AND PLACED IN PRELABELED BAGS FOR DISPOSAL
Facility Usage: HOSPITAL
Waiver Given: Not reported
DEP Waiver Number: Not reported
DLWD Waiver Number: Not reported
Small Owner Occ: 0
Owner Name: MELROSE WAKEFIELD HOSPITAL
Owner Address: 585 LEBANON ST
Owner City: MELROSE
Owner State: MA
On Site Manager Name: JIM KINSELLA
On Site Manager Phone: 6179793271
Ins Comp: A.I.M MUTUAL INSURANCE COMPANY
Policy Number: AWC-400-7031338-2014A
EXP Date: 8/21/2015
Facility Size: 254000
Transporter Name: DEC-TAM CORPORATION
Transporter Address: 50 CONCORD ST
Transporter City: NORTH READING
Transporter State: MA
Final Site: Not reported
Certified Name: DIANE BARD
Cert Sign Date: 07/31/2015
Certified Company: CRUZ ABATEMENT & CONTRACTING SERVICES,LLC
Certified Phone: 9786555466
Entered_by: CRUZABATE1

Name: MELROSE WAKEFIELD HOSPITAL
Address: 585 LEBANON STREET
City,State,Zip: MELROSE, MA
Notification: Not reported
DEP Region: Not reported
Notifiers Name: Not reported

Map ID
Direction
Distance
Elevation

MAP FINDINGS

Site

Database(s)

EDR ID Number
EPA ID Number

MELROSE-WAKEFIELD HOSPITAL ASSOC. (Continued)

1000489393

Start Date: 08/16/2007
End Date: 08/24/2007
Date Entered: Not reported
Entry Date: 08/02/2007
Quantity Material Removed SF: 2000.00
Quantity Material Removed LF: .00
Project Description: Trns
AR Tracking ID: 86706
Super Lic Number: AS033135
Monitor Lic Number: AA000131
Lab Lic Number: AA000145
Year: 2007
Sticker Number: 100059351
Form Type: ANF-001
Fee Status: Fifty
Facility Phone: Not reported
Sub Town: Not reported
Worksite: 3RD FLOOR
Occupied: -1
Contractor: AC000392
Contract Type: WRITTEN
Hours: Week days: 7AM-3PM Week end: N/A
Project Type: Renv
Abatement Process: Fcontain
Location: Indoors
Decon Process: 3-CHAMBERED DECONTAMINATION FACILITY WITH SHOWER
Disposal Methods: ACM WILL BE WET (HAND TO BAG) ACM WILL BE LABELED, PACKAGED & TRANSPORTED

Facility Usage: HOSPITAL
Waiver Given: Not reported
DEP Waiver Number: Not reported
DLWD Waiver Number: Not reported
Small Owner Occ: 5
Owner Name: HALLMARK HEALTH SYSTEM INC.
Owner Address: 100 HOSPITAL ROAD
Owner City: MALDEN, MA
Owner State: MA
On Site Manager Name: MIKE MICHALSKI
On Site Manager Phone: 781-338-7490
Ins Comp: Not reported
Policy Number: Not reported
EXP Date: Not reported
Facility Size: Not reported
Transporter Name: NORTHEAST REMEDIATION
Transporter Address: 25 STOREY AVENUE #256
Transporter City: NEWBURYPORT, MA
Transporter State: Not reported
Final Site: 47
Certified Name: SARAH MARCONE
Cert Sign Date: 08/02/2007
Certified Company: NER
Certified Phone: 6173899188
Entered_by: Not reported

Name: MELROSE WAKEFIELD HOSPITAL
Address: 585 LEBANON STREET
City,State,Zip: MELROSE, MA

Map ID
Direction
Distance
Elevation

MAP FINDINGS

Site

Database(s)

EDR ID Number
EPA ID Number

MELROSE-WAKEFIELD HOSPITAL ASSOC. (Continued)

1000489393

Notification: Not reported
DEP Region: Not reported
Notifiers Name: Not reported
Start Date: 07/25/2016
End Date: 07/30/2016
Date Entered: Not reported
Entry Date: 07/05/2016
Quantity Material Removed SF: 830.00
Quantity Material Removed LF: .00
Project Description: OTHER VAT MASTIC
AR Tracking ID: 242797
Super Lic Number: AS071933
Monitor Lic Number: AA000144
Lab Lic Number: AA000144
Year: 2016
Sticker Number: 100246577
Form Type: ANF-001
Fee Status: HUNDRED
Facility Phone: 7813066520
Sub Town: Not reported
Worksite: STAIRWELL D, ELEVATOR LOBBY STAIRWLL, BSMT 1 & 2
Occupied: -1
Contractor: AC000850
Contract Type: WRITTEN
Hours: 7:00AM-3:30PM
Project Type: Renv
Abatement Process: Fcontain
Location: INDOORS
Decon Process: THREE STAGE DECON
Disposal Methods: DOUBLE BAG, WET METHODS
Facility Usage: HOSPITAL
Waiver Given: Not reported
DEP Waiver Number: Not reported
DLWD Waiver Number: Not reported
Small Owner Occ: 0
Owner Name: HALLMARK HEALTH SYSTEM INC.
Owner Address: 170 GOVERNORS AVENUE
Owner City: MEDFORD
Owner State: MA
On Site Manager Name: JIM KINSELLA
On Site Manager Phone: 6179793271
Ins Comp: TRAVELERS
Policy Number: 7B JUB 6B054514
EXP Date: 6/8/2017
Facility Size: 254000
Transporter Name: DEC-TAM CORPORATION
Transporter Address: 50 CONCORD STREET
Transporter City: NORTH READING
Transporter State: MA
Final Site: Not reported
Certified Name: FRANKLIN SUARDI
Cert Sign Date: 07/05/2016
Certified Company: FJC ENTERPRISES, INC.
Certified Phone: 9786555078
Entered_by: FSUARDI

Name: MELROSE/WAKEFIELD HOSPITAL

Map ID
Direction
Distance
Elevation

MAP FINDINGS

Site

Database(s)

EDR ID Number
EPA ID Number

MELROSE-WAKEFIELD HOSPITAL ASSOC. (Continued)

1000489393

Address: 585 LEBANON STREET
City,State,Zip: MELROSE, MA
Notification: Not reported
DEP Region: Not reported
Notifiers Name: Not reported
Start Date: 07/29/2010
End Date: 12/31/2010
Date Entered: Not reported
Entry Date: 07/15/2010
Quantity Material Removed SF: 9400.00
Quantity Material Removed LF: .00
Project Description: Trns
AR Tracking ID: 129180
Super Lic Number: AS071933
Monitor Lic Number: AA000144
Lab Lic Number: AA000144
Year: 2010
Sticker Number: 100109761
Form Type: ANF-001
Fee Status: Fifty
Facility Phone: 7819793292
Sub Town: Not reported
Worksite: MED 3-3RD FLOOR
Occupied: -1
Contractor: AC000035
Contract Type: WRITTEN
Hours: Week days: 7A-4P Week end:
Project Type: Renv
Abatement Process: CRITS/SGUARD/NEGAIR
Location: Indoors
Decon Process: THREE STAGE
Disposal Methods: MATERIALS WILL BE WETTED AND PLACED IN DOUBLE BAGS AND LABELED FOR
TRANSPORTATION
Facility Usage: HEATH CARE FACILITY
Waiver Given: Not reported
DEP Waiver Number: Not reported
DLWD Waiver Number: Not reported
Small Owner Occ: 5
Owner Name: HALLMARK HEALTH SYSTEME
Owner Address: 239 COMMERCIAL STREET - SUITE 171
Owner City: MALDEN
Owner State: MA
On Site Manager Name: JUSTIN FERBERT
On Site Manager Phone: 781-979-3292
Ins Comp: ZURICH AMERICAN
Policy Number: WC488324700
EXP Date: 12/28/2010
Facility Size: 175,000
Transporter Name: Not reported
Transporter Address: Not reported
Transporter City: Not reported
Transporter State: Not reported
Final Site: 39
Certified Name: MIKE MORRIS
Cert Sign Date: 07/15/2010
Certified Company: DEC-TAM
Certified Phone: 9784702860

Map ID
Direction
Distance
Elevation

MAP FINDINGS

Site

Database(s)

EDR ID Number
EPA ID Number

MELROSE-WAKEFIELD HOSPITAL ASSOC. (Continued)

1000489393

Entered_by: Not reported

Name: MELROSE WAKEFIELD HOSPITAL
Address: 585 LEBANON STREET
City,State,Zip: MELROSE, MA
Notification: Not reported
DEP Region: Not reported
Notifiers Name: Not reported
Start Date: 07/25/2016
End Date: 07/30/2016
Date Entered: Not reported
Entry Date: 06/30/2016
Quantity Material Removed SF: 830.00
Quantity Material Removed LF: .00
Project Description: OTHER VAT MASTIC
AR Tracking ID: 242490
Super Lic Number: AS071933
Monitor Lic Number: AA000144
Lab Lic Number: AA000144
Year: 2016
Sticker Number: 100246364
Form Type: ANF-001
Fee Status: HUNDRED
Facility Phone: 7813066520
Sub Town: Not reported
Worksite: STAIRWELL D, ELEVATOR LOBBY STAIRWELL, BSMT 1 & 2
Occupied: -1
Contractor: AC000035
Contract Type: WRITTEN
Hours: 7.00 AM - 3.30 PM
Project Type: Renv
Abatement Process: Fcontain
Location: INDOORS
Decon Process: THREE STAGE DECON
Disposal Methods: DOUBLE BAG, WET METHODS
Facility Usage: HOSPITAL
Waiver Given: Not reported
DEP Waiver Number: Not reported
DLWD Waiver Number: Not reported
Small Owner Occ: 0
Owner Name: HALLMARK HEALTH SYSTEM INC.
Owner Address: 170 GOVERNORS AVENUE
Owner City: MEDFORD
Owner State: MA
On Site Manager Name: JIM KINSELLA
On Site Manager Phone: 6179793271
Ins Comp: THE HARTFORD INSURANCE COMPANY
Policy Number: UB-2E618043-15
EXP Date: 12/28/2016
Facility Size: 254000
Transporter Name: DEC-TAM CORPORATION
Transporter Address: 50 CONCORD STREET
Transporter City: NORTH READING
Transporter State: MA
Final Site: Not reported
Certified Name: ADAM GIRARD
Cert Sign Date: 06/30/2016

Map ID
Direction
Distance
Elevation

MAP FINDINGS

Site

Database(s)

EDR ID Number
EPA ID Number

MELROSE-WAKEFIELD HOSPITAL ASSOC. (Continued)

1000489393

Certified Company: DEC-TAM CORPORATION
Certified Phone: 9784702860
Entered_by: DECTAM

Name: MELROSE/WAKEFIELD HOSPITAL
Address: 585 LEBANON STREET
City,State,Zip: MELROSE, MA
Notification: Not reported
DEP Region: Not reported
Notifiers Name: Not reported
Start Date: 12/05/2011
End Date: 12/09/2011
Date Entered: Not reported
Entry Date: 11/21/2011
Quantity Material Removed SF: 650.00
Quantity Material Removed LF: .00
Project Description: Trns
AR Tracking ID: 150837
Super Lic Number: AS071933
Monitor Lic Number: AA000128
Lab Lic Number: AA000128
Year: 2011
Sticker Number: 100138488
Form Type: ANF-001
Fee Status: Fifty
Facility Phone: 7819793292
Sub Town: Not reported
Worksite: 2ND FL RADIOLOGY DEPT
Occupied: -1
Contractor: AC000035
Contract Type: WRITTEN
Hours: Week days: 6P-230A Week end:
Project Type: Renv
Abatement Process: Fcontain
Location: Indoors
Decon Process: THREE STAGE
Disposal Methods: MATERIALS WILL BE WETTED AND PLACED IN DOUBLE BAGS AND LABELED FOR TRANSPORTATION

Facility Usage: HOSPITAL
Waiver Given: Not reported
DEP Waiver Number: Not reported
DLWD Waiver Number: Not reported
Small Owner Occ: 5
Owner Name: HALLMARK HEALTH SYSTEM
Owner Address: 239 COMMERCIAL STREET, SUITE 171
Owner City: MALDEN
Owner State: MA
On Site Manager Name: NADINE FIRTH
On Site Manager Phone: Not reported
Ins Comp: ZURICH AMERICAN
Policy Number: WC488324701
EXP Date: 12/28/2011
Facility Size: 278000
Transporter Name: Not reported
Transporter Address: Not reported
Transporter City: Not reported
Transporter State: Not reported

Map ID
Direction
Distance
Elevation

MAP FINDINGS

Site

Database(s)

EDR ID Number
EPA ID Number

MELROSE-WAKEFIELD HOSPITAL ASSOC. (Continued)

1000489393

Final Site: 39
Certified Name: MIKE MORRIS
Cert Sign Date: 11/21/2011
Certified Company: DEC-TAM
Certified Phone: 9784702860
Entered_by: Not reported

Name: MELROSE WAKEFIELD HOSPITAL
Address: 585 LEBANON STREET
City,State,Zip: MELROSE, MA
Notification: Not reported
DEP Region: Not reported
Notifiers Name: Not reported
Start Date: 12/08/2011
End Date: 12/09/2011
Date Entered: Not reported
Entry Date: 11/22/2011
Quantity Material Removed SF: .00
Quantity Material Removed LF: 16.00
Project Description: Trns
AR Tracking ID: 150892
Super Lic Number: AS071933
Monitor Lic Number: AA000128
Lab Lic Number: AA000128
Year: 2011
Sticker Number: 100138566
Form Type: ANF-001
Fee Status: Fifty
Facility Phone: 7819793292
Sub Town: Not reported
Worksite: BASE MECH ROOM
Occupied: -1
Contractor: AC000035
Contract Type: WRITTEN
Hours: Week days: 6P-3A Week end:
Project Type: Renv
Abatement Process: Glv
Location: Indoors
Decon Process: THREE STAGE
Disposal Methods: MATERAIL WILL BE WETTED AND PLACED IN PRELABELED BAGS FOR DISPOSAL
Facility Usage: HOSPITAL
Waiver Given: Not reported
DEP Waiver Number: Not reported
DLWD Waiver Number: Not reported
Small Owner Occ: 5
Owner Name: HALLMARK HEALTH SYSTEMS
Owner Address: 585 LEBANON STREET
Owner City: MELROSE
Owner State: MA
On Site Manager Name: JUSTIN FERBERT
On Site Manager Phone: Not reported
Ins Comp: ZURICH AMERICAN
Policy Number: WC488724301
EXP Date: 12/28/2011
Facility Size: 278000
Transporter Name: Not reported
Transporter Address: Not reported

Map ID
Direction
Distance
Elevation

MAP FINDINGS

Site

Database(s)

EDR ID Number
EPA ID Number

MELROSE-WAKEFIELD HOSPITAL ASSOC. (Continued)

1000489393

Transporter City: Not reported
Transporter State: Not reported
Final Site: 39
Certified Name: MICHAEL MORRIS
Cert Sign Date: 11/22/2011
Certified Company: DEC-TAM
Certified Phone: 9784702860
Entered_by: Not reported

Name: MELROSE WAKEFIELD HOSPITAL
Address: 585 LEBANON STREET
City,State,Zip: MELROSE, MA
Notification: Not reported
DEP Region: Not reported
Notifiers Name: Not reported
Start Date: 10/24/2011
End Date: 10/25/2011
Date Entered: Not reported
Entry Date: 10/10/2011
Quantity Material Removed SF: .00
Quantity Material Removed LF: 200.00
Project Description: Trns
AR Tracking ID: 149075
Super Lic Number: AS071933
Monitor Lic Number: AA000128
Lab Lic Number: AA000128
Year: 2011
Sticker Number: 100136032
Form Type: ANF-001
Fee Status: Fifty
Facility Phone: 7819793292
Sub Town: Not reported
Worksite: 63 MECH ROOM
Occupied: -1
Contractor: AC000035
Contract Type: Off
Hours: Week days: 6P-3A Week end:
Project Type: Renv
Abatement Process: Glv
Location: Indoors
Decon Process: THREE STAGE
Disposal Methods: MATERIAL WILL BE WETTED AND PLACED IN PRELABELED BAGS FOR DISPOSAL
Facility Usage: HOSPITAL
Waiver Given: Not reported
DEP Waiver Number: Not reported
DLWD Waiver Number: Not reported
Small Owner Occ: 5
Owner Name: MELROSE WAKEFIELD HOSPITAL
Owner Address: 585 LEBANON ST
Owner City: MELROSE
Owner State: MA
On Site Manager Name: JUSTINFERBERT
On Site Manager Phone: Not reported
Ins Comp: ZURICH AMERICAN
Policy Number: WC488724301
EXP Date: 12/28/2011
Facility Size: Not reported

Map ID
Direction
Distance
Elevation

MAP FINDINGS

Site

Database(s)

EDR ID Number
EPA ID Number

MELROSE-WAKEFIELD HOSPITAL ASSOC. (Continued)

1000489393

Transporter Name: Not reported
Transporter Address: Not reported
Transporter City: Not reported
Transporter State: Not reported
Final Site: 39
Certified Name: MIKE MORRIS
Cert Sign Date: 10/10/2011
Certified Company: DEC-TAM,
Certified Phone: 9784702860
Entered_by: Not reported

Name: MELROSE WAKEFIELD HOSPITAL
Address: 585 LEBANON ST
City,State,Zip: MELROSE, MA
Notification: Not reported
DEP Region: Not reported
Notifiers Name: Not reported
Start Date: 06/20/2011
End Date: 06/22/2011
Date Entered: Not reported
Entry Date: 06/01/2011
Quantity Material Removed SF: 560.00
Quantity Material Removed LF: .00
Project Description: Trns
AR Tracking ID: 142591
Super Lic Number: AS071933
Monitor Lic Number: AA000128
Lab Lic Number: AA000128
Year: 2011
Sticker Number: 100127255
Form Type: ANF-001
Fee Status: Fifty
Facility Phone: 7819793292
Sub Town: Not reported
Worksite: NEW PATHOLOGY OFFICE-2ND F
Occupied: -1
Contractor: AC000035
Contract Type: Off
Hours: Week days: 7A-4P Week end:
Project Type: Renv
Abatement Process: CRIT,SPLASHGUARDS,NEG AIR
Location: Indoors
Decon Process: THREE STAGE
Disposal Methods: MATERIAL WILL BE WETTED AND PLACED IN PRELABELED BAGS FOR DISPOSAL
Facility Usage: HOSPITAL
Waiver Given: Not reported
DEP Waiver Number: Not reported
DLWD Waiver Number: Not reported
Small Owner Occ: 5
Owner Name: HALLMARK HEALTH
Owner Address: 170 GOVERNOR'S AVENUE
Owner City: MEDFORD
Owner State: MA
On Site Manager Name: RICHARD JACKSON
On Site Manager Phone: Not reported
Ins Comp: ZURICH AMERICIAN
Policy Number: WC488724301

Map ID
Direction
Distance
Elevation

MAP FINDINGS

Site

Database(s)

EDR ID Number
EPA ID Number

MELROSE-WAKEFIELD HOSPITAL ASSOC. (Continued)

1000489393

EXP Date: 12/28/2011
Facility Size: 278000
Transporter Name: Not reported
Transporter Address: Not reported
Transporter City: Not reported
Transporter State: Not reported
Final Site: 39
Certified Name: MIKE MORRIS
Cert Sign Date: 06/01/2011
Certified Company: DEC-TAM
Certified Phone: 9784702860
Entered_by: Not reported

Name: MELROSE WAKEFIELD HOSPITAL
Address: 585 LEBANON STREET
City,State,Zip: MELROSE, MA
Notification: Not reported
DEP Region: Not reported
Notifiers Name: Not reported
Start Date: 03/07/2014
End Date: 03/09/2014
Date Entered: Not reported
Entry Date: 02/21/2014
Quantity Material Removed SF: 1100.00
Quantity Material Removed LF: .00
Project Description: Trns
AR Tracking ID: 185537
Super Lic Number: AS071933
Monitor Lic Number: AA000144
Lab Lic Number: AA000144
Year: 2014
Sticker Number: 100193938
Form Type: ANF-001
Fee Status: Fifty
Facility Phone: 7819793281
Sub Town: Not reported
Worksite: CAFE - FIRST FLOOR
Occupied: -1
Contractor: AC000035
Contract Type: WRITTEN
Hours: Week days: 7P-4A Week end: 7A-11P
Project Type: Renv
Abatement Process: Fcontain
Location: Indoors
Decon Process: THREE STAGE
Disposal Methods: MATERIAL WILL BE WETTED AND PLACED IN PRELABELED BAGS FOR DISPOSAL
Facility Usage: HOSPITAL
Waiver Given: Not reported
DEP Waiver Number: Not reported
DLWD Waiver Number: Not reported
Small Owner Occ: 5
Owner Name: HALLAMRK HEALTH
Owner Address: 585 LEBANON STREET
Owner City: MELROSE
Owner State: MA
On Site Manager Name: NADINE FIRTH
On Site Manager Phone: Not reported

Map ID
Direction
Distance
Elevation

MAP FINDINGS

Site

Database(s)

EDR ID Number
EPA ID Number

MELROSE-WAKEFIELD HOSPITAL ASSOC. (Continued)

1000489393

Ins Comp: GREAT DIVIDE
Policy Number: WCA153726612
EXP Date: 12/28/2014
Facility Size: 278000
Transporter Name: Not reported
Transporter Address: Not reported
Transporter City: Not reported
Transporter State: Not reported
Final Site: 39
Certified Name: ADAM GIRARD
Cert Sign Date: 02/21/2014
Certified Company: DEC-TAM
Certified Phone: 9784702860
Entered_by: Not reported

Name: MELROSE WAKEFIELD HOSPITAL
Address: 585 LEBANON STREET
City,State,Zip: MELROSE, MA
Notification: Not reported
DEP Region: Not reported
Notifiers Name: Not reported
Start Date: 05/14/2019
End Date: 06/07/2019
Date Entered: Not reported
Entry Date: 05/17/2019
Quantity Material Removed SF: 23975
Quantity Material Removed LF: 1400
Project Description: PIPEINSUL OTHER VAT MST/JTCMP/CLK TXTC
AR Tracking ID: 319883
Super Lic Number: AS032177
Monitor Lic Number: AA000216
Lab Lic Number: AA000216
Year: 2019
Sticker Number: 100307358R
Form Type: ANF-001
Fee Status: THIRTY FIVE
Facility Phone: 7819793281
Sub Town: Not reported
Worksite: THROUGHOUT 1ST & 2ND FLOOR
Occupied: -1
Contractor: AC000035
Contract Type: WRITTEN
Hours: 7AM-3.30PM
Project Type: Renv
Abatement Process: Glv,Fcontain
Location: INOUTDOORS
Decon Process: THREE STAGE DECON
Disposal Methods: DOUBLE BAG,WET METHODS
Facility Usage: HOSPITAL
Waiver Given: Not reported
DEP Waiver Number: Not reported
DLWD Waiver Number: Not reported
Small Owner Occ: 0
Owner Name: MELROSE WAKEFIELD HOSPITAL
Owner Address: 585 LEBANON STREET
Owner City: MELROSE
Owner State: MA

Map ID
Direction
Distance
Elevation

MAP FINDINGS

Site

Database(s)

EDR ID Number
EPA ID Number

MELROSE-WAKEFIELD HOSPITAL ASSOC. (Continued)

1000489393

On Site Manager Name: JIM KINSELLA
On Site Manager Phone: 7819793281
Ins Comp: STATE NATIONAL INSURANCE COMPANY
Policy Number: NFAO867332
EXP Date: 12/28/2019
Facility Size: 2000000
Transporter Name: DEC-TAM CORPORATION
Transporter Address: 50 CONCORD STREET
Transporter City: NORTH READING
Transporter State: MA
Final Site: Not reported
Certified Name: ADAM GIRARD
Cert Sign Date: 05/17/2019
Certified Company: DEC-TAM CORPORATION
Certified Phone: 9784702860
Entered_by: DECTAM

Name: MELROSE WAKEFIELD HOSPITAL
Address: 585 LEBANON STREET
City,State,Zip: MELROSE, MA
Notification: Not reported
DEP Region: Not reported
Notifiers Name: Not reported
Start Date: 05/14/2019
End Date: 06/07/2019
Date Entered: Not reported
Entry Date: 04/30/2019
Quantity Material Removed SF: 23975
Quantity Material Removed LF: 1400
Project Description: PIPEINSUL OTHER VAT MST/JTCMP/CLK TXTC
AR Tracking ID: 318545
Super Lic Number: AS032177
Monitor Lic Number: AA000216
Lab Lic Number: AA000216
Year: 2019
Sticker Number: 100307358
Form Type: ANF-001
Fee Status: HUNDRED
Facility Phone: 7819793281
Sub Town: Not reported
Worksite: THROUGHOUT 1ST & 2ND FLOOR
Occupied: -1
Contractor: AC000035
Contract Type: WRITTEN
Hours: 7AM-3.30PM
Project Type: Renv
Abatement Process: Glv,Fcontain
Location: INOUTDOORS
Decon Process: THREE STAGE DECON
Disposal Methods: DOUBLE BAG,WET METHODS
Facility Usage: HOSPITAL
Waiver Given: Not reported
DEP Waiver Number: Not reported
DLWD Waiver Number: Not reported
Small Owner Occ: 0
Owner Name: MELROSE WAKEFIELD HOSPITAL
Owner Address: 585 LEBANON STREET

Map ID
Direction
Distance
Elevation

MAP FINDINGS

Site

Database(s)

EDR ID Number
EPA ID Number

MELROSE-WAKEFIELD HOSPITAL ASSOC. (Continued)

1000489393

Owner City: MELROSE
Owner State: MA
On Site Manager Name: JIM KINSELLA
On Site Manager Phone: 7819793281
Ins Comp: STATE NATIONAL INSURANCE COMPANY
Policy Number: NFAO867332
EXP Date: 12/28/2019
Facility Size: 2000000
Transporter Name: DEC-TAM CORPORATION
Transporter Address: 50 CONCORD STREET
Transporter City: NORTH READING
Transporter State: MA
Final Site: Not reported
Certified Name: ADAM GIRARD
Cert Sign Date: 04/30/2019
Certified Company: DEC-TAM CORPORATION
Certified Phone: 9784702860
Entered_by: DECTAM

Name: MELROSE WAKEFIELD HOSPITAL
Address: 585 LEBANON STREET
City,State,Zip: MELROSE, MA
Notification: Not reported
DEP Region: Not reported
Notifiers Name: Not reported
Start Date: 07/24/2019
End Date: 07/24/2019
Date Entered: Not reported
Entry Date: 07/09/2019
Quantity Material Removed SF: 0
Quantity Material Removed LF: 10
Project Description: PIPEINSUL
AR Tracking ID: 323630
Super Lic Number: AS032177
Monitor Lic Number: AA000216
Lab Lic Number: AA000216
Year: 2019
Sticker Number: 100311830
Form Type: ANF-001
Fee Status: HUNDRED
Facility Phone: 7819793281
Sub Town: Not reported
Worksite: BIO MED STORAGE ROOM BASEMENT AREA
Occupied: -1
Contractor: AC000035
Contract Type: WRITTEN
Hours: 2PM-11.30PM
Project Type: Renv
Abatement Process: Fcontain
Location: INDOORS
Decon Process: THREE STAGE DECON REMOTE
Disposal Methods: DOUBLE BAG,WET METHODS
Facility Usage: HOSPITAL
Waiver Given: Not reported
DEP Waiver Number: Not reported
DLWD Waiver Number: Not reported
Small Owner Occ: 0

Map ID
Direction
Distance
Elevation

MAP FINDINGS

Site

Database(s)

EDR ID Number
EPA ID Number

MELROSE-WAKEFIELD HOSPITAL ASSOC. (Continued)

1000489393

Owner Name: MELROSE WAKEFIELD HOSPITAL
Owner Address: 585 LEBANON STREET
Owner City: MELROSE
Owner State: MA
On Site Manager Name: DAN ARSENAULT
On Site Manager Phone: 7819793281
Ins Comp: STATE NATIONAL INSURANCE COMPANY
Policy Number: NFAO867332
EXP Date: 12/28/2019
Facility Size: 2000000
Transporter Name: DEC-TAM CORPORATION
Transporter Address: 50 CONCORD STREET
Transporter City: NORTH READING
Transporter State: MA
Final Site: Not reported
Certified Name: ADAM GIRARD
Cert Sign Date: 07/09/2019
Certified Company: DEC-TAM CORPORATION
Certified Phone: 9784702860
Entered_by: DECTAM

Name: MELROSE WAKEFIELD HOSPITAL
Address: 585 LEBANON STREET
City,State,Zip: MELROSE, MA 02176
Notification: 100246364R1
DEP Region: NE
Notifiers Name: DEC-TAM CORPORATION
Start Date: 07/25/2016
End Date: 07/30/2016
Date Entered: 01/07/2016
Entry Date: 07/01/2016
Quantity Material Removed SF: 830
Quantity Material Removed LF: 0
Project Description: OTHER VAT MASTIC
AR Tracking ID: Not reported
Super Lic Number: Not reported
Monitor Lic Number: Not reported
Lab Lic Number: Not reported
Year: 2016
Sticker Number: Not reported
Form Type: Not reported
Fee Status: Not reported
Facility Phone: Not reported
Sub Town: Not reported
Worksite: Not reported
Occupied: Not reported
Contractor: Not reported
Contract Type: Not reported
Hours: Not reported
Project Type: Not reported
Abatement Process: Not reported
Location: Not reported
Decon Process: Not reported
Disposal Methods: Not reported
Facility Usage: Not reported
Waiver Given: Not reported
DEP Waiver Number: Not reported

Map ID
Direction
Distance
Elevation

MAP FINDINGS

Site

Database(s)

EDR ID Number
EPA ID Number

MELROSE-WAKEFIELD HOSPITAL ASSOC. (Continued)

1000489393

DLWD Waiver Number: Not reported
Small Owner Occ: Not reported
Owner Name: Not reported
Owner Address: Not reported
Owner City: Not reported
Owner State: Not reported
On Site Manager Name: Not reported
On Site Manager Phone: Not reported
Ins Comp: Not reported
Policy Number: Not reported
EXP Date: Not reported
Facility Size: Not reported
Transporter Name: Not reported
Transporter Address: Not reported
Transporter City: Not reported
Transporter State: Not reported
Final Site: Not reported
Certified Name: Not reported
Cert Sign Date: Not reported
Certified Company: Not reported
Certified Phone: Not reported
Entered_by: Not reported

Name: MELROSE/WAKEFIELD HOSPITAL
Address: 585 LEBANON STREET
City,State,Zip: MELROSE, MA
Notification: Not reported
DEP Region: Not reported
Notifiers Name: Not reported
Start Date: 04/17/2015
End Date: 04/19/2015
Date Entered: Not reported
Entry Date: 04/01/2015
Quantity Material Removed SF: 984.00
Quantity Material Removed LF: 10.00
Project Description: ,Spr,Trns
AR Tracking ID: 209667
Super Lic Number: AS071933
Monitor Lic Number: AA000144
Lab Lic Number: AA000144
Year: 2015
Sticker Number: 100217630
Form Type: ANF-001
Fee Status: HUNDRED
Facility Phone: 7819793281
Sub Town: Not reported
Worksite: BLDG 51 RAMP AREA, 1ST FL BSMT COORIDOR
Occupied: -1
Contractor: AC000873
Contract Type: WRITTEN
Hours: 3P-11P
Project Type: Renv
Abatement Process: Fcontain
Location: INDOORS
Decon Process: THREE STAGE
Disposal Methods: MATERIALS WIL BE WETTED AND PLACED IN DOUBLE BAGS AND LABELED FOR TRANSPORTATION

Map ID
Direction
Distance
Elevation

MAP FINDINGS

Site

Database(s)

EDR ID Number
EPA ID Number

MELROSE-WAKEFIELD HOSPITAL ASSOC. (Continued)

1000489393

Facility Usage: HOSPITAL
Waiver Given: Not reported
DEP Waiver Number: Not reported
DLWD Waiver Number: Not reported
Small Owner Occ: 0
Owner Name: MELROSE/WAKEFIELD HOSPITAL
Owner Address: 585 LEBANON STREET
Owner City: MELROSE
Owner State: MA
On Site Manager Name: JIM KINSELLA
On Site Manager Phone: 6179793271
Ins Comp: A.I.M. MUTUAL INSURANCE COMPANY
Policy Number: AWC-400-7031338-2014A
EXP Date: 8/21/2015
Facility Size: 254000
Transporter Name: DEC-TAM CORP
Transporter Address: 50 CONCORD ST
Transporter City: NORTH READING
Transporter State: MA
Final Site: Not reported
Certified Name: DIANE BARD
Cert Sign Date: 04/01/2015
Certified Company: CRUZ ABATEMENT & CONTRACTING SERVICES
Certified Phone: 9786555466
Entered_by: CRUZABATE1

Name: MELROSE/WAKEFIELD HOSPITAL
Address: 585 LEBANON STREET
City,State,Zip: MELROSE, MA
Notification: Not reported
DEP Region: Not reported
Notifiers Name: Not reported
Start Date: 06/23/2011
End Date: 06/24/2011
Date Entered: Not reported
Entry Date: 06/24/2011
Quantity Material Removed SF: 502.00
Quantity Material Removed LF: .00
Project Description: Trns
AR Tracking ID: 143832
Super Lic Number: AS071933
Monitor Lic Number: AA000128
Lab Lic Number: AA000128
Year: 2011
Sticker Number: 100128997
Form Type: ANF-001
Fee Status: Exempt
Facility Phone: 7819793292
Sub Town: Not reported
Worksite: WOUND CARE PROJECT
Occupied: -1
Contractor: AC000035
Contract Type: WRITTEN
Hours: Week days: 7A-4P Week end:
Project Type: Renv
Abatement Process: CRITBAR/SGUARD/NEG AIR
Location: Indoors

Map ID
Direction
Distance
Elevation

MAP FINDINGS

Site

Database(s)

EDR ID Number
EPA ID Number

MELROSE-WAKEFIELD HOSPITAL ASSOC. (Continued)

1000489393

Decon Process: THREE STAGE
Disposal Methods: MATERIALS WILL BE WETTED AND PLACED IN DOUBLE BAGS AND LABELED FOR TRANSPORTATION
Facility Usage: HEALTH CARE FACILITY
Waiver Given: Not reported
DEP Waiver Number: 1106923
DLWD Waiver Number: 95-2011
Small Owner Occ: 5
Owner Name: HALLMARK HEALTH SYSTEMS
Owner Address: 170 GOVERNORS AVENUE
Owner City: MEDFORD
Owner State: MA
On Site Manager Name: RICHARD JACKSON
On Site Manager Phone: Not reported
Ins Comp: ZURICH AMERICAN
Policy Number: WC488324701
EXP Date: 12/28/2011
Facility Size: 278000
Transporter Name: Not reported
Transporter Address: Not reported
Transporter City: Not reported
Transporter State: Not reported
Final Site: 39
Certified Name: MIKE MORRIS
Cert Sign Date: 06/23/2011
Certified Company: DEC-TAM
Certified Phone: 9784702860
Entered_by: Not reported

Name: MELROSE/WAKEFIELD HOSPITAL
Address: 585 LEBANON STREET
City,State,Zip: MELROSE, MA
Notification: Not reported
DEP Region: Not reported
Notifiers Name: Not reported
Start Date: 08/30/2011
End Date: 08/30/2011
Date Entered: Not reported
Entry Date: 08/22/2011
Quantity Material Removed SF: 120.00
Quantity Material Removed LF: 70.00
Project Description: Spr,Trns
AR Tracking ID: 146721
Super Lic Number: AS071933
Monitor Lic Number: AA000128
Lab Lic Number: AA000128
Year: 2011
Sticker Number: 100132835
Form Type: ANF-001
Fee Status: Fifty
Facility Phone: 7819793292
Sub Town: Not reported
Worksite: WOUND CARE PROJECT 2ND FL
Occupied: -1
Contractor: AC000035
Contract Type: WRITTEN
Hours: Week days: 7A-4P Week end:

Map ID
Direction
Distance
Elevation

MAP FINDINGS

Site

Database(s)

EDR ID Number
EPA ID Number

MELROSE-WAKEFIELD HOSPITAL ASSOC. (Continued)

1000489393

Project Type: Renv
Abatement Process: Fcontain
Location: Indoors
Decon Process: THREE STAGE
Disposal Methods: MATERIAL WILL BE WETTED AND PLACED IN DOUBLE BAGS AND LABELED FOR TRANSPORTATION
Facility Usage: HOSPITAL
Waiver Given: Not reported
DEP Waiver Number: 100888
DLWD Waiver Number: 826-2011
Small Owner Occ: 5
Owner Name: HALLMARK HEALTH SYSTEM
Owner Address: 170 GOVERNORS AVENUE
Owner City: MEDFORD
Owner State: MA
On Site Manager Name: RICHARD JACKSON
On Site Manager Phone: Not reported
Ins Comp: ZURICH AMERICAN
Policy Number: WC488324701
EXP Date: 12/28/2011
Facility Size: 278000
Transporter Name: Not reported
Transporter Address: Not reported
Transporter City: Not reported
Transporter State: Not reported
Final Site: 39
Certified Name: MIKE MORRIS
Cert Sign Date: 08/22/2011
Certified Company: DEC-TAM
Certified Phone: 9784702860
Entered_by: Not reported

Name: MELROSE/WAKEFIELD HOSPITAL
Address: 585 LEBANON STREET
City,State,Zip: MELROSE, MA
Notification: Not reported
DEP Region: Not reported
Notifiers Name: Not reported
Start Date: 08/30/2011
End Date: 08/30/2011
Date Entered: Not reported
Entry Date: 08/17/2011
Quantity Material Removed SF: 30.00
Quantity Material Removed LF: 10.00
Project Description: Trns,MIRROR GD
AR Tracking ID: 146516
Super Lic Number: AS071933
Monitor Lic Number: AA000128
Lab Lic Number: AA000128
Year: 2011
Sticker Number: 100132537
Form Type: ANF-001
Fee Status: Fifty
Facility Phone: 7819793292
Sub Town: Not reported
Worksite: WOUND CARE PROJECT 2ND FL
Occupied: -1

Map ID
Direction
Distance
Elevation

MAP FINDINGS

Site

Database(s)

EDR ID Number
EPA ID Number

MELROSE-WAKEFIELD HOSPITAL ASSOC. (Continued)

1000489393

Contractor: AC000035
Contract Type: WRITTEN
Hours: Week days: 7A-4P Week end:
Project Type: Renv
Abatement Process: Fcontain
Location: Indoors
Decon Process: THREE STAGE
Disposal Methods: MATERIALS WILL BE WETTED AND PLACED IN DOUBLE BAGS AND LABELED FOR
TRANSPORTATION
Facility Usage: HOSPITAL
Waiver Given: Not reported
DEP Waiver Number: Not reported
DLWD Waiver Number: Not reported
Small Owner Occ: 5
Owner Name: HALLMARK HEALTH SYSTEMS
Owner Address: 170 GOVERNORS AVENUE
Owner City: MEDFORD
Owner State: MA
On Site Manager Name: RICHARD JACKSON
On Site Manager Phone: Not reported
Ins Comp: ZURICH AMERICAN
Policy Number: WC488324701
EXP Date: 12/28/2011
Facility Size: 278000
Transporter Name: Not reported
Transporter Address: Not reported
Transporter City: Not reported
Transporter State: Not reported
Final Site: 39
Certified Name: MIKE MORRIS
Cert Sign Date: 08/17/2011
Certified Company: DEC-TAM
Certified Phone: 9784702860
Entered_by: Not reported

Name: MELROSE WAKEFIELD HOSPITAL
Address: 585 LEBANON ST
City,State,Zip: MELROSE, MA
Notification: Not reported
DEP Region: Not reported
Notifiers Name: Not reported
Start Date: 02/25/2013
End Date: 03/01/2013
Date Entered: Not reported
Entry Date: 02/12/2013
Quantity Material Removed SF: 3560.00
Quantity Material Removed LF: .00
Project Description: Trns
AR Tracking ID: 169358
Super Lic Number: AS071933
Monitor Lic Number: AA000128
Lab Lic Number: AA000128
Year: 2013
Sticker Number: 100172203
Form Type: ANF-001
Fee Status: Fifty
Facility Phone: 7819793281

Map ID
Direction
Distance
Elevation

MAP FINDINGS

Site

Database(s)

EDR ID Number
EPA ID Number

MELROSE-WAKEFIELD HOSPITAL ASSOC. (Continued)

1000489393

Sub Town: Not reported
Worksite: 1ST FLR-1951 BLDG
Occupied: -1
Contractor: AC000035
Contract Type: WRITTEN
Hours: Week days: 7A-4P Week end:
Project Type: Renv
Abatement Process: Fcontain
Location: Indoors
Decon Process: THREE STAGE
Disposal Methods: MATERIAL WILL BE WETTED AND PLACED IN PRELABELED BAGS FOR DISPOSAL
Facility Usage: HOSPITAL
Waiver Given: Not reported
DEP Waiver Number: Not reported
DLWD Waiver Number: Not reported
Small Owner Occ: 5
Owner Name: HALLMARK HEALTH
Owner Address: 585 LEBANON ST
Owner City: MELROSE
Owner State: MA
On Site Manager Name: NADINE FIRTH
On Site Manager Phone: Not reported
Ins Comp: GREAT DIVIDE
Policy Number: WCA153726610
EXP Date: 12/28/2013
Facility Size: 278000
Transporter Name: Not reported
Transporter Address: Not reported
Transporter City: Not reported
Transporter State: Not reported
Final Site: 39
Certified Name: MIKE MORRIS
Cert Sign Date: 02/12/2013
Certified Company: DEC-TAM
Certified Phone: 9784702860
Entered_by: Not reported

Name: MELROSE WAKEFIELD HOSPITAL
Address: 585 LEBANON STREET
City,State,Zip: MELROSE, MA
Notification: Not reported
DEP Region: Not reported
Notifiers Name: Not reported
Start Date: 03/19/2019
End Date: 03/19/2019
Date Entered: Not reported
Entry Date: 03/05/2019
Quantity Material Removed SF: 300
Quantity Material Removed LF: 0
Project Description: OTHER VAT MASTIC
AR Tracking ID: 314687
Super Lic Number: AS032177
Monitor Lic Number: AA000216
Lab Lic Number: AA000216
Year: 2019
Sticker Number: 100303992
Form Type: ANF-001

Map ID
Direction
Distance
Elevation

MAP FINDINGS

Site

Database(s)

EDR ID Number
EPA ID Number

MELROSE-WAKEFIELD HOSPITAL ASSOC. (Continued)

1000489393

Fee Status: HUNDRED
Facility Phone: 7819793281
Sub Town: Not reported
Worksite: CSP CLEAN ASSEMBLY WORKROOM
Occupied: -1
Contractor: AC000035
Contract Type: WRITTEN
Hours: 2PM-11.30PM
Project Type: Renv
Abatement Process: Fcontain
Location: INDOORS
Decon Process: THREE STAGE DECON
Disposal Methods: DOUBLE BAG, WET METHODS
Facility Usage: HOSPITAL
Waiver Given: Not reported
DEP Waiver Number: Not reported
DLWD Waiver Number: Not reported
Small Owner Occ: 0
Owner Name: MELROSE WAKEFIELD HOSPITAL
Owner Address: 585 LEBANON STREET
Owner City: MELROSE
Owner State: MA
On Site Manager Name: JIM KINSELLA
On Site Manager Phone: 7819793281
Ins Comp: STATE NATIONAL INSURANCE COMPANY
Policy Number: NFAO867332
EXP Date: 12/28/2019
Facility Size: 2000000
Transporter Name: DEC-TAM CORPORATION
Transporter Address: 50 CONCORD STREET
Transporter City: NORTH READING
Transporter State: MA
Final Site: Not reported
Certified Name: ADAM GIRARD
Cert Sign Date: 03/05/2019
Certified Company: DEC-TAM CORPORATION
Certified Phone: 9784702860
Entered_by: DECTAM

Name: MELROSE WAKEFIELD HOSPITAL
Address: 585 LEBANON STREET
City,State,Zip: MELROSE, MA
Notification: Not reported
DEP Region: Not reported
Notifiers Name: Not reported
Start Date: 03/13/2019
End Date: 03/13/2019
Date Entered: Not reported
Entry Date: 02/27/2019
Quantity Material Removed SF: 90
Quantity Material Removed LF: 0
Project Description: OTHER VAT MASTIC
AR Tracking ID: 314342
Super Lic Number: AS032177
Monitor Lic Number: AA000216
Lab Lic Number: AA000216
Year: 2019

Map ID
Direction
Distance
Elevation

MAP FINDINGS

Site

Database(s)

EDR ID Number
EPA ID Number

MELROSE-WAKEFIELD HOSPITAL ASSOC. (Continued)

1000489393

Sticker Number: 100303687
Form Type: ANF-001
Fee Status: HUNDRED
Facility Phone: 7819793281
Sub Town: Not reported
Worksite: CSP CLEAN ASSEMBLY WORKROOM
Occupied: -1
Contractor: AC000035
Contract Type: WRITTEN
Hours: 2PM-11.30PM
Project Type: Renv
Abatement Process: Fcontain
Location: INDOORS
Decon Process: THREE STAGE DECON
Disposal Methods: DOUBLE BAG,WET METHODS
Facility Usage: HOSPITAL
Waiver Given: Not reported
DEP Waiver Number: Not reported
DLWD Waiver Number: Not reported
Small Owner Occ: 0
Owner Name: MELROSE WAKEFIELD
Owner Address: 585 LEBANON STREET
Owner City: MELROSE
Owner State: MA
On Site Manager Name: JIM KINSELLA
On Site Manager Phone: 7819793281
Ins Comp: STATE NATIONAL INSURANCE COMPANY
Policy Number: NFAO867332
EXP Date: 12/28/2019
Facility Size: 2000000
Transporter Name: DEC-TAM CORPORATION
Transporter Address: 50 CONCORD STREET
Transporter City: NORTH READING
Transporter State: MA
Final Site: Not reported
Certified Name: ADAM GIRARD
Cert Sign Date: 02/27/2019
Certified Company: DEC-TAM CORPORATION
Certified Phone: 9784702860
Entered_by: DECTAM

Name: MELROSE WAKEFIELD HOSPITAL
Address: 585 LEBANON STREET
City,State,Zip: MELROSE, MA
Notification: Not reported
DEP Region: Not reported
Notifiers Name: Not reported
Start Date: 03/21/2019
End Date: 03/21/2019
Date Entered: Not reported
Entry Date: 03/19/2019
Quantity Material Removed SF: 90
Quantity Material Removed LF: 0
Project Description: OTHER VAT MASTIC
AR Tracking ID: 315627
Super Lic Number: AS032177
Monitor Lic Number: AA000216

Map ID
Direction
Distance
Elevation

MAP FINDINGS

Site

Database(s)

EDR ID Number
EPA ID Number

MELROSE-WAKEFIELD HOSPITAL ASSOC. (Continued)

1000489393

Lab Lic Number: AA000216
Year: 2019
Sticker Number: 100303687R
Form Type: ANF-001
Fee Status: THIRTY FIVE
Facility Phone: 7819793281
Sub Town: Not reported
Worksite: CSP CLEAN ASSEMBLY WORKROOM
Occupied: -1
Contractor: AC000035
Contract Type: WRITTEN
Hours: 2PM-11.30PM
Project Type: Renv
Abatement Process: Fcontain
Location: INDOORS
Decon Process: THREE STAGE DECON
Disposal Methods: DOUBLE BAG,WET METHODS
Facility Usage: HOSPITAL
Waiver Given: Not reported
DEP Waiver Number: Not reported
DLWD Waiver Number: Not reported
Small Owner Occ: 0
Owner Name: MELROSE WAKEFIELD
Owner Address: 585 LEBANON STREET
Owner City: MELROSE
Owner State: MA
On Site Manager Name: JIM KINSELLA
On Site Manager Phone: 7819793281
Ins Comp: STATE NATIONAL INSURANCE COMPANY
Policy Number: NFAO867332
EXP Date: 12/28/2019
Facility Size: 2000000
Transporter Name: DEC-TAM CORPORATION
Transporter Address: 50 CONCORD STREET
Transporter City: NORTH READING
Transporter State: MA
Final Site: Not reported
Certified Name: ADAM GIRARD
Cert Sign Date: 03/19/2019
Certified Company: DEC-TAM CORPORATION
Certified Phone: 9784702860
Entered_by: DECTAM

Name: MELROSE WAKEFIELD HOSPITAL
Address: 585 LEBANON STREET
City,State,Zip: MELROSE, MA
Notification: Not reported
DEP Region: Not reported
Notifiers Name: Not reported
Start Date: 03/20/2019
End Date: 03/20/2019
Date Entered: Not reported
Entry Date: 03/19/2019
Quantity Material Removed SF: 300
Quantity Material Removed LF: 0
Project Description: OTHER VAT MASTIC
AR Tracking ID: 315632

Map ID
Direction
Distance
Elevation

MAP FINDINGS

Site

Database(s)

EDR ID Number
EPA ID Number

MELROSE-WAKEFIELD HOSPITAL ASSOC. (Continued)

1000489393

Super Lic Number: AS032177
Monitor Lic Number: AA000216
Lab Lic Number: AA000216
Year: 2019
Sticker Number: 100303992R
Form Type: ANF-001
Fee Status: THIRTY FIVE
Facility Phone: 7819793281
Sub Town: Not reported
Worksite: CSP CLEAN ASSEMBLY WORKROOM
Occupied: -1
Contractor: AC000035
Contract Type: WRITTEN
Hours: 2PM-11.30PM
Project Type: Renv
Abatement Process: Fcontain
Location: INDOORS
Decon Process: THREE STAGE DECON
Disposal Methods: DOUBLE BAG, WET METHODS
Facility Usage: HOSPITAL
Waiver Given: Not reported
DEP Waiver Number: Not reported
DLWD Waiver Number: Not reported
Small Owner Occ: 0
Owner Name: MELROSE WAKEFIELD HOSPITAL
Owner Address: 585 LEBANON STREET
Owner City: MELROSE
Owner State: MA
On Site Manager Name: JIM KINSELLA
On Site Manager Phone: 7819793281
Ins Comp: STATE NATIONAL INSURANCE COMPANY
Policy Number: NFAO867332
EXP Date: 12/28/2019
Facility Size: 2000000
Transporter Name: DEC-TAM CORPORATION
Transporter Address: 50 CONCORD STREET
Transporter City: NORTH READING
Transporter State: MA
Final Site: Not reported
Certified Name: ADAM GIRARD
Cert Sign Date: 03/19/2019
Certified Company: DEC-TAM CORPORATION
Certified Phone: 9784702860
Entered_by: DECTAM

Name: MELROSE WAKEFIELD HOSPITAL
Address: 585 LEBANON STREET
City,State,Zip: MELROSE, MA
Notification: Not reported
DEP Region: Not reported
Notifiers Name: Not reported
Start Date: 03/20/2019
End Date: 03/20/2019
Date Entered: Not reported
Entry Date: 03/13/2019
Quantity Material Removed SF: 90
Quantity Material Removed LF: 0

Map ID
Direction
Distance
Elevation

MAP FINDINGS

Site

Database(s)

EDR ID Number
EPA ID Number

MELROSE-WAKEFIELD HOSPITAL ASSOC. (Continued)

1000489393

Project Description: OTHER VAT MASTIC
AR Tracking ID: 315298
Super Lic Number: AS032177
Monitor Lic Number: AA000216
Lab Lic Number: AA000216
Year: 2019
Sticker Number: 100303687R
Form Type: ANF-001
Fee Status: THIRTY FIVE
Facility Phone: 7819793281
Sub Town: Not reported
Worksite: CSP CLEAN ASSEMBLY WORKROOM
Occupied: -1
Contractor: AC000035
Contract Type: WRITTEN
Hours: 2PM-11.30PM
Project Type: Renv
Abatement Process: Fcontain
Location: INDOORS
Decon Process: THREE STAGE DECON
Disposal Methods: DOUBLE BAG,WET METHODS
Facility Usage: HOSPITAL
Waiver Given: Not reported
DEP Waiver Number: Not reported
DLWD Waiver Number: Not reported
Small Owner Occ: 0
Owner Name: MELROSE WAKEFIELD
Owner Address: 585 LEBANON STREET
Owner City: MELROSE
Owner State: MA
On Site Manager Name: JIM KINSELLA
On Site Manager Phone: 7819793281
Ins Comp: STATE NATIONAL INSURANCE COMPANY
Policy Number: NFAO867332
EXP Date: 12/28/2019
Facility Size: 2000000
Transporter Name: DEC-TAM CORPORATION
Transporter Address: 50 CONCORD STREET
Transporter City: NORTH READING
Transporter State: MA
Final Site: Not reported
Certified Name: ADAM GIRARD
Cert Sign Date: 03/13/2019
Certified Company: DEC-TAM CORPORATION
Certified Phone: 9784702860
Entered_by: DECTAM

Name: MELROSE/WAKEFIELD HOSPITAL
Address: 585 LEBANON STREET
City,State,Zip: MELROSE, MA
Notification: Not reported
DEP Region: Not reported
Notifiers Name: Not reported
Start Date: 05/03/2013
End Date: 05/03/2013
Date Entered: Not reported
Entry Date: 04/17/2013

Map ID
Direction
Distance
Elevation

MAP FINDINGS

Site

Database(s)

EDR ID Number
EPA ID Number

MELROSE-WAKEFIELD HOSPITAL ASSOC. (Continued)

1000489393

Quantity Material Removed SF: 632.00
Quantity Material Removed LF: .00
Project Description: Trns
AR Tracking ID: 171936
Super Lic Number: AS071933
Monitor Lic Number: AA000128
Lab Lic Number: AA000128
Year: 2013
Sticker Number: 100175853
Form Type: ANF-001
Fee Status: Fifty
Facility Phone: 7819793281
Sub Town: Not reported
Worksite: SB OFFICE/D CLOSET/
Occupied: -1
Contractor: AC000035
Contract Type: WRITTEN
Hours: Week days: 330P-11P Week end:
Project Type: Renv
Abatement Process: Fcontain
Location: Indoors
Decon Process: THREE STAGE
Disposal Methods: MATERIALS WILL BE WETTED AND PLACED IN DOUBLE BAGS AND LABELED FOR
TRANSPORTATION
Facility Usage: HOSPITAL
Waiver Given: Not reported
DEP Waiver Number: Not reported
DLWD Waiver Number: Not reported
Small Owner Occ: 5
Owner Name: HALLMARK HEALTH SYSTEMS
Owner Address: 585 LEBANON STREET
Owner City: MELROSE
Owner State: MA
On Site Manager Name: NADINE FIRTH
On Site Manager Phone: 781-338-7486
Ins Comp: GREAT DIVIDE INS. CO
Policy Number: WCA153726610
EXP Date: 12/28/2013
Facility Size: 278000
Transporter Name: Not reported
Transporter Address: Not reported
Transporter City: Not reported
Transporter State: Not reported
Final Site: 39
Certified Name: MIKE MORRIS
Cert Sign Date: 04/17/2013
Certified Company: DEC-TAM
Certified Phone: 9784702860
Entered_by: Not reported

Name: MELROSE -WAKEFIELD HOSPITAL
Address: 585 LEBANON STREET
City,State,Zip: MELROSE, MA
Notification: Not reported
DEP Region: Not reported
Notifiers Name: Not reported
Start Date: 03/24/2009

Map ID
Direction
Distance
Elevation

MAP FINDINGS

Site

Database(s)

EDR ID Number
EPA ID Number

MELROSE-WAKEFIELD HOSPITAL ASSOC. (Continued)

1000489393

End Date: 03/24/2009
Date Entered: Not reported
Entry Date: 03/23/2009
Quantity Material Removed SF: 15.00
Quantity Material Removed LF: .00
Project Description: Trns
AR Tracking ID: 110704
Super Lic Number: AS040970
Monitor Lic Number: AA000131
Lab Lic Number: AA000145
Year: 2009
Sticker Number: 100086036
Form Type: ANF-001
Fee Status: Fifty
Facility Phone: Not reported
Sub Town: Not reported
Worksite: RADIOLOGY DEPARTMENT
Occupied: -1
Contractor: AC000392
Contract Type: WRITTEN
Hours: Week days: 5PM-1AM Week end:
Project Type: Renv
Abatement Process: Fcontain
Location: Indoors
Decon Process: 2-CHAMBERED DECONTAMINATION FACILITY WITH WASH STATION.
Disposal Methods: ACM WILL BE WET (HAND TO BAG) ACM WILL BE LABELED, PACKAGED & TRANSPORTED.
Facility Usage: HOSPITAL
Waiver Given: Not reported
DEP Waiver Number: 0903930
DLWD Waiver Number: 1B09101BS
Small Owner Occ: 5
Owner Name: MELROSE - WAKEFIELD HOSPITAL
Owner Address: 585 LEBANON STREET
Owner City: MELROSE, MA
Owner State: MA
On Site Manager Name: MICHAEL PRITCHETT
On Site Manager Phone: 781 338 7486
Ins Comp: Not reported
Policy Number: Not reported
EXP Date: Not reported
Facility Size: Not reported
Transporter Name: NORTHEAST REMEDIATION
Transporter Address: 25 STOREY AVENUE # 256
Transporter City: NEWBURYPORT, MA
Transporter State: Not reported
Final Site: 39
Certified Name: WENDY CARIAS
Cert Sign Date: 03/23/2009
Certified Company: NER
Certified Phone: 617 389 9188
Entered_by: Not reported

Name: MELROSE WAKEFIELD HOSPITAL
Address: 585 LEBANON STREET
City,State,Zip: MELROSE, MA
Notification: Not reported

Map ID
Direction
Distance
Elevation

MAP FINDINGS

Site

Database(s)

EDR ID Number
EPA ID Number

MELROSE-WAKEFIELD HOSPITAL ASSOC. (Continued)

1000489393

DEP Region: Not reported
Notifiers Name: Not reported
Start Date: 08/06/2021
End Date: 08/30/2021
Date Entered: Not reported
Entry Date: 07/27/2021
Quantity Material Removed SF: 300
Quantity Material Removed LF: 0
Project Description: OTHER VAT/MASTIC
AR Tracking ID: 369593
Super Lic Number: AS041768
Monitor Lic Number: AA000006
Lab Lic Number: AA000145
Year: 2021
Sticker Number: 100350180
Form Type: ANF-001
Fee Status: HUNDRED
Facility Phone: 6176058714
Sub Town: Not reported
Worksite: STAIRWELL D - LEVEL 7
Occupied: -1
Contractor: AC000392
Contract Type: WRITTEN
Hours: 6PM-2AM
Project Type: Renv
Abatement Process: Fcontain
Location: INDOORS
Decon Process: 3 STAGE DECONTAMINATION FACILITY WITH SHOWER STATION.
Disposal Methods: DOUBLE BAGGED AND/OR FIBER DRUM; CONSOLIDATED AT PREMISES, FINAL DISPOSAL.
Facility Usage: HOSPITAL
Waiver Given: Not reported
DEP Waiver Number: Not reported
DLWD Waiver Number: Not reported
Small Owner Occ: 0
Owner Name: MELROSE WAKEFIELD HEALTH CARE
Owner Address: 585 LEBANON STREET
Owner City: MELROSE
Owner State: MA
On Site Manager Name: JERRY ZULLO
On Site Manager Phone: 6176058714
Ins Comp: NEW HAMSHIRE INSURANCE
Policy Number: WC012326668
EXP Date: 7/1/2022
Facility Size: 0
Transporter Name: NORTHEAST REMEDIATION
Transporter Address: 25 STOREY AVENUE # 256
Transporter City: NEWBURYPORT
Transporter State: MA
Final Site: Not reported
Certified Name: WENDY CARIAS
Cert Sign Date: 07/27/2021
Certified Company: NER
Certified Phone: 6173899188
Entered_by: LVIBOSTON1

Name: MELROSE WAKEFIELD HOSPITAL

Map ID
Direction
Distance
Elevation

MAP FINDINGS

Site

Database(s)

EDR ID Number
EPA ID Number

MELROSE-WAKEFIELD HOSPITAL ASSOC. (Continued)

1000489393

Address: 585 LEBANON STREET
City,State,Zip: MELROSE, MA
Notification: Not reported
DEP Region: Not reported
Notifiers Name: Not reported
Start Date: 08/13/2021
End Date: 08/30/2021
Date Entered: Not reported
Entry Date: 08/12/2021
Quantity Material Removed SF: 300
Quantity Material Removed LF: 0
Project Description: OTHER VAT/MASTIC
AR Tracking ID: 370738
Super Lic Number: AS041768
Monitor Lic Number: AA000006
Lab Lic Number: AA000145
Year: 2021
Sticker Number: 100350180R1
Form Type: ANF-001
Fee Status: THIRTY FIVE
Facility Phone: 6176058714
Sub Town: Not reported
Worksite: STAIRWELL D - LEVEL 7
Occupied: -1
Contractor: AC000392
Contract Type: WRITTEN
Hours: 6PM-2AM
Project Type: Renv
Abatement Process: Fcontain
Location: INDOORS
Decon Process: 3 STAGE DECONTAMINATION FACILITY WITH SHOWER STATION.
Disposal Methods: DOUBLE BAGGED AND/OR FIBER DRUM; CONSOLIDATED AT PREMISES, FINAL DISPOSAL.
Facility Usage: HOSPITAL
Waiver Given: Not reported
DEP Waiver Number: Not reported
DLWD Waiver Number: Not reported
Small Owner Occ: 0
Owner Name: MELROSE WAKEFIELD HEALTH CARE
Owner Address: 585 LEBANON STREET
Owner City: MELROSE
Owner State: MA
On Site Manager Name: JERRY ZULLO
On Site Manager Phone: 6176058714
Ins Comp: NEW HAMSHIRE INSURANCE
Policy Number: WC012326668
EXP Date: 7/1/2022
Facility Size: 0
Transporter Name: NORTHEAST REMEDIATION
Transporter Address: 25 STOREY AVENUE # 256
Transporter City: NEWBURYPORT
Transporter State: MA
Final Site: Not reported
Certified Name: WENDY CARIAS
Cert Sign Date: 08/10/2021
Certified Company: NER
Certified Phone: 6173899188

Map ID
Direction
Distance
Elevation

MAP FINDINGS

Site

Database(s)

EDR ID Number
EPA ID Number

MELROSE-WAKEFIELD HOSPITAL ASSOC. (Continued)

1000489393

Entered_by: NORTHEAST

Name: MELROSE-WAKEFIELD HOSPITAL
Address: 585 LEBANON ST
City,State,Zip: MELROSE, MA
Notification: Not reported
DEP Region: Not reported
Notifiers Name: Not reported
Start Date: 01/09/2023
End Date: 05/31/2023
Date Entered: Not reported
Entry Date: 04/06/2023
Quantity Material Removed SF: 4500
Quantity Material Removed LF: Not reported
Project Description: OTHER FLOORING MASTIC
AR Tracking ID: 411879
Super Lic Number: AS008094
Monitor Lic Number: AA000006
Lab Lic Number: AA000006
Year: 2022
Sticker Number: 100378521R
Form Type: ANF-001
Fee Status: EXEMPT
Facility Phone: 0000000000
Sub Town: Not reported
Worksite: 6TH FLOOR - MATERNITY
Occupied: -1
Contractor: AC000932
Contract Type: WRITTEN
Hours: 7AM-3:30PM
Project Type: Renv
Abatement Process: Fcontain
Location: INDOORS
Decon Process: POLY ENCLOSURE, HEPA NEG AIR, 3 STAGE DECON FACILITY, PPE, WET METHODS
Disposal Methods: WET DOUBLE BAG WITH GENERATOR LABELS
Facility Usage: HOSPITAL
Waiver Given: Not reported
DEP Waiver Number: Not reported
DLWD Waiver Number: Not reported
Small Owner Occ: 0
Owner Name: MELROSE WAKEFIELD HOSPITAL
Owner Address: 585 LEBANON ST
Owner City: MELROSE
Owner State: MA
On Site Manager Name: MATT O'REILLY
On Site Manager Phone: 0000000000
Ins Comp: N/A
Policy Number: N/A
EXP Date: 12/31/2023
Facility Size: 100000
Transporter Name: IAT LOGISTICS
Transporter Address: 48 WATERFALL DRIVE, UNIT H
Transporter City: CANTON
Transporter State: MA
Final Site: Not reported
Certified Name: DAN MICHAUD
Cert Sign Date: 04/06/2023

Map ID
Direction
Distance
Elevation

MAP FINDINGS

Site

Database(s)

EDR ID Number
EPA ID Number

MELROSE-WAKEFIELD HOSPITAL ASSOC. (Continued)

1000489393

Certified Company: OMNI ENVIRONMENTAL
Certified Phone: 6034582060
Entered_by: OMNIENVIR

Name: MELROSE WAKEFIELD CAMPUS
Address: 585 LEBANON ST.
City,State,Zip: MELROSE, MA
Notification: Not reported
DEP Region: Not reported
Notifiers Name: Not reported
Start Date: 08/02/2002
End Date: 08/02/2002
Date Entered: Not reported
Entry Date: 08/07/2002
Quantity Material Removed SF: 20.00
Quantity Material Removed LF: .00
Project Description: VAT
AR Tracking ID: 3130
Super Lic Number: AS032340
Monitor Lic Number: Not reported
Lab Lic Number: Not reported
Year: 2002
Sticker Number: 561851
Form Type: ANF-001
Fee Status: 50
Facility Phone: Not reported
Sub Town: Not reported
Worksite: BOILER RM.
Occupied: -1
Contractor: AC000432
Contract Type: Not reported
Hours: 7 - 3:30
Project Type: RENOVATION
Abatement Process: FULL CONTAINMENT
Location: INDOORS
Decon Process: 3 CHAMBER
Disposal Methods: WET 2 PLY POLY BAG
Facility Usage: HOSPITAL
Waiver Given: 0
DEP Waiver Number: 0207921
DLWD Waiver Number: Not reported
Small Owner Occ: 0
Owner Name: HALLMARK HEALTH
Owner Address: 100 HOSPITAL RD.
Owner City: MALDEN
Owner State: MA
On Site Manager Name: Not reported
On Site Manager Phone: Not reported
Ins Comp: Not reported
Policy Number: Not reported
EXP Date: Not reported
Facility Size: Not reported
Transporter Name: YANKEE ENVIRONMENTAL SERVICES INC
Transporter Address: 194 NORTHERN BLVD PO BOX 1058
Transporter City: NEWBURYPORT
Transporter State: MA
Final Site: 17

Map ID
Direction
Distance
Elevation

MAP FINDINGS

Site

Database(s)

EDR ID Number
EPA ID Number

MELROSE-WAKEFIELD HOSPITAL ASSOC. (Continued)

1000489393

Certified Name: LARRY HILL
Cert Sign Date: 08/02/2002
Certified Company: Not reported
Certified Phone: (800) 846-6254
Entered_by: Not reported

Name: MELROSE WAKEFIELD HOSPITAL
Address: 585 LEBANON STREET
City,State,Zip: MELROSE, MA
Notification: Not reported
DEP Region: Not reported
Notifiers Name: Not reported
Start Date: 03/15/2006
End Date: 04/07/2006
Date Entered: Not reported
Entry Date: 03/01/2006
Quantity Material Removed SF: 2000.00
Quantity Material Removed LF: 200.00
Project Description: Blr,Trns,LINO;SHTRCK
AR Tracking ID: 64971
Super Lic Number: AS031004
Monitor Lic Number: AA000131
Lab Lic Number: AA000145
Year: 2006
Sticker Number: 100029329
Form Type: ANF-001
Fee Status: Exempt
Facility Phone: 7819793000
Sub Town: Not reported
Worksite: BASEMENT - DATE CENTE
Occupied: -1
Contractor: AC000097
Contract Type: WRITTEN
Hours: Week days: 7AM-3PM Week end: N/A
Project Type: Renv
Abatement Process: Glv,Fcontain
Location: Indoors
Decon Process: 3-CHAMBERED DECON. WITH SHOWER AND/OR 2-CHAMBERED DECON. WITH WASH STATION
Disposal Methods: ACM WILL BE WET (HAND TO BAG). ACM WILL BE PROPERLY LABELED, PACKAGED AND TRANSPORTED.
Facility Usage: HOSPITAL
Waiver Given: Not reported
DEP Waiver Number: Not reported
DLWD Waiver Number: Not reported
Small Owner Occ: 5
Owner Name: HALLMARK HEALTH
Owner Address: 585 LEBANON STREET
Owner City: MELROSE, MA
Owner State: MA
On Site Manager Name: DAVID ATWOOD, ADS INC.
On Site Manager Phone: 800-332-0634
Ins Comp: Not reported
Policy Number: Not reported
EXP Date: Not reported
Facility Size: Not reported
Transporter Name: LI ENVIRONMENTAL SERVICES INC.

Map ID
Direction
Distance
Elevation

MAP FINDINGS

Site

Database(s)

EDR ID Number
EPA ID Number

MELROSE-WAKEFIELD HOSPITAL ASSOC. (Continued)

1000489393

Transporter Address: 401-S SECOND STREET
Transporter City: EVERETT, MA
Transporter State: Not reported
Final Site: 47
Certified Name: SARAH MARCONE
Cert Sign Date: 03/01/2006
Certified Company: LVI
Certified Phone: 6173898880
Entered_by: Not reported

Name: MELROSE WAKEFIELD HOSPITAL
Address: 585 LEBANON STREET
City,State,Zip: MELROSE, MA
Notification: Not reported
DEP Region: Not reported
Notifiers Name: Not reported
Start Date: 10/25/2006
End Date: 10/26/2006
Date Entered: Not reported
Entry Date: 10/13/2006
Quantity Material Removed SF: 210.00
Quantity Material Removed LF: .00
Project Description: Trns
AR Tracking ID: 74529
Super Lic Number: AS033135
Monitor Lic Number: AA000131
Lab Lic Number: AA000145
Year: 2006
Sticker Number: 100043854
Form Type: ANF-001
Fee Status: Fifty
Facility Phone: Not reported
Sub Town: Not reported
Worksite: 2ND FL. XRAY ROOM #B
Occupied: -1
Contractor: AC000392
Contract Type: WRITTEN
Hours: Week days: 4PM-12AM Week end: N/A
Project Type: Renv
Abatement Process: Fcontain
Location: Indoors
Decon Process: 3-CHAMBERED DECONTAMINATION FACILITY WITH SHOWER
Disposal Methods: ACM WILL BE WET (HAND TO BAG) ACM WILL BE PROPERLY LABELED, PACKAGED AND TRANSPORTED.

Facility Usage: HOSPITAL
Waiver Given: Not reported
DEP Waiver Number: Not reported
DLWD Waiver Number: Not reported
Small Owner Occ: 5
Owner Name: HALLMARK HEALTH SYSTEM INC.
Owner Address: 100 HOSPITAL ROAD
Owner City: MALDEN, MA
Owner State: MA
On Site Manager Name: MIKE MICHALSKI
On Site Manager Phone: 781-388-7490
Ins Comp: Not reported
Policy Number: Not reported

Map ID
Direction
Distance
Elevation

MAP FINDINGS

Site

Database(s)

EDR ID Number
EPA ID Number

MELROSE-WAKEFIELD HOSPITAL ASSOC. (Continued)

1000489393

EXP Date: Not reported
Facility Size: Not reported
Transporter Name: NORTHEAST REMEDIATION
Transporter Address: 25 STOREY AVENUE #256
Transporter City: NEWBURYPORT, MA
Transporter State: Not reported
Final Site: 47
Certified Name: SARAH MARCONE
Cert Sign Date: 10/11/2006
Certified Company: NER
Certified Phone: 6173899188
Entered_by: Not reported

Name: MELROSE-WAKEFIELD HOSPITAL
Address: 585 LEBANON ST
City,State,Zip: MELROSE, MA
Notification: Not reported
DEP Region: Not reported
Notifiers Name: Not reported
Start Date: 01/09/2023
End Date: 04/14/2023
Date Entered: Not reported
Entry Date: 03/10/2023
Quantity Material Removed SF: 4500
Quantity Material Removed LF: Not reported
Project Description: OTHER FLOORING MASTIC
AR Tracking ID: 410035
Super Lic Number: AS008094
Monitor Lic Number: AA000006
Lab Lic Number: AA000006
Year: 2022
Sticker Number: 100378521R
Form Type: ANF-001
Fee Status: EXEMPT
Facility Phone: 0000000000
Sub Town: Not reported
Worksite: 6TH FLOOR - MATERNITY
Occupied: -1
Contractor: AC000932
Contract Type: WRITTEN
Hours: 7AM-3:30PM
Project Type: Renv
Abatement Process: Fcontain
Location: INDOORS
Decon Process: POLY ENCLOSURE, HEPA NEG AIR, 3 STAGE DECON FACILITY, PPE, WET METHODS
Disposal Methods: WET DOUBLE BAG WITH GENERATOR LABELS
Facility Usage: HOSPITAL
Waiver Given: Not reported
DEP Waiver Number: Not reported
DLWD Waiver Number: Not reported
Small Owner Occ: 0
Owner Name: MELROSE WAKEFIELD HOSPITAL
Owner Address: 585 LEBANON ST
Owner City: MELROSE
Owner State: MA
On Site Manager Name: MATT O'REILLY
On Site Manager Phone: 0000000000

Map ID
Direction
Distance
Elevation

MAP FINDINGS

Site

Database(s)

EDR ID Number
EPA ID Number

MELROSE-WAKEFIELD HOSPITAL ASSOC. (Continued)

1000489393

Ins Comp: N/A
Policy Number: N/A
EXP Date: 12/31/2023
Facility Size: 100000
Transporter Name: IAT LOGISTICS
Transporter Address: 48 WATERFALL DRIVE, UNIT H
Transporter City: CANTON
Transporter State: MA
Final Site: Not reported
Certified Name: DAN MICHAUD
Cert Sign Date: 03/10/2023
Certified Company: OMNI ENVIRONMENTAL
Certified Phone: 6034582060
Entered_by: OMNIENVIR

Name: MELROSE WAKEFIELD HOSPITAL
Address: 585 LEBANON STREET
City,State,Zip: MELROSE, MA
Notification: Not reported
DEP Region: Not reported
Notifiers Name: Not reported
Start Date: 04/29/2013
End Date: 05/02/2013
Date Entered: Not reported
Entry Date: 04/15/2013
Quantity Material Removed SF: 3000.00
Quantity Material Removed LF: .00
Project Description: Trns
AR Tracking ID: 171815
Super Lic Number: AS071933
Monitor Lic Number: AA000128
Lab Lic Number: AA000128
Year: 2013
Sticker Number: 100175671
Form Type: ANF-001
Fee Status: Fifty
Facility Phone: 7819793281
Sub Town: Not reported
Worksite: 3RD FL, CORR & ICU WAIT
Occupied: -1
Contractor: AC000035
Contract Type: WRITTEN
Hours: Week days: 3:30P-12 M Week end:
Project Type: Renv
Abatement Process: Fcontain
Location: Indoors
Decon Process: THREE STAGE
Disposal Methods: MATERIAL WILL BE WETTED AND PLACED IN PRELABELED BAGS FOR DISPOSAL
Facility Usage: HOSPITAL
Waiver Given: Not reported
DEP Waiver Number: Not reported
DLWD Waiver Number: Not reported
Small Owner Occ: 5
Owner Name: HALLMARK HEALTH SYSTEM
Owner Address: 585 LEBANON STREET
Owner City: MELROSE
Owner State: MA

Map ID
Direction
Distance
Elevation

MAP FINDINGS

Site

Database(s)

EDR ID Number
EPA ID Number

MELROSE-WAKEFIELD HOSPITAL ASSOC. (Continued)

1000489393

On Site Manager Name: NADINE FIRTH
On Site Manager Phone: 781-338-7486
Ins Comp: GREAT DIVIDE
Policy Number: WCA153726610
EXP Date: 12/28/2013
Facility Size: 278000
Transporter Name: Not reported
Transporter Address: Not reported
Transporter City: Not reported
Transporter State: Not reported
Final Site: 39
Certified Name: MIKE MORRIS
Cert Sign Date: 04/15/2013
Certified Company: DEC-TAM
Certified Phone: 9784702860
Entered_by: Not reported

Name: MELROSE/WAKEFIELD HOSPITAL
Address: 585 LEBANON STREET
City,State,Zip: MELROSE, MA
Notification: Not reported
DEP Region: Not reported
Notifiers Name: Not reported
Start Date: 04/17/2015
End Date: 04/19/2015
Date Entered: Not reported
Entry Date: 03/31/2015
Quantity Material Removed SF: 984.00
Quantity Material Removed LF: 10.00
Project Description: ,Spr,Trns
AR Tracking ID: 209499
Super Lic Number: AS071933
Monitor Lic Number: AA000144
Lab Lic Number: AA000144
Year: 2015
Sticker Number: 100217457
Form Type: ANF-001
Fee Status: HUNDRED
Facility Phone: 7819793281
Sub Town: Not reported
Worksite: BLDG 51 RAMP AREA, 1ST FL BSMT COORIDOR
Occupied: -1
Contractor: AC000035
Contract Type: WRITTEN
Hours: 3P-11P
Project Type: Repr,Renv
Abatement Process: Fcontain
Location: INDOORS
Decon Process: THREE STAGE
Disposal Methods: MATERIALS WILL BE WETTED AND PLACED IN DOUBLE BAGS AND LABELED FOR TRANSPORTATION

Facility Usage: HOSPITAL
Waiver Given: Not reported
DEP Waiver Number: Not reported
DLWD Waiver Number: Not reported
Small Owner Occ: 0
Owner Name: MELROSE/WAKEFIELD HOSPITAL

Map ID
Direction
Distance
Elevation

MAP FINDINGS

Site

Database(s)

EDR ID Number
EPA ID Number

MELROSE-WAKEFIELD HOSPITAL ASSOC. (Continued)

1000489393

Owner Address: 585 LEBANON STREET
Owner City: MELROSE
Owner State: MA
On Site Manager Name: JIM KINSELLA
On Site Manager Phone: 6179793271
Ins Comp: THE HARTFORD INSURANCE CO
Policy Number: UB-2E618043-14
EXP Date: 12/28/2015
Facility Size: 254000
Transporter Name: DEC-TAM CORP
Transporter Address: 50 CONCORD STREET
Transporter City: NORTH READING
Transporter State: MA
Final Site: Not reported
Certified Name: ADAM GIRARD
Cert Sign Date: 03/30/2015
Certified Company: DEC-TAM
Certified Phone: 9784702860
Entered_by: DECTAM

Name: MELROSE/WAKEFIELD HOSPITAL
Address: 585 LEBANON STREET
City,State,Zip: MELROSE, MA
Notification: Not reported
DEP Region: Not reported
Notifiers Name: Not reported
Start Date: 09/16/2013
End Date: 09/19/2013
Date Entered: Not reported
Entry Date: 08/29/2013
Quantity Material Removed SF: 1700.00
Quantity Material Removed LF: .00
Project Description: Trns
AR Tracking ID: 178374
Super Lic Number: AS071933
Monitor Lic Number: AA000144
Lab Lic Number: AA000144
Year: 2013
Sticker Number: 100184386
Form Type: ANF-001
Fee Status: Fifty
Facility Phone: 7819792381
Sub Town: Not reported
Worksite: 3RD FL VACANT SICU
Occupied: -1
Contractor: AC000035
Contract Type: WRITTEN
Hours: Week days: 7A-4P Week end:
Project Type: Renv
Abatement Process: Fcontain
Location: Indoors
Decon Process: THREE STAGE
Disposal Methods: MATERIALS WILL BE WETTED AND PLACED IN DOUBLE BAGS AND LABELED FOR TRANSPORTATION
Facility Usage: HEALTH CARE FACILITY
Waiver Given: Not reported
DEP Waiver Number: Not reported

Map ID
Direction
Distance
Elevation

MAP FINDINGS

Site

Database(s)

EDR ID Number
EPA ID Number

MELROSE-WAKEFIELD HOSPITAL ASSOC. (Continued)

1000489393

DLWD Waiver Number: Not reported
Small Owner Occ: 5
Owner Name: HALLMARK HEALTH SYSTEM
Owner Address: 585 LEBANON STREET
Owner City: MELROSE
Owner State: MA
On Site Manager Name: JAMES KINSELLA
On Site Manager Phone: Not reported
Ins Comp: GREAT DIVIDE INS. CO
Policy Number: WCA153726610
EXP Date: 12/28/2013
Facility Size: 278000
Transporter Name: Not reported
Transporter Address: Not reported
Transporter City: Not reported
Transporter State: Not reported
Final Site: 39
Certified Name: MIKE MORRIS
Cert Sign Date: 08/29/2013
Certified Company: DEC-TAM
Certified Phone: 9784702860
Entered_by: Not reported

Name: MELROSE WAKEFIELD HOSPITAL
Address: 585 LEBANON STREET
City,State,Zip: MELROSE, MA
Notification: Not reported
DEP Region: Not reported
Notifiers Name: Not reported
Start Date: 08/13/2015
End Date: 08/14/2015
Date Entered: Not reported
Entry Date: 07/31/2015
Quantity Material Removed SF: .00
Quantity Material Removed LF: 80.00
Project Description: PIPEINSUL
AR Tracking ID: 218779
Super Lic Number: AS071933
Monitor Lic Number: AA000144
Lab Lic Number: AA000144
Year: 2015
Sticker Number: 100225868
Form Type: ANF-001
Fee Status: HUNDRED
Facility Phone: 7819793281
Sub Town: Not reported
Worksite: SUGICAL BLDG 2- & 3RD FL PIPE CHASE
Occupied: -1
Contractor: AC000035
Contract Type: WRITTEN
Hours: 7A-4P
Project Type: Repr,Renv
Abatement Process: Glv,Encl
Location: INDOORS
Decon Process: THREE STAGE
Disposal Methods: MATERIAL WILL BE WETTED AND PLACED IN PRELABELED BAGS FOR DISPOSAL
Facility Usage: HOSPITAL

Map ID
Direction
Distance
Elevation

MAP FINDINGS

Site

Database(s)

EDR ID Number
EPA ID Number

MELROSE-WAKEFIELD HOSPITAL ASSOC. (Continued)

1000489393

Waiver Given: Not reported
DEP Waiver Number: Not reported
DLWD Waiver Number: Not reported
Small Owner Occ: 0
Owner Name: MELROSE WAKEFIELD HOSPITAL
Owner Address: 585 LEBANON ST
Owner City: MELROSE
Owner State: MA
On Site Manager Name: JIM KINSELLA
On Site Manager Phone: 6179793271
Ins Comp: HARTFORD
Policy Number: UB-2E618043-14
EXP Date: 12/28/2015
Facility Size: 254000
Transporter Name: DEC-TAM CORPORATION
Transporter Address: 50 CONCORD ST
Transporter City: N READING
Transporter State: MA
Final Site: Not reported
Certified Name: ADAM GIRARD
Cert Sign Date: 07/31/2015
Certified Company: DEC-TAM
Certified Phone: 9784702860
Entered_by: DECTAM

Name: MELROSE/WAKEFIELD HOSPITAL
Address: 585 LEBANON STREET
City,State,Zip: MELROSE, MA
Notification: Not reported
DEP Region: Not reported
Notifiers Name: Not reported
Start Date: 06/23/2011
End Date: 06/24/2011
Date Entered: Not reported
Entry Date: 06/24/2011
Quantity Material Removed SF: 502.00
Quantity Material Removed LF: .00
Project Description: Trns
AR Tracking ID: 143859
Super Lic Number: AS071933
Monitor Lic Number: AA000128
Lab Lic Number: AA000128
Year: 2011
Sticker Number: 100129008
Form Type: ANF-001
Fee Status: Fifty
Facility Phone: 7819793292
Sub Town: Not reported
Worksite: WOUND CARE PROJECT
Occupied: -1
Contractor: AC000035
Contract Type: WRITTEN
Hours: Week days: 7A-4P Week end:
Project Type: Renv
Abatement Process: CRIT/NEGAIR/SGUARD
Location: Indoors
Decon Process: THREE STAGE

Map ID
Direction
Distance
Elevation

MAP FINDINGS

Site

Database(s)

EDR ID Number
EPA ID Number

MELROSE-WAKEFIELD HOSPITAL ASSOC. (Continued)

1000489393

Disposal Methods: MATERIALS WILL BE WETTED AND PLACED IN DOUBLE BAGS AND LABELED FOR TRANSPORTATION
Facility Usage: HEALTH CARE FACILITY
Waiver Given: Not reported
DEP Waiver Number: 1106923
DLWD Waiver Number: 95-2011
Small Owner Occ: 5
Owner Name: HALLMARK HEALTH SYSTEM
Owner Address: 170 GOVERNORS AVENUE
Owner City: MEDFORD
Owner State: MA
On Site Manager Name: RICHARD JACKSON
On Site Manager Phone: Not reported
Ins Comp: ZURICH AMERICAN
Policy Number: WC488324701
EXP Date: 12/28/2011
Facility Size: 278000
Transporter Name: Not reported
Transporter Address: Not reported
Transporter City: Not reported
Transporter State: Not reported
Final Site: 39
Certified Name: MIKE MORRIS
Cert Sign Date: 06/23/2011
Certified Company: DEC-TAM
Certified Phone: 9784702860
Entered_by: Not reported

Name: MELROSE WAKEFIELD HOSPITAL
Address: 585 LEBANON STREET
City,State,Zip: MELROSE, MA
Notification: Not reported
DEP Region: Not reported
Notifiers Name: Not reported
Start Date: 08/26/2015
End Date: 08/26/2015
Date Entered: Not reported
Entry Date: 08/25/2015
Quantity Material Removed SF: 30.00
Quantity Material Removed LF: 25.00
Project Description: PIPEINSUL OTHER VAT/MASTIC
AR Tracking ID: 220608
Super Lic Number: AS071933
Monitor Lic Number: AA000144
Lab Lic Number: AA000144
Year: 2015
Sticker Number: 100227427
Form Type: ANF-001
Fee Status: HUNDRED
Facility Phone: 7829793281
Sub Town: Not reported
Worksite: SURGICAL BLDG-3RD FLOOR
Occupied: -1
Contractor: AC000035
Contract Type: WRITTEN
Hours: 7A-4P
Project Type: Renv

Map ID
Direction
Distance
Elevation

MAP FINDINGS

Site

Database(s)

EDR ID Number
EPA ID Number

MELROSE-WAKEFIELD HOSPITAL ASSOC. (Continued)

1000489393

Abatement Process: Glv,Encl,Fcontain
Location: INDOORS
Decon Process: THREE STAGE
Disposal Methods: MATERIAL WILL BE WETTED AND PLACED IN PRELABELED BAGS FOR DISPOSAL
Facility Usage: HOSPITAL
Waiver Given: Not reported
DEP Waiver Number: NAW1508096
DLWD Waiver Number: 13703-2015
Small Owner Occ: 0
Owner Name: MELROSE WAKEFIELD HOSPITAL
Owner Address: 585 LEBANON ST
Owner City: MELROSE
Owner State: MA
On Site Manager Name: JIM KINSELLA
On Site Manager Phone: 7819793271
Ins Comp: HARTFORD
Policy Number: UB-2E618043-14
EXP Date: 12/28/2015
Facility Size: 254000
Transporter Name: DEC-TAM CORPORATION
Transporter Address: 50 CONCORD ST
Transporter City: N READING
Transporter State: MA
Final Site: Not reported
Certified Name: ADAM GIRARD
Cert Sign Date: 08/25/2015
Certified Company: DEC-TAM
Certified Phone: 9784702860
Entered_by: DECTAM

Name: MELROSE - WAKEFIELD HOSPITAL
Address: 585 LEBANON STREET
City,State,Zip: MELROSE, MA
Notification: Not reported
DEP Region: Not reported
Notifiers Name: Not reported
Start Date: 02/23/2009
End Date: 02/24/2009
Date Entered: Not reported
Entry Date: 02/06/2009
Quantity Material Removed SF: 300.00
Quantity Material Removed LF: .00
Project Description: Trns
AR Tracking ID: 109272
Super Lic Number: AS033135
Monitor Lic Number: AA000131
Lab Lic Number: AA000145
Year: 2009
Sticker Number: 100084307
Form Type: ANF-001
Fee Status: Fifty
Facility Phone: Not reported
Sub Town: Not reported
Worksite: RADIOLOGY DEPARTMENT
Occupied: -1
Contractor: AC000392
Contract Type: WRITTEN

Map ID
Direction
Distance
Elevation

MAP FINDINGS

Site

Database(s)

EDR ID Number
EPA ID Number

MELROSE-WAKEFIELD HOSPITAL ASSOC. (Continued)

1000489393

Hours: Week days: 7AM-3PM Week end: N/A
Project Type: Renv
Abatement Process: Fcontain
Location: Indoors
Decon Process: 3-CHAMBERED DECON W SHOWER AND/OR 2-CHAMBERED DECON W/ WASH STATION
Disposal Methods: ACM WILL BE WET (HAND TO BAG) ACM WILL BE LABELED, PACKAGED & TRANSPORTED
Facility Usage: HOSPITAL
Waiver Given: Not reported
DEP Waiver Number: Not reported
DLWD Waiver Number: Not reported
Small Owner Occ: 5
Owner Name: MELROSE - WAKEFIELD HOSPITAL
Owner Address: 585 LEBANON STREET
Owner City: MELROSE, MA
Owner State: MA
On Site Manager Name: MICHAEL PRITCHETT
On Site Manager Phone: 781 338 7486
Ins Comp: Not reported
Policy Number: Not reported
EXP Date: Not reported
Facility Size: Not reported
Transporter Name: NORTHEAST REMEDIATION
Transporter Address: 25 STOREY AVENUE # 256
Transporter City: NEWBURYPORT, MA
Transporter State: Not reported
Final Site: 39
Certified Name: WENDY CARIAS
Cert Sign Date: 02/06/2009
Certified Company: NER
Certified Phone: 617 389 8880
Entered_by: Not reported
Name: MELROSE WAKEFIELD HOSPITAL
Address: 585 LEBANON STREET
City,State,Zip: MELROSE, MA
Notification: Not reported
DEP Region: Not reported
Notifiers Name: Not reported
Start Date: 01/02/2013
End Date: 01/05/2013
Date Entered: Not reported
Entry Date: 12/28/2012
Quantity Material Removed SF: 2200.00
Quantity Material Removed LF: 40.00
Project Description: Spr,Trns
AR Tracking ID: 167771
Super Lic Number: AS071933
Monitor Lic Number: AA000128
Lab Lic Number: AA000128
Year: 2012
Sticker Number: 100169044
Form Type: ANF-001
Fee Status: Fifty
Facility Phone: 7819793281
Sub Town: Not reported
Worksite: 1ST FL 1951 WING

Map ID
Direction
Distance
Elevation

MAP FINDINGS

Site

Database(s)

EDR ID Number
EPA ID Number

MELROSE-WAKEFIELD HOSPITAL ASSOC. (Continued)

1000489393

Occupied: -1
Contractor: AC000035
Contract Type: Off
Hours: Week days: 7A-4P Week end: 7A-4P
Project Type: Renv
Abatement Process: Glv,CRIT/NEGAIR/DECON
Location: Indoors
Decon Process: THREE STAGE
Disposal Methods: MATERIAL WILL BE WETTED AND PLACED IN PRELABELED BAGS FOR DISPOSAL
Facility Usage: HOSPITAL
Waiver Given: Not reported
DEP Waiver Number: 1212855
DLWD Waiver Number: 5279-2012
Small Owner Occ: 5
Owner Name: HALLMARK HEALTH
Owner Address: 585 LEBANON ST
Owner City: MELROSE
Owner State: MA
On Site Manager Name: NADINE FIRTH
On Site Manager Phone: Not reported
Ins Comp: GREAT DIVIDE
Policy Number: WCA153726610
EXP Date: 12/28/2012
Facility Size: 278000
Transporter Name: Not reported
Transporter Address: Not reported
Transporter City: Not reported
Transporter State: Not reported
Final Site: 39
Certified Name: MIKE MORRIS
Cert Sign Date: 12/28/2012
Certified Company: DEC-TAM,
Certified Phone: 9784702860
Entered_by: Not reported

Name: MELROSE - WAKEFIELD HOSPITAL
Address: 585 LEBANON STREET
City,State,Zip: MELROSE, MA
Notification: Not reported
DEP Region: Not reported
Notifiers Name: Not reported
Start Date: 09/12/2011
End Date: 09/12/2011
Date Entered: Not reported
Entry Date: 09/09/2011
Quantity Material Removed SF: 40.00
Quantity Material Removed LF: .00
Project Description: Trns
AR Tracking ID: 147583
Super Lic Number: AS071933
Monitor Lic Number: AA000144
Lab Lic Number: AA000144
Year: 2011
Sticker Number: 100133916
Form Type: ANF-001
Fee Status: Fifty
Facility Phone: 7819793292

Map ID
Direction
Distance
Elevation

MAP FINDINGS

Site

Database(s)

EDR ID Number
EPA ID Number

MELROSE-WAKEFIELD HOSPITAL ASSOC. (Continued)

1000489393

Sub Town: Not reported
Worksite: MED #3
Occupied: -1
Contractor: AC000035
Contract Type: WRITTEN
Hours: Week days: 7A-4P Week end:
Project Type: Renv
Abatement Process: CRITBAR/NEGAIR/DECON
Location: Indoors
Decon Process: THREE STAGE
Disposal Methods: MATERIALS WILL BE WETTED AND PLACED IN DOUBLE BAGS AND LABELED FOR
TRANSPORTATION
Facility Usage: HOSPITAL
Waiver Given: Not reported
DEP Waiver Number: 1109972
DLWD Waiver Number: 1009-2011
Small Owner Occ: 5
Owner Name: HALLMARK HEALTH SYSTEMS
Owner Address: 239 COMMERCIAL STREET, STE 171
Owner City: MALDEN
Owner State: MA
On Site Manager Name: NADINE FIRTH
On Site Manager Phone: Not reported
Ins Comp: ZURICH AMERICAN
Policy Number: WC488324701
EXP Date: 12/28/2011
Facility Size: 278,000
Transporter Name: Not reported
Transporter Address: Not reported
Transporter City: Not reported
Transporter State: Not reported
Final Site: 39
Certified Name: MIKE MORRIS
Cert Sign Date: 09/09/2011
Certified Company: DEC-TAM
Certified Phone: 9784702860
Entered_by: Not reported

Name: MELROSE/WAKEFIELD HOSPITAL
Address: 585 LEBANON STREET
City,State,Zip: MELROSE, MA
Notification: Not reported
DEP Region: Not reported
Notifiers Name: Not reported
Start Date: 12/18/2012
End Date: 12/19/2012
Date Entered: Not reported
Entry Date: 12/03/2012
Quantity Material Removed SF: 20.00
Quantity Material Removed LF: .00
Project Description: Blr
AR Tracking ID: 166769
Super Lic Number: AS071933
Monitor Lic Number: AA000128
Lab Lic Number: AA000128
Year: 2012
Sticker Number: 100166443

Map ID
Direction
Distance
Elevation

MAP FINDINGS

Site

Database(s)

EDR ID Number
EPA ID Number

MELROSE-WAKEFIELD HOSPITAL ASSOC. (Continued)

1000489393

Form Type: ANF-001
Fee Status: Fifty
Facility Phone: 7819793281
Sub Town: Not reported
Worksite: UPPER PENTHOUSE MECH RM
Occupied: -1
Contractor: AC000035
Contract Type: WRITTEN
Hours: Week days: 6P-230A Week end:
Project Type: Renv
Abatement Process: Fcontain
Location: Indoors
Decon Process: THREE STAGE
Disposal Methods: MATERIALS WILL BE WETTED AND PLACED IN DOUBLE BAGS AND LABELED FOR
TRANSPORTATION
Facility Usage: HOSPITAL
Waiver Given: Not reported
DEP Waiver Number: Not reported
DLWD Waiver Number: Not reported
Small Owner Occ: 5
Owner Name: HALLMARK HEALTH SYSTEMS
Owner Address: 585 LEBANON STREET
Owner City: MELROSE
Owner State: MA
On Site Manager Name: JIM KINSELLA
On Site Manager Phone: Not reported
Ins Comp: GREAT DIVIDE INS.
Policy Number: WCA153726610
EXP Date: 12/28/2012
Facility Size: 278000
Transporter Name: Not reported
Transporter Address: Not reported
Transporter City: Not reported
Transporter State: Not reported
Final Site: 39
Certified Name: MIKE MORRIS
Cert Sign Date: 12/03/2012
Certified Company: DEC-TAM
Certified Phone: 9784702860
Entered_by: Not reported

Name: MELROSE-WAKEFIELD CAMPUS
Address: 585 LEBANON STREET
City,State,Zip: MELROSE, MA
Notification: Not reported
DEP Region: Not reported
Notifiers Name: Not reported
Start Date: 05/28/2002
End Date: 05/31/2002
Date Entered: Not reported
Entry Date: 05/20/2002
Quantity Material Removed SF: 5000.00
Quantity Material Removed LF: .00
Project Description: other
AR Tracking ID: 14888
Super Lic Number: AS032361
Monitor Lic Number: AM053159

Map ID
Direction
Distance
Elevation

MAP FINDINGS

Site

Database(s)

EDR ID Number
EPA ID Number

MELROSE-WAKEFIELD HOSPITAL ASSOC. (Continued)

1000489393

Lab Lic Number: AA000152
Year: 2002
Sticker Number: 556427
Form Type: ANF-001
Fee Status: 50
Facility Phone: Not reported
Sub Town: Not reported
Worksite: surgical bldg,4th floor
Occupied: -1
Contractor: AC000432
Contract Type: Not reported
Hours: 7-3:30
Project Type: Renovation
Abatement Process: Full Containment
Location: Indoors
Decon Process: 3 chamber
Disposal Methods: Wet 2 Ply Poly Bag
Facility Usage: hospital
Waiver Given: 0
DEP Waiver Number: Not reported
DLWD Waiver Number: Not reported
Small Owner Occ: 0
Owner Name: hallmark health
Owner Address: 100 hospital road
Owner City: malden
Owner State: MA
On Site Manager Name: Not reported
On Site Manager Phone: Not reported
Ins Comp: Not reported
Policy Number: Not reported
EXP Date: Not reported
Facility Size: Not reported
Transporter Name: YANKEE ENVIRONMENTAL SERVICES INC
Transporter Address: 194 NORTHERN BLVD PO BOX 1058
Transporter City: NEWBURYPORT
Transporter State: MA
Final Site: 29
Certified Name: larry hill
Cert Sign Date: 05/15/2002
Certified Company: Not reported
Certified Phone: (800) 846-6454
Entered_by: Not reported

Name: MELROSE/WAKEFIELD HOSPITAL
Address: 585 LEBANON STREET
City,State,Zip: MELROSE, MA
Notification: Not reported
DEP Region: Not reported
Notifiers Name: Not reported
Start Date: 01/07/2013
End Date: 01/11/2013
Date Entered: Not reported
Entry Date: 12/21/2012
Quantity Material Removed SF: 3000.00
Quantity Material Removed LF: .00
Project Description: Trns
AR Tracking ID: 167601

Map ID
Direction
Distance
Elevation

MAP FINDINGS

Site

Database(s)

EDR ID Number
EPA ID Number

MELROSE-WAKEFIELD HOSPITAL ASSOC. (Continued)

1000489393

Super Lic Number: AS071933
Monitor Lic Number: AA000128
Lab Lic Number: AA000128
Year: 2012
Sticker Number: 100168574
Form Type: ANF-001
Fee Status: Fifty
Facility Phone: 7819793281
Sub Town: Not reported
Worksite: 1ST FL 1951 WING
Occupied: -1
Contractor: AC000035
Contract Type: WRITTEN
Hours: Week days: 7A-4P Week end:
Project Type: Renv
Abatement Process: Fcontain
Location: Indoors
Decon Process: THREE STAGE
Disposal Methods: MATERIALS WILL BE WETTED AND PLACED IN DOUBLE BAGS AND LABELED FOR
TRANSPORTATION
Facility Usage: HOSPITAL
Waiver Given: Not reported
DEP Waiver Number: Not reported
DLWD Waiver Number: Not reported
Small Owner Occ: 5
Owner Name: HALLMARK HEALTH SYSTEM
Owner Address: 585 LEBANON STREET
Owner City: MELROSE
Owner State: MA
On Site Manager Name: NADINE FIRTH
On Site Manager Phone: 781-338-7486
Ins Comp: GREAT DIVIDE INS. CO
Policy Number: WCA153726610
EXP Date: 12/28/2012
Facility Size: 278000
Transporter Name: Not reported
Transporter Address: Not reported
Transporter City: Not reported
Transporter State: Not reported
Final Site: 39
Certified Name: MIKE MORRIS
Cert Sign Date: 12/21/2012
Certified Company: DEC-TAM
Certified Phone: 9784702860
Entered_by: Not reported
Name: HHS MELROSE WAKEFIELD HOSPITAL
Address: 585 LEBANON ST
City,State,Zip: MELROSE, MA
Notification: Not reported
DEP Region: Not reported
Notifiers Name: Not reported
Start Date: 08/13/2007
End Date: 08/16/2007
Date Entered: Not reported
Entry Date: 07/26/2007
Quantity Material Removed SF: 3200.00

Map ID
Direction
Distance
Elevation

MAP FINDINGS

Site

Database(s)

EDR ID Number
EPA ID Number

MELROSE-WAKEFIELD HOSPITAL ASSOC. (Continued)

1000489393

Quantity Material Removed LF: .00
Project Description: Trns
AR Tracking ID: 86315
Super Lic Number: AS035018
Monitor Lic Number: AA000153
Lab Lic Number: AA000153
Year: 2007
Sticker Number: 100058955
Form Type: ANF-001
Fee Status: Fifty
Facility Phone: Not reported
Sub Town: Not reported
Worksite: CORRIDOR A
Occupied: -1
Contractor: AC000443
Contract Type: WRITTEN
Hours: Week days: 8AM-4PM Week end:
Project Type: Renv
Abatement Process: Fcontain
Location: Indoors
Decon Process: THREE CHAMBERS W/SHOWER
Disposal Methods: DOUBLE 6-MIL POLY SHEETING
Facility Usage: HOSPITAL
Waiver Given: Not reported
DEP Waiver Number: Not reported
DLWD Waiver Number: Not reported
Small Owner Occ: 5
Owner Name: HHS MELROSE WAKEFIELD HOSPITAL
Owner Address: 585 LEBANON ST
Owner City: MELROSE
Owner State: MA
On Site Manager Name: JUSTIN FEBERT
On Site Manager Phone: Not reported
Ins Comp: AMERICAN HOME ASSURANCE CO
Policy Number: 8959999
EXP Date: 10/8/2007
Facility Size: 282056
Transporter Name: EAGLE ABATEMENT SERVICES, INC
Transporter Address: 7 BOX CAR BLVD
Transporter City: TEWKSBURY
Transporter State: Not reported
Final Site: 39
Certified Name: SAM MCGUIRE
Cert Sign Date: 07/26/2007
Certified Company: EAGLE ABATEMENT SERVICE
Certified Phone: 9788580551
Entered_by: Not reported

HW GEN:

Name: MELROSE WAKEFIELD HOSPITAL
Address: 585 LEBANON ST
City,State,Zip: MELROSE, MA 02176
EPA Id: MAC300097342
RCRA Generator Status: SQG
State Generator Status: VQG-MA

Map ID
Direction
Distance
Elevation

MAP FINDINGS

Site

Database(s)

EDR ID Number
EPA ID Number

MELROSE-WAKEFIELD HOSPITAL ASSOC. (Continued)

1000489393

TIER 2:

Name: VERIZON WIRELESS MELROSE/WAKEFIELD HOSPITAL MA (3523046)
Address: 585 LEBANON STREET
City,State,Zip: MELROSE, MA 02176
Report Year: 2018
Facility Id: FATR2018000000037834
Facility Dept: Not reported
Latitude: 42.459817
Longitude: -71.060886
Mailing Address: One Verizon Way, MC: 33E040F
Mailing City/State/Zip: 07920-1097
Mailing Country: Not reported
Notes: Not reported
All Chemicals Same As Last Yr: Not reported
Date Signed: 2019-01-23
Dike Or Other Safeguard: Not reported
Failed Validation: Not reported
Date Modified: 01/23/2019
Fees Total: Not reported
Num Of Employees: 0
Site Coord Abbreviated?: false
Site Map: Not reported
State Label Code: Not reported
Submitted By: Not reported
Validation Report: Not reported
Fire District: Not reported
Latlong Location Description: Not reported
Latlong Method: Not reported

Record Key: FDTR2018000000024793
Id: Not reported
Type: EIN
Description: Not reported
Last Modified: Not reported

Record Key: FDTR2018000000024794
Id: Not reported
Type: RMP
Description: Not reported
Last Modified: Not reported

Record Key: FDTR2018000000024795
Id: Not reported
Type: State ID
Description: Not reported
Last Modified: Not reported

Record Key: FDTR2018000000024796
Id: Not reported
Type: TRI
Description: Not reported
Last Modified: Not reported

Record Key: FDTR2018000000024797
Id: Not reported
Type: SIC
Description: Not reported

Map ID
Direction
Distance
Elevation

MAP FINDINGS

Site

Database(s)

EDR ID Number
EPA ID Number

MELROSE-WAKEFIELD HOSPITAL ASSOC. (Continued)

1000489393

Last Modified: Not reported

Record Key: FDTR201800000024798
Id: Not reported
Type: NAICS
Description: Not reported
Last Modified: Not reported

Record Key: FDTR201800000024799
Id: Not reported
Type: DUN & BradStreet
Description: Not reported
Last Modified: Not reported

Record Key: FDTR201800000024800
Id: Not reported
Type: T2M Facility ID
Description: Not reported
Last Modified: Not reported

Contact:
Report Year: 2018
Contact Record Id: CTTR2018349759P37834
Title: Not reported
Contact Name: Not reported
Contact Email: Not reported
Contact Mail Address: 585 Lebanon Street
Contact Mail City: Melrose
Contact Mail State: MA
Contact Mail Zip: 02176
Contact Mail Country: US
Contact1 Type: Other
Contact2 Type: Not reported
Contact3 Type: Not reported
Contact4 Type: Not reported
Modification Date: 1900-01-01

Contact:
Report Year: 2018
Contact Record Id: CTTR2018349760P37834
Title: EPCRA Project Manager
Contact Name: Calderon
Contact Email: Susan.Calderon@VerizonWireless.com
Contact Mail Address: Not reported
Contact Mail City: Not reported
Contact Mail State: Not reported
Contact Mail Zip: Not reported
Contact Mail Country: Not reported
Contact1 Type: Tier II Information Contact
Contact2 Type: Not reported
Contact3 Type: Not reported
Contact4 Type: Not reported
Modification Date: 1900-01-01

Map ID
Direction
Distance
Elevation

MAP FINDINGS

Site

Database(s)

EDR ID Number
EPA ID Number

MELROSE-WAKEFIELD HOSPITAL ASSOC. (Continued)

1000489393

Contact:

Report Year: 2018
Contact Record Id: CTTR2018349756P37834
Title: Not reported
Contact Name: Wireless
Contact Email: Susan.Calderon@VerizonWireless.com
Contact Mail Address: One Verizon Way, MC: 33E040F
Contact Mail City: Basking Ridge
Contact Mail State: NJ
Contact Mail Zip: 07920-1097
Contact Mail Country: US
Contact1 Type: Owner / Operator
Contact2 Type: Not reported
Contact3 Type: Not reported
Contact4 Type: Not reported
Modification Date: 1900-01-01

Contact:

Report Year: 2018
Contact Record Id: CTTR2018349761P37834
Title: EPCRA Project Manager
Contact Name: Calderon
Contact Email: Susan.Calderon@VerizonWireless.com
Contact Mail Address: Not reported
Contact Mail City: Not reported
Contact Mail State: Not reported
Contact Mail Zip: Not reported
Contact Mail Country: Not reported
Contact1 Type: Emergency Contact
Contact2 Type: Not reported
Contact3 Type: Not reported
Contact4 Type: Not reported
Modification Date: 1900-01-01

Contact:

Report Year: 2018
Contact Record Id: CTTR2018349757P37834
Title: Susan Calderon
Contact Name: Wireless
Contact Email: Not reported
Contact Mail Address: One Verizon Way, MC: 33E040F
Contact Mail City: Basking Ridge
Contact Mail State: NJ
Contact Mail Zip: 07920--1097
Contact Mail Country: Not reported
Contact1 Type: Billing
Contact2 Type: Not reported
Contact3 Type: Not reported
Contact4 Type: Not reported
Modification Date: 1900-01-01

Contact:

Map ID
Direction
Distance
Elevation

MAP FINDINGS

Site

Database(s)

EDR ID Number
EPA ID Number

MELROSE-WAKEFIELD HOSPITAL ASSOC. (Continued)

1000489393

Report Year: 2018
Contact Record Id: CTTR2018141613P37834
Title: Not reported
Contact Name: Not reported
Contact Email: Not reported
Contact Mail Address: N/A
Contact Mail City: N/A
Contact Mail State: MA
Contact Mail Zip: 0000_--____0
Contact Mail Country: Not reported
Contact1 Type: Carrier Contact
Contact2 Type: Not reported
Contact3 Type: Not reported
Contact4 Type: Not reported
Modification Date: 1900-01-01

Contact:

Report Year: 2018
Contact Record Id: CTTR2018349755P37834
Title: Not reported
Contact Name: Not reported
Contact Email: Not reported
Contact Mail Address: Not reported
Contact Mail City: Not reported
Contact Mail State: NJ
Contact Mail Zip: Not reported
Contact Mail Country: US
Contact1 Type: Parent Company
Contact2 Type: Not reported
Contact3 Type: Not reported
Contact4 Type: Not reported
Modification Date: 1900-01-01

Contact:

Report Year: 2018
Contact Record Id: CTTR2018349762P37834
Title: Sr. Manager, EHS Department
Contact Name: McCook
Contact Email: Susan.Calderon@VerizonWireless.com
Contact Mail Address: Not reported
Contact Mail City: Not reported
Contact Mail State: Not reported
Contact Mail Zip: Not reported
Contact Mail Country: Not reported
Contact1 Type: Emergency Contact
Contact2 Type: Not reported
Contact3 Type: Not reported
Contact4 Type: Not reported
Modification Date: 1900-01-01

Chemicals:

Acute: Not reported
Ave Amount: Not reported

Map ID
Direction
Distance
Elevation

MAP FINDINGS

Site

Database(s)

EDR ID Number
EPA ID Number

MELROSE-WAKEFIELD HOSPITAL ASSOC. (Continued)

1000489393

Ave Amount Code: Not reported
Chem Inv Record Id: CVTR2018000000141613
Chem Same As Last Yr: true
Chronic: Not reported
CICAS: 7664939
CI EHS Chemical: true
CI Last Modified: 2018-12-12
Days On Site: 365
Entered Chemical Name: Sulfuric Acid
Fire: Not reported
Gas: false
Liquid: true
Max Amount: 7.420
Max Amount Code: 3
Max Amt Container: 0
Mixture: false
Pressure: Not reported
Pure: true
Reactive: Not reported
Solid: false
State01 Checkbox: Not reported
State01 Number: Not reported
State01 Text: Not reported
State02 Checkbox: Not reported
State02 Number: Not reported
State02 Text: Not reported
State03 Checkbox: Not reported
State03 Number: Not reported
State03 Text: Not reported
State04 Checkbox: Not reported
State04 Number: Not reported
State04 Text: Not reported
State05 Checkbox: Not reported
State05 Text: Not reported
State06 Checkbox: Not reported
State06 Text: Not reported
State07 Checkbox: Not reported
State07 Text: Not reported
State1 Contact Field: Not reported
State Label Code: Not reported
Trade Secret: false

Location:

Record Key: CLTR201800000S382998
Chem Inv Record Id: CVTR2018000000141613
Type Code: Batteries
Pressure Code: Ambient pressure
Temperature Code: Ambient temperature
Location: In batteries in battery room
Amount: 742
Amount Unit: lbs
Last Modified: 2018-12-12

Map ID
Direction
Distance
Elevation

MAP FINDINGS

Site

Database(s)

EDR ID Number
EPA ID Number

70
WSW
1/4-1/2
0.408 mi.
2153 ft.

SUBURBAN HOMES
175 189 191 195 WEST WYOMING
MELROSE, MA 02176

MA SHWS S100830564
MA RELEASE N/A

Relative:
Lower

SHWS:

Actual:
46 ft.

Name: SUBURBAN HOMES
Address: 175 189 191 195 WEST WYOMING
City,State,Zip: MELROSE, MA 02176
Facility ID: 3-0000732
Source Type: Not reported
Release Town: MELROSE
Notification Date: 01/15/1990
Category: NONE
Associated ID: Not reported
Current Status: RAO
Status Date: 06/16/1994
Phase: Not reported
Response Action Outcome: A1
Oil Or Haz Material: Not reported

Release:

Name: SUBURBAN HOMES
Address: 175 189 191 195 WEST WYOMING
City,State,Zip: MELROSE, MA 02176
Release Tracking Number/Current Status: 3-0000732 / RAO
Primary ID: Not reported
Official City: MELROSE
Notification: 01/15/1990
Category: NONE
Status Date: 06/16/1994
Phase: Not reported
Response Action Outcome: A1 - A permanent solution has been achieved. Contamination has been reduced to background or a threat of release has been eliminated.
Oil / Haz Material Type: Not reported

[Click here to access the MA DEP site for this facility:](#)

Actions:

Action Type: Release Disposition
Action Status: Valid Transition Site
Action Date: 1/15/1990
Response Action Outcome: A permanent solution has been achieved. Contamination has been reduced to background or a threat of release has been eliminated.

Action Type: TREGS
Action Status: WAVREC
Action Date: 2/17/1993
Response Action Outcome: A permanent solution has been achieved. Contamination has been reduced to background or a threat of release has been eliminated.

Action Type: TREGS
Action Status: WAVDN
Action Date: 2/17/1993
Response Action Outcome: A permanent solution has been achieved. Contamination has been reduced to background or a threat of release has been eliminated.

Map ID
Direction
Distance
Elevation

MAP FINDINGS

Site

Database(s)

EDR ID Number
EPA ID Number

SUBURBAN HOMES (Continued)

S100830564

Action Type: Response Action Outcome - RAO
Action Status: RAO Statement Received
Action Date: 6/16/1994
Response Action Outcome: A permanent solution has been achieved. Contamination has been reduced to background or a threat of release has been eliminated.

Chemicals:
Chemical: UNKNOWN
Quantity: Not reported

71
NE
1/4-1/2
0.422 mi.
2226 ft.

NO LOCATION AID
34 CRYSTAL ST
MELROSE, MA 02176

MA SHWS S103546199
MA LAST N/A
MA RELEASE

Relative:
Lower
Actual:
50 ft.

SHWS:
Name: NO LOCATION AID
Address: 34 CRYSTAL ST
City,State,Zip: MELROSE, MA
Facility ID: 3-0017418
Source Type: PIPE
Release Town: MELROSE
Notification Date: 10/14/1998
Category: TWO HR
Associated ID: Not reported
Current Status: RAO
Status Date: 10/14/1999
Phase: Not reported
Response Action Outcome: A2
Oil Or Haz Material: Oil

Name: NO LOCATION AID
Address: 34 CRYSTAL ST
City,State,Zip: MELROSE, MA 021760000
Facility ID: 3-0017990
Source Type: Not reported
Release Town: MELROSE
Notification Date: 02/10/1999
Category: 120 DY
Associated ID: Not reported
Current Status: RAO
Status Date: 10/14/1999
Phase: Not reported
Response Action Outcome: Not reported
Oil Or Haz Material: Hazardous Material

LAST:
Name: NO LOCATION AID
Address: 34 CRYSTAL ST
City,State,Zip: MELROSE, MA
Release Tracking Number/Current Status: 3-0017418 / RAO
Source Type: AST
Release Town: MELROSE
Notification Date: 10/14/1998
Category: TWO HR
Associated ID: Not reported

Map ID
Direction
Distance
Elevation

MAP FINDINGS

Site

Database(s)

EDR ID Number
EPA ID Number

NO LOCATION AID (Continued)

S103546199

Status Date: 10/14/1999
Phase: Not reported
Response Action Outcome: A2 - A permanent solution has been achieved. Contamination has not been reduced to background.
Oil Or Haz Material: Oil

Chemicals:
Chemical: HEATING OIL
Quantity: 265 gallons
Chemical: FUEL OIL #2
Quantity: 200 gallons
Location Type: SCHOOL
Location Type: DAY CARE
Source: PIPE
Source: AST

Actions:
Action Type: Immediate Response Action
Action Status: Oral Approval of Plan or Action
Action Date: 10/14/1998
Response Action Outcome: A permanent solution has been achieved. Contamination has not been reduced to background.

Action Type: Release Disposition
Action Status: Reportable Release under MGL 21E
Action Date: 10/14/1998
Response Action Outcome: A permanent solution has been achieved. Contamination has not been reduced to background.

Action Type: A Notice sent to a Potentially Responsible Party (PRP)
Action Status: FLDISS
Action Date: 10/14/1998
Response Action Outcome: A permanent solution has been achieved. Contamination has not been reduced to background.

Action Type: RLFA
Action Status: FLDD1A
Action Date: 10/14/1998
Response Action Outcome: A permanent solution has been achieved. Contamination has not been reduced to background.

Action Type: Response Action Outcome - RAO
Action Status: RAO Statement Received
Action Date: 10/14/1999
Response Action Outcome: A permanent solution has been achieved. Contamination has not been reduced to background.

Action Type: RLFA
Action Status: FLDRAN
Action Date: 10/15/1998
Response Action Outcome: A permanent solution has been achieved. Contamination has not been reduced to background.

Action Type: RLFA
Action Status: FOLOFF
Action Date: 10/16/1998
Response Action Outcome: A permanent solution has been achieved. Contamination has not been reduced to background.

Map ID
Direction
Distance
Elevation

MAP FINDINGS

Site

Database(s)

EDR ID Number
EPA ID Number

NO LOCATION AID (Continued)

S103546199

Action Type: RLFA
Action Status: FOLFLD
Action Date: 10/16/1998
Response Action Outcome: A permanent solution has been achieved. Contamination has not been reduced to background.

Action Type: Response Action Outcome - RAO
Action Status: Fee Received - FMCRA Use Only
Action Date: 10/18/1999
Response Action Outcome: A permanent solution has been achieved. Contamination has not been reduced to background.

Action Type: RLFA
Action Status: FOLFLD
Action Date: 10/19/1998
Response Action Outcome: A permanent solution has been achieved. Contamination has not been reduced to background.

Action Type: RLFA
Action Status: FOLOFF
Action Date: 10/20/1998
Response Action Outcome: A permanent solution has been achieved. Contamination has not been reduced to background.

Action Type: RLFA
Action Status: FOLFLD
Action Date: 10/20/1998
Response Action Outcome: A permanent solution has been achieved. Contamination has not been reduced to background.

Action Type: A Notice sent to a Potentially Responsible Party (PRP)
Action Status: A MassDEP piece of correspondence was issued (approvals, NORs, etc.)
Action Date: 10/21/1998
Response Action Outcome: A permanent solution has been achieved. Contamination has not been reduced to background.

Action Type: RLFA
Action Status: FLDRAN
Action Date: 10/21/1998
Response Action Outcome: A permanent solution has been achieved. Contamination has not been reduced to background.

Action Type: RLFA
Action Status: FOLOFF
Action Date: 10/21/1998
Response Action Outcome: A permanent solution has been achieved. Contamination has not been reduced to background.

Action Type: RLFA
Action Status: FOLFLD
Action Date: 10/21/1998
Response Action Outcome: A permanent solution has been achieved. Contamination has not been reduced to background.

Action Type: RLFA
Action Status: FOLOFF
Action Date: 10/22/1998

Map ID
Direction
Distance
Elevation

MAP FINDINGS

Site

Database(s)

EDR ID Number
EPA ID Number

NO LOCATION AID (Continued)

S103546199

Response Action Outcome: A permanent solution has been achieved. Contamination has not been reduced to background.

Action Type: RLFA
Action Status: FOLOFF
Action Date: 10/23/1998

Response Action Outcome: A permanent solution has been achieved. Contamination has not been reduced to background.

Action Type: RLFA
Action Status: FOLOFF
Action Date: 10/26/1998

Response Action Outcome: A permanent solution has been achieved. Contamination has not been reduced to background.

Action Type: RLFA
Action Status: FOLOFF
Action Date: 10/28/1998

Response Action Outcome: A permanent solution has been achieved. Contamination has not been reduced to background.

Action Type: Immediate Response Action
Action Status: Written Plan Received
Action Date: 10/30/1998

Response Action Outcome: A permanent solution has been achieved. Contamination has not been reduced to background.

Action Type: RNF
Action Status: Reportable Release under MGL 21E
Action Date: 10/30/1998

Response Action Outcome: A permanent solution has been achieved. Contamination has not been reduced to background.

Action Type: RLFA
Action Status: FOLOFF
Action Date: 11/17/1998

Response Action Outcome: A permanent solution has been achieved. Contamination has not been reduced to background.

Action Type: RLFA
Action Status: FLDRUN
Action Date: 11/24/1998

Response Action Outcome: A permanent solution has been achieved. Contamination has not been reduced to background.

Action Type: Immediate Response Action
Action Status: Modified Revised or Updated Plan Received
Action Date: 11/25/1998

Response Action Outcome: A permanent solution has been achieved. Contamination has not been reduced to background.

Action Type: RLFA
Action Status: FLDRAN
Action Date: 11/3/1998

Response Action Outcome: A permanent solution has been achieved. Contamination has not been reduced to background.

Map ID
Direction
Distance
Elevation

MAP FINDINGS

Site

Database(s)

EDR ID Number
EPA ID Number

NO LOCATION AID (Continued)

S103546199

Action Type: RLFA
Action Status: FOLOFF
Action Date: 11/3/1998
Response Action Outcome: A permanent solution has been achieved. Contamination has not been reduced to background.

Action Type: RLFA
Action Status: FOLOFF
Action Date: 11/30/1998
Response Action Outcome: A permanent solution has been achieved. Contamination has not been reduced to background.

Action Type: A Notice sent to a Potentially Responsible Party (PRP)
Action Status: A MassDEP piece of correspondence was issued (approvals, NORs, etc.)
Action Date: 11/30/1998
Response Action Outcome: A permanent solution has been achieved. Contamination has not been reduced to background.

Action Type: RLFA
Action Status: FOLOFF
Action Date: 12/15/1998
Response Action Outcome: A permanent solution has been achieved. Contamination has not been reduced to background.

Action Type: Immediate Response Action
Action Status: Written Approval of Plan
Action Date: 12/16/1998
Response Action Outcome: A permanent solution has been achieved. Contamination has not been reduced to background.

Action Type: RLFA
Action Status: FLDRAN
Action Date: 12/16/1998
Response Action Outcome: A permanent solution has been achieved. Contamination has not been reduced to background.

Action Type: RLFA
Action Status: FOLOFF
Action Date: 12/3/1998
Response Action Outcome: A permanent solution has been achieved. Contamination has not been reduced to background.

Action Type: RLFA
Action Status: FOLOFF
Action Date: 12/4/1998
Response Action Outcome: A permanent solution has been achieved. Contamination has not been reduced to background.

Action Type: Immediate Response Action
Action Status: Completion Statement Received
Action Date: 2/17/1999
Response Action Outcome: A permanent solution has been achieved. Contamination has not been reduced to background.

Release:
Name: NO LOCATION AID

Map ID
Direction
Distance
Elevation

MAP FINDINGS

Site

Database(s)

EDR ID Number
EPA ID Number

NO LOCATION AID (Continued)

S103546199

Address: 34 CRYSTAL ST
City,State,Zip: MELROSE, MA
Release Tracking Number/Current Status: 3-0017418 / RAO
Primary ID: Not reported
Official City: MELROSE
Notification: 10/14/1998
Category: TWO HR
Status Date: 10/14/1999
Phase: Not reported
Response Action Outcome: A2 - A permanent solution has been achieved. Contamination has not been reduced to background.
Oil / Haz Material Type: Oil

[Click here to access the MA DEP site for this facility:](#)

Actions:

Action Type: Immediate Response Action
Action Status: Oral Approval of Plan or Action
Action Date: 10/14/1998
Response Action Outcome: A permanent solution has been achieved. Contamination has not been reduced to background.

Action Type: Release Disposition
Action Status: Reportable Release under MGL 21E
Action Date: 10/14/1998
Response Action Outcome: A permanent solution has been achieved. Contamination has not been reduced to background.

Action Type: A Notice sent to a Potentially Responsible Party (PRP)
Action Status: FLDISS
Action Date: 10/14/1998
Response Action Outcome: A permanent solution has been achieved. Contamination has not been reduced to background.

Action Type: RLFA
Action Status: FLDD1A
Action Date: 10/14/1998
Response Action Outcome: A permanent solution has been achieved. Contamination has not been reduced to background.

Action Type: Response Action Outcome - RAO
Action Status: RAO Statement Received
Action Date: 10/14/1999
Response Action Outcome: A permanent solution has been achieved. Contamination has not been reduced to background.

Action Type: RLFA
Action Status: FLDRAN
Action Date: 10/15/1998
Response Action Outcome: A permanent solution has been achieved. Contamination has not been reduced to background.

Action Type: RLFA
Action Status: FOLOFF
Action Date: 10/16/1998
Response Action Outcome: A permanent solution has been achieved. Contamination has not been reduced to background.

Map ID
Direction
Distance
Elevation

MAP FINDINGS

Site

Database(s)

EDR ID Number
EPA ID Number

NO LOCATION AID (Continued)

S103546199

Action Type: RLFA
Action Status: FOLFLD
Action Date: 10/16/1998
Response Action Outcome: A permanent solution has been achieved. Contamination has not been reduced to background.

Action Type: Response Action Outcome - RAO
Action Status: Fee Received - FMCRA Use Only
Action Date: 10/18/1999
Response Action Outcome: A permanent solution has been achieved. Contamination has not been reduced to background.

Action Type: RLFA
Action Status: FOLFLD
Action Date: 10/19/1998
Response Action Outcome: A permanent solution has been achieved. Contamination has not been reduced to background.

Action Type: RLFA
Action Status: FOLOFF
Action Date: 10/20/1998
Response Action Outcome: A permanent solution has been achieved. Contamination has not been reduced to background.

Action Type: RLFA
Action Status: FOLFLD
Action Date: 10/20/1998
Response Action Outcome: A permanent solution has been achieved. Contamination has not been reduced to background.

Action Type: A Notice sent to a Potentially Responsible Party (PRP)
Action Status: A MassDEP piece of correspondence was issued (approvals, NORs, etc.)
Action Date: 10/21/1998
Response Action Outcome: A permanent solution has been achieved. Contamination has not been reduced to background.

Action Type: RLFA
Action Status: FLDRAN
Action Date: 10/21/1998
Response Action Outcome: A permanent solution has been achieved. Contamination has not been reduced to background.

Action Type: RLFA
Action Status: FOLOFF
Action Date: 10/21/1998
Response Action Outcome: A permanent solution has been achieved. Contamination has not been reduced to background.

Action Type: RLFA
Action Status: FOLFLD
Action Date: 10/21/1998
Response Action Outcome: A permanent solution has been achieved. Contamination has not been reduced to background.

Action Type: RLFA
Action Status: FOLOFF
Action Date: 10/22/1998

Map ID
Direction
Distance
Elevation

MAP FINDINGS

Site

Database(s)

EDR ID Number
EPA ID Number

NO LOCATION AID (Continued)

S103546199

Response Action Outcome: A permanent solution has been achieved. Contamination has not been reduced to background.

Action Type: RLFA
Action Status: FOLOFF
Action Date: 10/23/1998

Response Action Outcome: A permanent solution has been achieved. Contamination has not been reduced to background.

Action Type: RLFA
Action Status: FOLOFF
Action Date: 10/26/1998

Response Action Outcome: A permanent solution has been achieved. Contamination has not been reduced to background.

Action Type: RLFA
Action Status: FOLOFF
Action Date: 10/28/1998

Response Action Outcome: A permanent solution has been achieved. Contamination has not been reduced to background.

Action Type: Immediate Response Action
Action Status: Written Plan Received
Action Date: 10/30/1998

Response Action Outcome: A permanent solution has been achieved. Contamination has not been reduced to background.

Action Type: RNF
Action Status: Reportable Release under MGL 21E
Action Date: 10/30/1998

Response Action Outcome: A permanent solution has been achieved. Contamination has not been reduced to background.

Action Type: RLFA
Action Status: FOLOFF
Action Date: 11/17/1998

Response Action Outcome: A permanent solution has been achieved. Contamination has not been reduced to background.

Action Type: RLFA
Action Status: FLDRUN
Action Date: 11/24/1998

Response Action Outcome: A permanent solution has been achieved. Contamination has not been reduced to background.

Action Type: Immediate Response Action
Action Status: Modified Revised or Updated Plan Received
Action Date: 11/25/1998

Response Action Outcome: A permanent solution has been achieved. Contamination has not been reduced to background.

Action Type: RLFA
Action Status: FLDRAN
Action Date: 11/3/1998

Response Action Outcome: A permanent solution has been achieved. Contamination has not been reduced to background.

Map ID
Direction
Distance
Elevation

MAP FINDINGS

Site

Database(s)

EDR ID Number
EPA ID Number

NO LOCATION AID (Continued)

S103546199

Action Type: RLFA
Action Status: FOLOFF
Action Date: 11/3/1998
Response Action Outcome: A permanent solution has been achieved. Contamination has not been reduced to background.

Action Type: RLFA
Action Status: FOLOFF
Action Date: 11/30/1998
Response Action Outcome: A permanent solution has been achieved. Contamination has not been reduced to background.

Action Type: A Notice sent to a Potentially Responsible Party (PRP)
Action Status: A MassDEP piece of correspondence was issued (approvals, NORs, etc.)
Action Date: 11/30/1998
Response Action Outcome: A permanent solution has been achieved. Contamination has not been reduced to background.

Action Type: RLFA
Action Status: FOLOFF
Action Date: 12/15/1998
Response Action Outcome: A permanent solution has been achieved. Contamination has not been reduced to background.

Action Type: Immediate Response Action
Action Status: Written Approval of Plan
Action Date: 12/16/1998
Response Action Outcome: A permanent solution has been achieved. Contamination has not been reduced to background.

Action Type: RLFA
Action Status: FLDRAN
Action Date: 12/16/1998
Response Action Outcome: A permanent solution has been achieved. Contamination has not been reduced to background.

Action Type: RLFA
Action Status: FOLOFF
Action Date: 12/3/1998
Response Action Outcome: A permanent solution has been achieved. Contamination has not been reduced to background.

Action Type: RLFA
Action Status: FOLOFF
Action Date: 12/4/1998
Response Action Outcome: A permanent solution has been achieved. Contamination has not been reduced to background.

Action Type: Immediate Response Action
Action Status: Completion Statement Received
Action Date: 2/17/1999
Response Action Outcome: A permanent solution has been achieved. Contamination has not been reduced to background.

Chemicals:
Chemical: HEATING OIL
Quantity: 265 gallons

Map ID
Direction
Distance
Elevation

MAP FINDINGS

Site

Database(s)

EDR ID Number
EPA ID Number

NO LOCATION AID (Continued)

S103546199

Chemical: FUEL OIL #2
Quantity: 200 gallons
Location Type: SCHOOL
Location Type: DAY CARE
Source: PIPE
Source: AST

Name: NO LOCATION AID
Address: 34 CRYSTAL ST
City,State,Zip: MELROSE, MA 021760000
Release Tracking Number/Current Status: 3-0017990 / RAO
Primary ID: Not reported
Official City: MELROSE
Notification: 02/10/1999
Category: 120 DY
Status Date: 10/14/1999
Phase: Not reported
Response Action Outcome: -
Oil / Haz Material Type: Hazardous Material

Click here to access the MA DEP site for this facility:

Actions:

Action Type: Response Action Outcome - RAO
Action Status: RAO Statement Received
Action Date: 10/14/1999
Response Action Outcome: Not reported

Action Type: Response Action Outcome - RAO
Action Status: Fee Received - FMCRA Use Only
Action Date: 10/18/1999
Response Action Outcome: Not reported

Action Type: Release Disposition
Action Status: Reportable Release under MGL 21E
Action Date: 2/10/1999
Response Action Outcome: Not reported

Action Type: RNF
Action Status: Reportable Release under MGL 21E
Action Date: 2/10/1999
Response Action Outcome: Not reported

Action Type: A Notice sent to a Potentially Responsible Party (PRP)
Action Status: A MassDEP piece of correspondence was issued (approvals, NORs, etc.)
Action Date: 5/26/1999
Response Action Outcome: Not reported

Chemicals:

Chemical: LEAD
Quantity: 1930 milligrams per kilogram

Map ID
Direction
Distance
Elevation

MAP FINDINGS

Site

Database(s)

EDR ID Number
EPA ID Number

R72
North
1/4-1/2
0.430 mi.
2268 ft.

MCCABE MOVERS FMR
152-156 TREMONT ST
MELROSE, MA 02176

MA LUST S101041558
MA RELEASE N/A
MA SPILLS

Site 1 of 2 in cluster R

Relative:
Higher

LUST:

Actual:
60 ft.

Facility:

Name: MCCABE MOVERS FMR
Address: 152-156 TREMONT ST
City,State,Zip: MELROSE, MA 021760000
Current Status: **Response Action Outcome**
Release Tracking Number/Current Status: 3-0004245 / RAO
Status Date: 01/10/1996
Source Type: UST
Release Town: MELROSE
Notification Date: 01/15/1993
Category: NONE
Associated ID: Not reported
Phase: Not reported
Response Action Outcome: A2 - A permanent solution has been achieved. Contamination has not been reduced to background.
Oil Or Haz Material: Oil
Location Type: COMMERCIAL
Source: UST

[Click here to access the MA DEP site for this facility:](#)

Chemicals:

Chemical: WASTE OIL
Quantity: Not reported

Actions:

Action Type: TREGS
Action Status: RAOEQ
Action Date: 1/10/1996
Response Action Outcome: A permanent solution has been achieved. Contamination has not been reduced to background.

Action Type: Response Action Outcome - RAO
Action Status: RAO Statement Received
Action Date: 1/10/1996
Response Action Outcome: A permanent solution has been achieved. Contamination has not been reduced to background.

Action Type: Release Disposition
Action Status: Valid Transition Site
Action Date: 1/15/1993
Response Action Outcome: A permanent solution has been achieved. Contamination has not been reduced to background.

Action Type: A Notice sent to a Potentially Responsible Party (PRP)
Action Status: A MassDEP piece of correspondence was issued (approvals, NORs, etc.)
Action Date: 2/4/1993
Response Action Outcome: A permanent solution has been achieved. Contamination has not been reduced to background.

Map ID
Direction
Distance
Elevation

MAP FINDINGS

Site

Database(s)

EDR ID Number
EPA ID Number

MCCABE MOVERS FMR (Continued)

S101041558

Release:

Name: MCCABE MOVERS FMR
Address: 152-156 TREMONT ST
City,State,Zip: MELROSE, MA 021760000
Release Tracking Number/Current Status: 3-0004245 / RAO
Primary ID: Not reported
Official City: MELROSE
Notification: 01/15/1993
Category: NONE
Status Date: 01/10/1996
Phase: Not reported
Response Action Outcome: A2 - A permanent solution has been achieved. Contamination has not been reduced to background.
Oil / Haz Material Type: Oil

[Click here to access the MA DEP site for this facility:](#)

Actions:

Action Type: TREGS
Action Status: RAOEQ
Action Date: 1/10/1996
Response Action Outcome: A permanent solution has been achieved. Contamination has not been reduced to background.

Action Type: Response Action Outcome - RAO
Action Status: RAO Statement Received
Action Date: 1/10/1996
Response Action Outcome: A permanent solution has been achieved. Contamination has not been reduced to background.

Action Type: Release Disposition
Action Status: Valid Transition Site
Action Date: 1/15/1993
Response Action Outcome: A permanent solution has been achieved. Contamination has not been reduced to background.

Action Type: A Notice sent to a Potentially Responsible Party (PRP)
Action Status: A MassDEP piece of correspondence was issued (approvals, NORs, etc.
Action Date: 2/4/1993
Response Action Outcome: A permanent solution has been achieved. Contamination has not been reduced to background.

Chemicals:

Chemical: WASTE OIL
Quantity: Not reported
Location Type: COMMERCIAL
Source: UST

MA Spills:

Facility ID:	3-4245	Spill ID:	N92-0212
Staff Lead:	MACAFEE, K	Date Entered:	19920312
Last Entered:	19940127	First Response:	19920221
Spill Date:	19920220	Spill Time:	Not reported
Report Date:	19920221	Report Time:	08:40AM
Case Closed:	YES	Mat Type:	PETROLEUM

Map ID
 Direction
 Distance
 Elevation

MAP FINDINGS

Site

Database(s)

EDR ID Number
 EPA ID Number

MCCABE MOVERS FMR (Continued)

S101041558

Virgin Waste:	VIRGIN	Contam Soil:	Not reported
Env Impact:	SOIL	Other Impact:	Not reported
Material:	#2 FUEL OIL	Other Material:	Not reported
Qty Reported:	UNKNOWN	Qty Actual:	-----
Qty Reported:	-----	Qty Actual:	-----
CAS No:	Not reported	PCB Lev (ppm):	NONE
Source:	U.S.T.	Other Source:	Not reported
Incident:	TANK REMOVAL	Other Incdnt:	Not reported
Cleanup Type:	---	Contractor:	NOT USED
Referral:	SA	LUST Elig:	NO
Report Prep:	Not reported	Category:	2
Notifier:	GREENWOOD/GREENWOOD & SONS		
Notif Tel:	Not reported		
Days/Close:	311		

S73
ENE
 1/4-1/2
 0.430 mi.
 2272 ft.

WALECO
52 ROWE ST
MELROSE, MA
 Site 1 of 2 in cluster S

MA SPILLS **S101032912**
N/A

Relative:
Higher
Actual:
80 ft.

MA Spills:		Spill ID:	N90-0034
Facility ID:	0000	Date Entered:	19900131
Staff Lead:	MACAFEE, K	First Response:	19900106
Last Entered:	19900405	Spill Time:	04:30PM
Spill Date:	19900105	Report Time:	11:20AM
Report Date:	19900106	Mat Type:	PETROLEUM
Case Closed:	YES	Contam Soil:	Not reported
Virgin Waste:	VIRGIN	Other Impact:	Not reported
Env Impact:	SOIL	Other Material:	Not reported
Material:	#2 FUEL OIL	Qty Actual:	UNKNOWN
Qty Reported:	10-50	Qty Actual:	GALLONS
Qty Reported:	GALLONS	PCB Lev (ppm):	NONE
CAS No:	Not reported	Other Source:	Not reported
Source:	TANKER TRUCK	Other Incdnt:	Not reported
Incident:	OVERFILL	Contractor:	NOT USED
Cleanup Type:	---	LUST Elig:	NO
Referral:	NO	Category:	Not reported
Report Prep:	Not reported		
Notifier:	P OKEEFE/WALECO		
Notif Tel:	Not reported		
Days/Close:	76		

T74
SE
 1/4-1/2
 0.459 mi.
 2426 ft.

PROPERTY
161 GROVE ST
MELROSE, MA 02176
 Site 1 of 2 in cluster T

MA SHWS **S100829173**
MA RELEASE **N/A**
MA ASBESTOS

Relative:
Lower
Actual:
53 ft.

SHWS:		PROPERTY
Name:		161 GROVE ST
Address:		MELROSE, MA 02176
City,State,Zip:		3-0004497
Facility ID:		Not reported
Source Type:		MELROSE
Release Town:		

Map ID
Direction
Distance
Elevation

MAP FINDINGS

Site

Database(s)

EDR ID Number
EPA ID Number

PROPERTY (Continued)

S100829173

Notification Date: 07/15/1993
Category: NONE
Associated ID: Not reported
Current Status: RAO
Status Date: 08/06/1997
Phase: Not reported
Response Action Outcome: A2
Oil Or Haz Material: Not reported

Release:

Name: PROPERTY
Address: 161 GROVE ST
City,State,Zip: MELROSE, MA 02176
Release Tracking Number/Current Status: 3-0004497 / RAO
Primary ID: Not reported
Official City: MELROSE
Notification: 07/15/1993
Category: NONE
Status Date: 08/06/1997
Phase: Not reported
Response Action Outcome: A2 - A permanent solution has been achieved. Contamination has not been reduced to background.
Oil / Haz Material Type: Not reported

[Click here to access the MA DEP site for this facility:](#)

Actions:

Action Type: Release Abatement Measure
Action Status: Status or Interim Report Received
Action Date: 10/11/1996
Response Action Outcome: A permanent solution has been achieved. Contamination has not been reduced to background.

Action Type: Release Abatement Measure
Action Status: Written Plan Received
Action Date: 12/5/1994
Response Action Outcome: A permanent solution has been achieved. Contamination has not been reduced to background.

Action Type: TREGS
Action Status: LSPFA
Action Date: 12/5/1994
Response Action Outcome: A permanent solution has been achieved. Contamination has not been reduced to background.

Action Type: Release Abatement Measure
Action Status: Written Approval of Plan
Action Date: 12/7/1994
Response Action Outcome: A permanent solution has been achieved. Contamination has not been reduced to background.

Action Type: Release Abatement Measure
Action Status: Status or Interim Report Received
Action Date: 2/21/1995
Response Action Outcome: A permanent solution has been achieved. Contamination has not been reduced to background.

Map ID
Direction
Distance
Elevation

MAP FINDINGS

Site

Database(s)

EDR ID Number
EPA ID Number

PROPERTY (Continued)

S100829173

Action Type: Release Abatement Measure
Action Status: Status or Interim Report Received
Action Date: 3/30/1995
Response Action Outcome: A permanent solution has been achieved. Contamination has not been reduced to background.

Action Type: Release Abatement Measure
Action Status: Status or Interim Report Received
Action Date: 4/25/1997
Response Action Outcome: A permanent solution has been achieved. Contamination has not been reduced to background.

Action Type: Release Abatement Measure
Action Status: Revised Statement or Transmittal Received
Action Date: 4/25/1997
Response Action Outcome: A permanent solution has been achieved. Contamination has not been reduced to background.

Action Type: Release Abatement Measure
Action Status: Status or Interim Report Received
Action Date: 4/30/1996
Response Action Outcome: A permanent solution has been achieved. Contamination has not been reduced to background.

Action Type: Release Abatement Measure
Action Status: Status or Interim Report Received
Action Date: 6/14/1995
Response Action Outcome: A permanent solution has been achieved. Contamination has not been reduced to background.

Action Type: Release Disposition
Action Status: Valid Transition Site
Action Date: 7/15/1993
Response Action Outcome: A permanent solution has been achieved. Contamination has not been reduced to background.

Action Type: Release Abatement Measure
Action Status: Completion Statement Received
Action Date: 8/6/1997
Response Action Outcome: A permanent solution has been achieved. Contamination has not been reduced to background.

Action Type: Response Action Outcome - RAO
Action Status: RAO Statement Received
Action Date: 8/6/1997
Response Action Outcome: A permanent solution has been achieved. Contamination has not been reduced to background.

Chemicals:
Chemical: UNKNOWN
Quantity: Not reported

ASBESTOS:
Name: ANNETTE WHITTIER
Address: 161 GROVE ST
City,State,Zip: MELROSE, MA

Map ID
Direction
Distance
Elevation

MAP FINDINGS

Site

Database(s)

EDR ID Number
EPA ID Number

PROPERTY (Continued)

S100829173

Notification: Not reported
DEP Region: Not reported
Notifiers Name: Not reported
Start Date: 11/13/2007
End Date: 11/13/2007
Date Entered: Not reported
Entry Date: 11/13/2007
Quantity Material Removed SF: 20.00
Quantity Material Removed LF: .00
Project Description: Blr
AR Tracking ID: 91354
Super Lic Number: AS030928
Monitor Lic Number: AM060297
Lab Lic Number: AA000131
Year: 2007
Sticker Number: 100064417
Form Type: ANF-001
Fee Status: Exempt
Facility Phone: 7816620829
Sub Town: Not reported
Worksite: BASEMENT
Occupied: -1
Contractor: AC000549
Contract Type: WRITTEN
Hours: Week days: 7-5 Week end:
Project Type: Renv
Abatement Process: Fcontain
Location: Indoors
Decon Process: WASH STATION, STAGED DECON, CHANGE ROOM
Disposal Methods: 2 LAYER 6 MIL BLACK ASBESTOS BURIAL BAGS LABELLED
Facility Usage: RESIDENTIAL
Waiver Given: Not reported
DEP Waiver Number: 0711927
DLWD Waiver Number: SP07420
Small Owner Occ: 4
Owner Name: ANNETTE WHITTIER
Owner Address: 161 GROVE ST
Owner City: MELROSE
Owner State: MA
On Site Manager Name: Not reported
On Site Manager Phone: Not reported
Ins Comp: Not reported
Policy Number: Not reported
EXP Date: Not reported
Facility Size: Not reported
Transporter Name: RECOVERY EXPRESS INC
Transporter Address: 180 CANAL ST
Transporter City: BOSTON
Transporter State: Not reported
Final Site: 39
Certified Name: WILLIAM SCOTT
Cert Sign Date: 11/13/2007
Certified Company: S&S ABATEMENT
Certified Phone: 7812454455
Entered_by: Not reported

MAP FINDINGS

Map ID
Direction
Distance
Elevation

Site

Database(s)

EDR ID Number
EPA ID Number

T75 **RESIDENTIAL OIL LEAK**
SE **161 GROVE ST**
1/4-1/2 **MELROSE, MA**
0.459 mi.
2426 ft. **Site 2 of 2 in cluster T**

MA SPILLS **S101040051**
N/A

Relative:
Lower

MA Spills:
Facility ID: 3-4497
Staff Lead: ARMSTRONG, V
Last Entered: 19940919
Spill Date: Not reported
Report Date: Not reported
Case Closed: YES
Virgin Waste: VIRGIN
Env Impact: -----
Material: #2 FUEL OIL
Qty Reported: UNKNOWN
Qty Reported: -----
CAS No: Not reported
Source: OTHER SOURCE >
Incident: LEAK
Cleanup Type: ---
Referral: SA
Report Prep: Not reported
Notifier: B PARSONS/GLEN-MOR
Notif Tel: Not reported
Days/Close: 0

Spill ID: N91-1416
Date Entered: 19920124
First Response: 19911011
Spill Time: Not reported
Report Time: Not reported
Mat Type: PETROLEUM
Contam Soil: Not reported
Other Impact: Not reported
Other Material: Not reported
Qty Actual: -----
Qty Actual: -----
PCB Lev (ppm): NONE
Other Source: UNDER-GRND LINE
Other Incdnt: Not reported
Contractor: NOT USED
LUST Elig: NO
Category: 10

R76 **COMPENSATED DEVICES**
North **166 TREMONT ST**
1/4-1/2 **MELROSE, MA**
0.466 mi.
2458 ft. **Site 2 of 2 in cluster R**

MA SPILLS **S101017931**
N/A

Relative:
Higher

MA Spills:
Facility ID: 0000
Staff Lead: OTHER
Last Entered: 19940203
Spill Date: 19870920
Report Date: 19870921
Case Closed: YES
Virgin Waste: VIRGIN
Env Impact: Not reported
Material: ASBESTOS
Qty Reported: NONE
Qty Reported: GALLONS
CAS No: Not reported
Source: OTHER SOURCE >
Incident: Not reported
Cleanup Type: Not reported
Referral: NO
Report Prep: Not reported
Notifier: Not reported
Notif Tel: Not reported
Days/Close: 0

Spill ID: N87-1782
Date Entered: 19880315
First Response: 19871221
Spill Time: Not reported
Report Time: :
Mat Type: HAZARDOUS
Contam Soil: Not reported
Other Impact: Not reported
Other Material: Not reported
Qty Actual: NONE
Qty Actual: GALLONS
PCB Lev (ppm): Not reported
Other Source: UNKNOWN
Other Incdnt: Not reported
Contractor: NOT USED
LUST Elig: Not reported
Category: Not reported

Map ID
Direction
Distance
Elevation

MAP FINDINGS

Site

Database(s)

EDR ID Number
EPA ID Number

S77 NO LOCATION AID
ENE 65 ROWE ST
1/4-1/2 MELROSE, MA 02176
0.466 mi.
2460 ft. Site 2 of 2 in cluster S

MA LAST S106863208
MA RELEASE N/A

Relative:
Higher
Actual:
88 ft.

LAST:
Name: NO LOCATION AID
Address: 65 ROWE ST
City,State,Zip: MELROSE, MA 021760000
Release Tracking Number/Current Status: 3-0024569 / RAO
Source Type: AST
Release Town: MELROSE
Notification Date: 01/17/2005
Category: TWO HR
Associated ID: Not reported
Status Date: 01/20/2006
Phase: Not reported
Response Action Outcome: A2 - A permanent solution has been achieved. Contamination has not been reduced to background.

Oil Or Haz Material: Oil

Chemicals:
Chemical: FUEL OIL
Quantity: 10 gallons
Chemical: #2 FUEL OIL
Quantity: 275 gallons
Location Type: RESIDENTIAL
Source: AST

Actions:
Action Type: Release Disposition
Action Status: Reportable Release under MGL 21E
Action Date: 1/17/2005
Response Action Outcome: A permanent solution has been achieved. Contamination has not been reduced to background.

Action Type: RLFA
Action Status: FOLOFF
Action Date: 1/17/2005
Response Action Outcome: A permanent solution has been achieved. Contamination has not been reduced to background.

Action Type: Immediate Response Action
Action Status: Oral Approval of Plan or Action
Action Date: 1/17/2005
Response Action Outcome: A permanent solution has been achieved. Contamination has not been reduced to background.

Action Type: Response Action Outcome - RAO
Action Status: RAO Statement Received
Action Date: 1/20/2006
Response Action Outcome: A permanent solution has been achieved. Contamination has not been reduced to background.

Action Type: Response Action Outcome - RAO
Action Status: Fee Received - FMCRA Use Only
Action Date: 1/31/2006
Response Action Outcome: A permanent solution has been achieved. Contamination has not been reduced to background.

Map ID
Direction
Distance
Elevation

MAP FINDINGS

Site

Database(s)

EDR ID Number
EPA ID Number

NO LOCATION AID (Continued)

S106863208

Action Type: Immediate Response Action
Action Status: Completion Statement Received
Action Date: 10/26/2005
Response Action Outcome: A permanent solution has been achieved. Contamination has not been reduced to background.

Action Type: A Notice sent to a Potentially Responsible Party (PRP)
Action Status: ALSENT
Action Date: 12/9/2005
Response Action Outcome: A permanent solution has been achieved. Contamination has not been reduced to background.

Action Type: A Notice sent to a Potentially Responsible Party (PRP)
Action Status: A MassDEP piece of correspondence was issued (approvals, NORs, etc.
Action Date: 2/28/2005
Response Action Outcome: A permanent solution has been achieved. Contamination has not been reduced to background.

Action Type: Immediate Response Action
Action Status: Written Plan Received
Action Date: 3/25/2005
Response Action Outcome: A permanent solution has been achieved. Contamination has not been reduced to background.

Action Type: Immediate Response Action
Action Status: Imminent Hazard Evaluation Received
Action Date: 3/25/2005
Response Action Outcome: A permanent solution has been achieved. Contamination has not been reduced to background.

Action Type: RNF
Action Status: Reportable Release under MGL 21E
Action Date: 3/9/2005
Response Action Outcome: A permanent solution has been achieved. Contamination has not been reduced to background.

Action Type: Immediate Response Action
Action Status: Status or Interim Report Received
Action Date: 5/20/2005
Response Action Outcome: A permanent solution has been achieved. Contamination has not been reduced to background.

Release:
Name: NO LOCATION AID
Address: 65 ROWE ST
City,State,Zip: MELROSE, MA 021760000
Release Tracking Number/Current Status: 3-0024569 / RAO
Primary ID: Not reported
Official City: MELROSE
Notification: 01/17/2005
Category: TWO HR
Status Date: 01/20/2006
Phase: Not reported
Response Action Outcome: A2 - A permanent solution has been achieved. Contamination has not been reduced to background.
Oil / Haz Material Type: Oil

MAP FINDINGS

NO LOCATION AID (Continued)

S106863208

[Click here to access the MA DEP site for this facility:](#)

Actions:

Action Type: Release Disposition
 Action Status: Reportable Release under MGL 21E
 Action Date: 1/17/2005
 Response Action Outcome: A permanent solution has been achieved. Contamination has not been reduced to background.

Action Type: RLFA
 Action Status: FOLOFF
 Action Date: 1/17/2005
 Response Action Outcome: A permanent solution has been achieved. Contamination has not been reduced to background.

Action Type: Immediate Response Action
 Action Status: Oral Approval of Plan or Action
 Action Date: 1/17/2005
 Response Action Outcome: A permanent solution has been achieved. Contamination has not been reduced to background.

Action Type: Response Action Outcome - RAO
 Action Status: RAO Statement Received
 Action Date: 1/20/2006
 Response Action Outcome: A permanent solution has been achieved. Contamination has not been reduced to background.

Action Type: Response Action Outcome - RAO
 Action Status: Fee Received - FMCRA Use Only
 Action Date: 1/31/2006
 Response Action Outcome: A permanent solution has been achieved. Contamination has not been reduced to background.

Action Type: Immediate Response Action
 Action Status: Completion Statement Received
 Action Date: 10/26/2005
 Response Action Outcome: A permanent solution has been achieved. Contamination has not been reduced to background.

Action Type: A Notice sent to a Potentially Responsible Party (PRP)
 Action Status: ALSENT
 Action Date: 12/9/2005
 Response Action Outcome: A permanent solution has been achieved. Contamination has not been reduced to background.

Action Type: A Notice sent to a Potentially Responsible Party (PRP)
 Action Status: A MassDEP piece of correspondence was issued (approvals, NORs, etc.)
 Action Date: 2/28/2005
 Response Action Outcome: A permanent solution has been achieved. Contamination has not been reduced to background.

Action Type: Immediate Response Action
 Action Status: Written Plan Received
 Action Date: 3/25/2005
 Response Action Outcome: A permanent solution has been achieved. Contamination has not been reduced to background.

Map ID
Direction
Distance
Elevation

MAP FINDINGS

Site

Database(s)

EDR ID Number
EPA ID Number

NO LOCATION AID (Continued)

S106863208

Action Type: Immediate Response Action
Action Status: Imminent Hazard Evaluation Received
Action Date: 3/25/2005
Response Action Outcome: A permanent solution has been achieved. Contamination has not been reduced to background.

Action Type: RNF
Action Status: Reportable Release under MGL 21E
Action Date: 3/9/2005
Response Action Outcome: A permanent solution has been achieved. Contamination has not been reduced to background.

Action Type: Immediate Response Action
Action Status: Status or Interim Report Received
Action Date: 5/20/2005
Response Action Outcome: A permanent solution has been achieved. Contamination has not been reduced to background.

Chemicals:
Chemical: FUEL OIL
Quantity: 10 gallons
Chemical: #2 FUEL OIL
Quantity: 275 gallons
Location Type: RESIDENTIAL
Source: AST

78
ESE
1/2-1
0.501 mi.
2647 ft.

**NO LOCATION AID
133 EAST FOSTER ST
MELROSE, MA**

**MA SHWS S104562624
MA RELEASE N/A**

**Relative:
Higher
Actual:
71 ft.**

SHWS:
Name: NO LOCATION AID
Address: 133 EAST FOSTER ST
City,State,Zip: MELROSE, MA
Facility ID: 3-0019602
Source Type: TRANSFORM
Release Town: MELROSE
Notification Date: 06/07/2000
Category: TWO HR
Associated ID: Not reported
Current Status: RAO
Status Date: 07/25/2000
Phase: Not reported
Response Action Outcome: A2
Oil Or Haz Material: Not reported

Release:
Name: NO LOCATION AID
Address: 133 EAST FOSTER ST
City,State,Zip: MELROSE, MA
Release Tracking Number/Current Status: 3-0019602 / RAO
Primary ID: Not reported
Official City: MELROSE
Notification: 06/07/2000
Category: TWO HR

Map ID
 Direction
 Distance
 Elevation

MAP FINDINGS

Site

Database(s)

EDR ID Number
 EPA ID Number

NO LOCATION AID (Continued)

S104562624

Status Date: 07/25/2000
 Phase: Not reported
 Response Action Outcome: A2 - A permanent solution has been achieved. Contamination has not been reduced to background.
 Oil / Haz Material Type: Not reported

Click here to access the MA DEP site for this facility:

Actions:

Action Type: Immediate Response Action
 Action Status: Oral Approval of Plan or Action
 Action Date: 6/7/2000
 Response Action Outcome: A permanent solution has been achieved. Contamination has not been reduced to background.

Action Type: Release Disposition
 Action Status: Reportable Release under MGL 21E
 Action Date: 6/7/2000
 Response Action Outcome: A permanent solution has been achieved. Contamination has not been reduced to background.

Action Type: A Notice sent to a Potentially Responsible Party (PRP)
 Action Status: A MassDEP piece of correspondence was issued (approvals, NORs, etc.)
 Action Date: 7/18/2000
 Response Action Outcome: A permanent solution has been achieved. Contamination has not been reduced to background.

Action Type: Response Action Outcome - RAO
 Action Status: RAO Statement Received
 Action Date: 7/25/2000
 Response Action Outcome: A permanent solution has been achieved. Contamination has not been reduced to background.

Chemicals:

Chemical: MODF
 Quantity: 20 gallons
 Location Type: RESIDENTIAL
 Source: TRANSFORM

U79
NE
1/2-1
0.508 mi.
2683 ft.

CUMBERLAND GULF #2457 / 118570
470 LYNN FELLOES PKWY
MELROSE, MA 02176
Site 1 of 2 in cluster U

MA SHWS **U003001100**
MA LUST **N/A**
MA UST
MA RELEASE

Relative:
Lower
Actual:
53 ft.

SHWS:
 Name: CUMBERLAND FARMS GULF
 Address: 470 LYNN FELLOES PKWY
 City,State,Zip: MELROSE, MA 02176
 Facility ID: 3-0004635
 Source Type: PIPE
 Release Town: MELROSE
 Notification Date: 02/18/1993
 Category: NONE
 Associated ID: Not reported
 Current Status: RAO
 Status Date: 07/28/1997

Map ID
Direction
Distance
Elevation

MAP FINDINGS

Site

Database(s)

EDR ID Number
EPA ID Number

CUMBERLAND GULF #2457 / 118570 (Continued)

U003001100

Phase: Not reported
Response Action Outcome: Not reported
Oil Or Haz Material: Not reported

LUST:

Facility:

Name: CUMBERLAND
Address: 470 LYNN FELLOES PKWY
City, State, Zip: MELROSE, MA 021760000
Current Status: Response Action Outcome
Release Tracking Number/Current Status: 3-0016516 / RAO
Status Date: 06/24/2008
Source Type: UST
Release Town: MELROSE
Notification Date: 02/18/1998
Category: 72 HR
Associated ID: Not reported
Phase: Not reported
Response Action Outcome: A2 - A permanent solution has been achieved. Contamination has not been reduced to background.
Oil Or Haz Material: Oil
Location Type: COMMERCIAL
Source: UST

[Click here to access the MA DEP site for this facility:](#)

Chemicals:

Chemical: C9 THRU C12 ALIPHATIC HYDROCARBONS
Quantity: 40000 milligrams per kilogram
Chemical: GASOLINE
Quantity: 100 parts per million
Chemical: GASOLINE
Quantity: 200 parts per million
Chemical: C5 THRU C8 ALIPHATIC HYDROCARBONS
Quantity: 5600 milligrams per kilogram

Actions:

Action Type: Phase 4
Action Status: Written Plan Received
Action Date: 11/14/2001
Response Action Outcome: A permanent solution has been achieved. Contamination has not been reduced to background.
Action Type: Response Action Outcome - RAO
Action Status: Level I - Technical Screen Audit
Action Date: 11/19/2008
Response Action Outcome: A permanent solution has been achieved. Contamination has not been reduced to background.
Action Type: Immediate Response Action
Action Status: Status or Interim Report Received
Action Date: 11/2/1998
Response Action Outcome: A permanent solution has been achieved. Contamination has not been

Map ID
Direction
Distance
Elevation

MAP FINDINGS

Site

Database(s)

EDR ID Number
EPA ID Number

CUMBERLAND GULF #2457 / 118570 (Continued)

U003001100

reduced to background.

Action Type: Release Abatement Measure
Action Status: Status or Interim Report Received
Action Date: 11/22/2000
Response Action Outcome: A permanent solution has been achieved. Contamination has not been reduced to background.

Action Type: Release Abatement Measure
Action Status: Completion Statement Received
Action Date: 11/28/2001
Response Action Outcome: A permanent solution has been achieved. Contamination has not been reduced to background.

Action Type: Phase 5
Action Status: Remedy Operation Status Report Received
Action Date: 12/14/2005
Response Action Outcome: A permanent solution has been achieved. Contamination has not been reduced to background.

Action Type: Phase 5
Action Status: Remedy Operation Status Submittal Received
Action Date: 12/16/2003
Response Action Outcome: A permanent solution has been achieved. Contamination has not been reduced to background.

Action Type: Phase 5
Action Status: Status or Interim Report Received
Action Date: 12/20/2004
Response Action Outcome: A permanent solution has been achieved. Contamination has not been reduced to background.

Action Type: Phase 5
Action Status: RMRINT
Action Date: 12/21/2006
Response Action Outcome: A permanent solution has been achieved. Contamination has not been reduced to background.

Action Type: Phase 5
Action Status: Remedy Operation Status Report Received
Action Date: 12/21/2006
Response Action Outcome: A permanent solution has been achieved. Contamination has not been reduced to background.

Action Type: Release Abatement Measure
Action Status: Written Plan Received
Action Date: 12/23/1999
Response Action Outcome: A permanent solution has been achieved. Contamination has not been reduced to background.

Action Type: Phase 5
Action Status: RMRINT
Action Date: 12/27/2007
Response Action Outcome: A permanent solution has been achieved. Contamination has not been reduced to background.

Action Type: Phase 5

Map ID
Direction
Distance
Elevation

MAP FINDINGS

Site

Database(s)

EDR ID Number
EPA ID Number

CUMBERLAND GULF #2457 / 118570 (Continued)

U003001100

Action Status:	Remedy Operation Status Report Received
Action Date:	12/27/2007
Response Action Outcome:	A permanent solution has been achieved. Contamination has not been reduced to background.
Action Type:	Phase 4
Action Status:	Completion Statement Received
Action Date:	12/30/2002
Response Action Outcome:	A permanent solution has been achieved. Contamination has not been reduced to background.
Action Type:	Phase 2
Action Status:	Scope of Work Received
Action Date:	2/15/2000
Response Action Outcome:	A permanent solution has been achieved. Contamination has not been reduced to background.
Action Type:	Immediate Response Action
Action Status:	Oral Approval of Plan or Action
Action Date:	2/18/1998
Response Action Outcome:	A permanent solution has been achieved. Contamination has not been reduced to background.
Action Type:	Release Disposition
Action Status:	Reportable Release under MGL 21E
Action Date:	2/18/1998
Response Action Outcome:	A permanent solution has been achieved. Contamination has not been reduced to background.
Action Type:	Phase 1
Action Status:	Completion Statement Received
Action Date:	2/25/1999
Response Action Outcome:	A permanent solution has been achieved. Contamination has not been reduced to background.
Action Type:	Immediate Response Action
Action Status:	Completion Statement Received
Action Date:	2/25/1999
Response Action Outcome:	A permanent solution has been achieved. Contamination has not been reduced to background.
Action Type:	Tier Classification
Action Status:	Tier 2 Classification
Action Date:	2/25/1999
Response Action Outcome:	A permanent solution has been achieved. Contamination has not been reduced to background.
Action Type:	Tier Classification
Action Status:	Transmittal, Notice, or Notification Received
Action Date:	2/25/1999
Response Action Outcome:	A permanent solution has been achieved. Contamination has not been reduced to background.
Action Type:	RLFA
Action Status:	FLDRAN
Action Date:	2/8/2005
Response Action Outcome:	A permanent solution has been achieved. Contamination has not been

Map ID
Direction
Distance
Elevation

MAP FINDINGS

Site

Database(s)

EDR ID Number
EPA ID Number

CUMBERLAND GULF #2457 / 118570 (Continued)

U003001100

reduced to background.

Action Type: Phase 5
Action Status: Level II - Audit Inspection
Action Date: 2/8/2005
Response Action Outcome: A permanent solution has been achieved. Contamination has not been reduced to background.

Action Type: Phase 5
Action Status: Status or Interim Report Received
Action Date: 3/14/2005
Response Action Outcome: A permanent solution has been achieved. Contamination has not been reduced to background.

Action Type: Phase 2
Action Status: Notice of Delay in Meeting RA Deadline Received
Action Date: 3/2/2001
Response Action Outcome: A permanent solution has been achieved. Contamination has not been reduced to background.

Action Type: Phase 3
Action Status: Notice of Delay in Meeting RA Deadline Received
Action Date: 3/2/2001
Response Action Outcome: A permanent solution has been achieved. Contamination has not been reduced to background.

Action Type: A Notice sent to a Potentially Responsible Party (PRP)
Action Status: A MassDEP piece of correspondence was issued (approvals, NORs, etc.)
Action Date: 3/9/1998
Response Action Outcome: A permanent solution has been achieved. Contamination has not been reduced to background.

Action Type: An activity type that is related to an Audit
Action Status: NAFNVD
Action Date: 4/12/2005
Response Action Outcome: A permanent solution has been achieved. Contamination has not been reduced to background.

Action Type: Immediate Response Action
Action Status: Status or Interim Report Received
Action Date: 4/22/1998
Response Action Outcome: A permanent solution has been achieved. Contamination has not been reduced to background.

Action Type: Immediate Response Action
Action Status: Written Plan Received
Action Date: 4/22/1998
Response Action Outcome: A permanent solution has been achieved. Contamination has not been reduced to background.

Action Type: RNF
Action Status: Reportable Release under MGL 21E
Action Date: 4/22/1998
Response Action Outcome: A permanent solution has been achieved. Contamination has not been reduced to background.

Action Type: Release Abatement Measure

Map ID
Direction
Distance
Elevation

MAP FINDINGS

Site

Database(s)

EDR ID Number
EPA ID Number

CUMBERLAND GULF #2457 / 118570 (Continued)

U003001100

Action Status: Status or Interim Report Received
Action Date: 5/22/2000
Response Action Outcome: A permanent solution has been achieved. Contamination has not been reduced to background.

Action Type: Release Abatement Measure
Action Status: Status or Interim Report Received
Action Date: 5/24/2001
Response Action Outcome: A permanent solution has been achieved. Contamination has not been reduced to background.

Action Type: Phase 3
Action Status: Notice of Delay in Meeting RA Deadline Received
Action Date: 5/31/2001
Response Action Outcome: A permanent solution has been achieved. Contamination has not been reduced to background.

Action Type: Phase 2
Action Status: Notice of Delay in Meeting RA Deadline Received
Action Date: 5/31/2001
Response Action Outcome: A permanent solution has been achieved. Contamination has not been reduced to background.

Action Type: Phase 5
Action Status: Inspection and Monitoring Report Received
Action Date: 6/18/2003
Response Action Outcome: A permanent solution has been achieved. Contamination has not been reduced to background.

Action Type: Phase 5
Action Status: Remedy Operation Status Report Received
Action Date: 6/20/2006
Response Action Outcome: A permanent solution has been achieved. Contamination has not been reduced to background.

Action Type: Phase 5
Action Status: RMRINT
Action Date: 6/20/2006
Response Action Outcome: A permanent solution has been achieved. Contamination has not been reduced to background.

Action Type: Phase 5
Action Status: RMRINT
Action Date: 6/21/2007
Response Action Outcome: A permanent solution has been achieved. Contamination has not been reduced to background.

Action Type: Phase 5
Action Status: Remedy Operation Status Report Received
Action Date: 6/21/2007
Response Action Outcome: A permanent solution has been achieved. Contamination has not been reduced to background.

Action Type: Phase 5
Action Status: Remedy Operation Status Submittal Received
Action Date: 6/23/2004
Response Action Outcome: A permanent solution has been achieved. Contamination has not been reduced to background.

Map ID
Direction
Distance
Elevation

MAP FINDINGS

Site

Database(s)

EDR ID Number
EPA ID Number

CUMBERLAND GULF #2457 / 118570 (Continued)

U003001100

reduced to background.

Action Type: Phase 5
Action Status: Status or Interim Report Received
Action Date: 6/23/2005
Response Action Outcome: A permanent solution has been achieved. Contamination has not been reduced to background.

Action Type: Response Action Outcome - RAO
Action Status: RAO Statement Received
Action Date: 6/24/2008
Response Action Outcome: A permanent solution has been achieved. Contamination has not been reduced to background.

Action Type: Phase 5
Action Status: Completion Statement Received
Action Date: 6/24/2008
Response Action Outcome: A permanent solution has been achieved. Contamination has not been reduced to background.

Action Type: Phase 2
Action Status: Completion Statement Received
Action Date: 8/31/2001
Response Action Outcome: A permanent solution has been achieved. Contamination has not been reduced to background.

Action Type: Phase 3
Action Status: Completion Statement Received
Action Date: 8/31/2001
Response Action Outcome: A permanent solution has been achieved. Contamination has not been reduced to background.

Action Type: Phase 5
Action Status: Remedy Operation Status Report Received
Action Date: 9/20/2005
Response Action Outcome: A permanent solution has been achieved. Contamination has not been reduced to background.

UST:

Facility:

Name: CUMBERLAND GULF #2457 / 118570
Address: 470 LYNN FELLOES PKWY
City,State,Zip: MELROSE, MA 02176
Facility ID: 10538
Owner Id: 1602
Owner: CUMBERLAND FARMS INC
Owner Address: 165 Flanders Road
Owner City,St,Zip: Westborough, MA 01581
Telephone: Not reported
Description: Retail Motor Vehicle Fuel
Facility address 2: Not reported
Owner address 2: Not reported
Latitude: 42.46387
Longitude: -71.06204
Contact name: Martin Hilfinger

Map ID
Direction
Distance
Elevation

MAP FINDINGS

Site

Database(s)

EDR ID Number
EPA ID Number

CUMBERLAND GULF #2457 / 118570 (Continued)

U003001100

Contact address1: 165 Flanders Road
Contact address2: Not reported
Contact city: Westborough
Contact state: MA
Contact zip: 01581
Contact email: mhillfinger@cumberlandfarms.com
Update: 1999-10-04 00:00:00
Update by: Not reported
Fac status: CLOSED

Tank ID: 1
Tank Status: Tank Removed
Status Date: 02/18/1998
Date Installed: 01/01/1979
Capacity: 8000.00000
Contents: Gasoline
Tank Usage: Motor Vehi
Tank Leak Detection: Manual Tank Gauging (1,000G or more capacity tank)
Pipe Leak Detection: Annual Automatic Line Leak Detection Test
Latitude: Not reported
Longitude: Not reported
Tank construct: Single-walled metal tank (cathodic protection required)
Pipe construct: Single-walled metal (Corrosion protection required)
Ptype: Not reported
Number of compartment: Not reported
Pipe install date: Not reported
Pipe leak install date: Not reported
Submersible sump: N
Submersible sump install date: Not reported
Turbine sump: N
Turbine sump sensor: N
Intermediate sump: N
Intermediate sump sensor: N
Spill bucket installed date: Not reported
Spill bucket sensor: N
Overfill protect install: Not reported
Overfill protect type: Not reported
Automatic line leak detect: Not reported
Tank corrosion type: Not reported
Leak corrosion type: Not reported

Tank ID: 2
Tank Status: Tank Removed
Status Date: 02/18/1998
Date Installed: 01/01/1979
Capacity: 8000.00000
Contents: Gasoline
Tank Usage: Motor Vehi
Tank Leak Detection: Manual Tank Gauging (1,000G or more capacity tank)
Pipe Leak Detection: Annual Automatic Line Leak Detection Test
Latitude: Not reported
Longitude: Not reported
Tank construct: Single-walled metal tank (cathodic protection required)
Pipe construct: Single-walled metal (Corrosion protection required)
Ptype: Not reported

Map ID
Direction
Distance
Elevation

MAP FINDINGS

Site

Database(s)

EDR ID Number
EPA ID Number

CUMBERLAND GULF #2457 / 118570 (Continued)

U003001100

Number of compartment: Not reported
Pipe install date: Not reported
Pipe leak install date: Not reported
Submersible sump: N
Submersible sump install date: Not reported
Turbine sump: N
Turbine sump sensor: N
Intermediate sump: N
Intermediate sump sensor: N
Spill bucket installed date: Not reported
Spill bucket sensor: N
Overfill protect install: Not reported
Overfill protect type: Not reported
Automatic line leak detect: Not reported
Tank corrosion type: Not reported
Leak corrosion type: Not reported

Tank ID: 3
Tank Status: Tank Removed
Status Date: 02/18/1998
Date Installed: 01/01/1985
Capacity: 8000.00000
Contents: Gasoline
Tank Usage: Motor Vehi
Tank Leak Detection: Manual Tank Gauging (1,000G or more capacity tank)
Pipe Leak Detection: Annual Automatic Line Leak Detection Test
Latitude: Not reported
Longitude: Not reported
Tank construct: Not reported
Pipe construct: Single-walled metal (Corrosion protection required)
Ptype: Not reported
Number of compartment: Not reported
Pipe install date: Not reported
Pipe leak install date: Not reported
Submersible sump: N
Submersible sump install date: Not reported
Turbine sump: N
Turbine sump sensor: N
Intermediate sump: N
Intermediate sump sensor: N
Spill bucket installed date: Not reported
Spill bucket sensor: N
Overfill protect install: Not reported
Overfill protect type: Not reported
Automatic line leak detect: Not reported
Tank corrosion type: Not reported
Leak corrosion type: Not reported

Tank ID: 4
Tank Status: Tank Removed
Status Date: 02/18/1998
Date Installed: 07/23/1996
Capacity: 200.00000
Contents: Waste Oil
Tank Usage: Motor Vehi

Map ID
Direction
Distance
Elevation

MAP FINDINGS

Site

Database(s)

EDR ID Number
EPA ID Number

CUMBERLAND GULF #2457 / 118570 (Continued)

U003001100

Tank Leak Detection: Manual Tank Gauging (1,000G or less capacity tank)
Pipe Leak Detection: Not reported
Latitude: Not reported
Longitude: Not reported
Tank construct: Single-walled metal tank (cathodic protection required)
Pipe construct: Not reported
Ptype: Not reported
Number of compartment: Not reported
Pipe install date: Not reported
Pipe leak install date: Not reported
Submersible sump: N
Submersible sump install date: Not reported
Turbine sump: N
Turbine sump sensor: N
Intermediate sump: N
Intermediate sump sensor: N
Spill bucket installed date: Not reported
Spill bucket sensor: N
Overfill protect install: Not reported
Overfill protect type: Not reported
Automatic line leak detect: Not reported
Tank corrosion type: Not reported
Leak corrosion type: Not reported

Release:

Name: CUMBERLAND FARMS GULF
Address: 470 LYNN FELLS PKWY
City,State,Zip: MELROSE, MA 02176
Release Tracking Number/Current Status: 3-0004635 / RAO
Primary ID: Not reported
Official City: MELROSE
Notification: 02/18/1993
Category: NONE
Status Date: 07/28/1997
Phase: Not reported
Response Action Outcome: -
Oil / Haz Material Type: Not reported

[Click here to access the MA DEP site for this facility:](#)

Actions:

Action Type: Release Abatement Measure
Action Status: Status or Interim Report Received
Action Date: 1/15/2019
Response Action Outcome: Not reported

Action Type: Release Abatement Measure
Action Status: Completion Statement Received
Action Date: 1/31/2011
Response Action Outcome: Not reported

Action Type: Release Abatement Measure
Action Status: Status or Interim Report Received
Action Date: 1/8/2020
Response Action Outcome: Not reported

Map ID
Direction
Distance
Elevation

MAP FINDINGS

Site

Database(s)

EDR ID Number
EPA ID Number

CUMBERLAND GULF #2457 / 118570 (Continued)

U003001100

Action Type:	Release Abatement Measure
Action Status:	Written Plan Received
Action Date:	10/12/2012
Response Action Outcome:	Not reported
Action Type:	Release Abatement Measure
Action Status:	Completion Statement Received
Action Date:	10/13/2017
Response Action Outcome:	Not reported
Action Type:	Release Abatement Measure
Action Status:	Level I - Technical Screen Audit
Action Date:	10/15/2012
Response Action Outcome:	Not reported
Action Type:	Release Abatement Measure
Action Status:	Completion Statement Received
Action Date:	10/22/2018
Response Action Outcome:	Not reported
Action Type:	Release Abatement Measure
Action Status:	Written Plan Received
Action Date:	10/25/2019
Response Action Outcome:	Not reported
Action Type:	Release Abatement Measure
Action Status:	Written Plan Received
Action Date:	10/28/2010
Response Action Outcome:	Not reported
Action Type:	Release Abatement Measure
Action Status:	Completion Statement Received
Action Date:	10/4/2018
Response Action Outcome:	Not reported
Action Type:	Release Abatement Measure
Action Status:	Level I - Technical Screen Audit
Action Date:	11/1/2019
Response Action Outcome:	Not reported
Action Type:	Release Abatement Measure
Action Status:	Written Plan Received
Action Date:	11/30/2020
Response Action Outcome:	Not reported
Action Type:	Release Abatement Measure
Action Status:	Level I - Technical Screen Audit
Action Date:	12/3/2020
Response Action Outcome:	Not reported
Action Type:	Release Abatement Measure
Action Status:	Written Plan Received
Action Date:	12/5/2017
Response Action Outcome:	Not reported
Action Type:	Release Abatement Measure
Action Status:	Level I - Technical Screen Audit

Map ID
Direction
Distance
Elevation

MAP FINDINGS

Site

Database(s)

EDR ID Number
EPA ID Number

CUMBERLAND GULF #2457 / 118570 (Continued)

U003001100

Action Date:	12/7/2017
Response Action Outcome:	Not reported
Action Type:	Release Abatement Measure
Action Status:	Status or Interim Report Received
Action Date:	2/14/2013
Response Action Outcome:	Not reported
Action Type:	Release Abatement Measure
Action Status:	Status or Interim Report Received
Action Date:	2/15/2010
Response Action Outcome:	Not reported
Action Type:	Release Disposition
Action Status:	Valid Transition Site
Action Date:	2/18/1993
Response Action Outcome:	Not reported
Action Type:	A Notice sent to a Potentially Responsible Party (PRP)
Action Status:	A MassDEP piece of correspondence was issued (approvals, NORs, etc.
Action Date:	2/18/1993
Response Action Outcome:	Not reported
Action Type:	Release Abatement Measure
Action Status:	Completion Statement Received
Action Date:	2/3/2020
Response Action Outcome:	Not reported
Action Type:	Release Abatement Measure
Action Status:	Status or Interim Report Received
Action Date:	2/6/2009
Response Action Outcome:	Not reported
Action Type:	Release Abatement Measure
Action Status:	Status or Interim Report Received
Action Date:	3/11/2011
Response Action Outcome:	Not reported
Action Type:	Release Abatement Measure
Action Status:	Written Plan Received
Action Date:	3/23/2018
Response Action Outcome:	Not reported
Action Type:	Release Abatement Measure
Action Status:	Written Plan Received
Action Date:	3/26/2018
Response Action Outcome:	Not reported
Action Type:	Release Abatement Measure
Action Status:	Level I - Technical Screen Audit
Action Date:	3/26/2018
Response Action Outcome:	Not reported
Action Type:	Release Abatement Measure
Action Status:	Written Plan Received
Action Date:	3/28/2017
Response Action Outcome:	Not reported

Map ID
Direction
Distance
Elevation

MAP FINDINGS

Site

Database(s)

EDR ID Number
EPA ID Number

CUMBERLAND GULF #2457 / 118570 (Continued)

U003001100

Action Type:	Release Abatement Measure
Action Status:	Level I - Technical Screen Audit
Action Date:	3/29/2017
Response Action Outcome:	Not reported
Action Type:	Release Abatement Measure
Action Status:	Status or Interim Report Received
Action Date:	4/10/2018
Response Action Outcome:	Not reported
Action Type:	Release Abatement Measure
Action Status:	Written Plan Received
Action Date:	4/14/2016
Response Action Outcome:	Not reported
Action Type:	Release Abatement Measure
Action Status:	Level I - Technical Screen Audit
Action Date:	4/19/2016
Response Action Outcome:	Not reported
Action Type:	Release Abatement Measure
Action Status:	Written Plan Received
Action Date:	4/2/2008
Response Action Outcome:	Not reported
Action Type:	Release Abatement Measure
Action Status:	Completion Statement Received
Action Date:	4/2/2021
Response Action Outcome:	Not reported
Action Type:	Release Abatement Measure
Action Status:	Written Plan Received
Action Date:	4/20/2022
Response Action Outcome:	Not reported
Action Type:	Release Abatement Measure
Action Status:	Level I - Technical Screen Audit
Action Date:	4/26/2018
Response Action Outcome:	Not reported
Action Type:	Release Abatement Measure
Action Status:	Written Plan Received
Action Date:	4/26/2018
Response Action Outcome:	Not reported
Action Type:	Release Abatement Measure
Action Status:	Level I - Technical Screen Audit
Action Date:	4/7/2008
Response Action Outcome:	Not reported
Action Type:	Release Abatement Measure
Action Status:	Completion Statement Received
Action Date:	5/17/2022
Response Action Outcome:	Not reported
Action Type:	Release Abatement Measure
Action Status:	Level I - Technical Screen Audit

Map ID
Direction
Distance
Elevation

MAP FINDINGS

Site

Database(s)

EDR ID Number
EPA ID Number

CUMBERLAND GULF #2457 / 118570 (Continued)

U003001100

Action Date:	6/11/2009
Response Action Outcome:	Not reported
Action Type:	Release Abatement Measure
Action Status:	Completion Statement Received
Action Date:	6/20/2012
Response Action Outcome:	Not reported
Action Type:	Release Abatement Measure
Action Status:	Completion Statement Received
Action Date:	6/21/2013
Response Action Outcome:	Not reported
Action Type:	Release Abatement Measure
Action Status:	Modified Revised or Updated Plan Received
Action Date:	6/9/2009
Response Action Outcome:	Not reported
Action Type:	Release Abatement Measure
Action Status:	Modified Revised or Updated Plan Received
Action Date:	7/23/2018
Response Action Outcome:	Not reported
Action Type:	Release Abatement Measure
Action Status:	Status or Interim Report Received
Action Date:	7/23/2018
Response Action Outcome:	Not reported
Action Type:	Release Abatement Measure
Action Status:	Level I - Technical Screen Audit
Action Date:	7/24/2018
Response Action Outcome:	Not reported
Action Type:	TREGS
Action Status:	RAOEQ
Action Date:	7/28/1997
Response Action Outcome:	Not reported
Action Type:	Release Abatement Measure
Action Status:	Status or Interim Report Received
Action Date:	7/28/2008
Response Action Outcome:	Not reported
Action Type:	Release Abatement Measure
Action Status:	Modified Revised or Updated Plan Received
Action Date:	7/28/2008
Response Action Outcome:	Not reported
Action Type:	Release Abatement Measure
Action Status:	Status or Interim Report Received
Action Date:	7/28/2010
Response Action Outcome:	Not reported
Action Type:	Release Abatement Measure
Action Status:	Completion Statement Received
Action Date:	7/29/2016
Response Action Outcome:	Not reported

Map ID
Direction
Distance
Elevation

MAP FINDINGS

Site

Database(s)

EDR ID Number
EPA ID Number

CUMBERLAND GULF #2457 / 118570 (Continued)

U003001100

Action Type:	Release Abatement Measure
Action Status:	Level I - Technical Screen Audit
Action Date:	7/31/2008
Response Action Outcome:	Not reported
Action Type:	Release Abatement Measure
Action Status:	Status or Interim Report Received
Action Date:	7/7/2020
Response Action Outcome:	Not reported
Action Type:	Release Abatement Measure
Action Status:	Status or Interim Report Received
Action Date:	7/9/2019
Response Action Outcome:	Not reported
Action Type:	Release Abatement Measure
Action Status:	Status or Interim Report Received
Action Date:	8/21/2017
Response Action Outcome:	Not reported
Action Type:	Release Abatement Measure
Action Status:	Status or Interim Report Received
Action Date:	8/21/2018
Response Action Outcome:	Not reported
Action Type:	Release Abatement Measure
Action Status:	Status or Interim Report Received
Action Date:	8/31/2011
Response Action Outcome:	Not reported
Action Type:	Release Abatement Measure
Action Status:	Modified Revised or Updated Plan Received
Action Date:	8/31/2011
Response Action Outcome:	Not reported
Action Type:	Release Abatement Measure
Action Status:	Status or Interim Report Received
Action Date:	8/5/2009
Response Action Outcome:	Not reported
Action Type:	Release Abatement Measure
Action Status:	Completion Statement Received
Action Date:	8/5/2020
Response Action Outcome:	Not reported
Action Type:	Release Abatement Measure
Action Status:	Level I - Technical Screen Audit
Action Date:	9/1/2011
Response Action Outcome:	Not reported

Chemicals:	
Chemical:	UNKNOWN
Quantity:	Not reported
Location Type:	GASSTATION
Source:	PIPE
Name:	CUMBERLAND

Map ID
Direction
Distance
Elevation

MAP FINDINGS

Site

Database(s)

EDR ID Number
EPA ID Number

CUMBERLAND GULF #2457 / 118570 (Continued)

U003001100

Address: 470 LYNN FELLS PKWY
City,State,Zip: MELROSE, MA 021760000
Release Tracking Number/Current Status: 3-0016516 / RAO
Primary ID: Not reported
Official City: MELROSE
Notification: 02/18/1998
Category: 72 HR
Status Date: 06/24/2008
Phase: PHASE V
Response Action Outcome: A2 - A permanent solution has been achieved. Contamination has not been reduced to background.
Oil / Haz Material Type: Oil

Click here to access the MA DEP site for this facility:

Actions:

Action Type: Phase 4
Action Status: Written Plan Received
Action Date: 11/14/2001
Response Action Outcome: A permanent solution has been achieved. Contamination has not been reduced to background.

Action Type: Response Action Outcome - RAO
Action Status: Level I - Technical Screen Audit
Action Date: 11/19/2008
Response Action Outcome: A permanent solution has been achieved. Contamination has not been reduced to background.

Action Type: Immediate Response Action
Action Status: Status or Interim Report Received
Action Date: 11/2/1998
Response Action Outcome: A permanent solution has been achieved. Contamination has not been reduced to background.

Action Type: Release Abatement Measure
Action Status: Status or Interim Report Received
Action Date: 11/22/2000
Response Action Outcome: A permanent solution has been achieved. Contamination has not been reduced to background.

Action Type: Release Abatement Measure
Action Status: Completion Statement Received
Action Date: 11/28/2001
Response Action Outcome: A permanent solution has been achieved. Contamination has not been reduced to background.

Action Type: Phase 5
Action Status: Remedy Operation Status Report Received
Action Date: 12/14/2005
Response Action Outcome: A permanent solution has been achieved. Contamination has not been reduced to background.

Action Type: Phase 5
Action Status: Remedy Operation Status Submittal Received
Action Date: 12/16/2003
Response Action Outcome: A permanent solution has been achieved. Contamination has not been reduced to background.

Map ID
Direction
Distance
Elevation

MAP FINDINGS

Site

Database(s)

EDR ID Number
EPA ID Number

CUMBERLAND GULF #2457 / 118570 (Continued)

U003001100

Action Type: Phase 5
Action Status: Status or Interim Report Received
Action Date: 12/20/2004
Response Action Outcome: A permanent solution has been achieved. Contamination has not been reduced to background.

Action Type: Phase 5
Action Status: RMRINT
Action Date: 12/21/2006
Response Action Outcome: A permanent solution has been achieved. Contamination has not been reduced to background.

Action Type: Phase 5
Action Status: Remedy Operation Status Report Received
Action Date: 12/21/2006
Response Action Outcome: A permanent solution has been achieved. Contamination has not been reduced to background.

Action Type: Release Abatement Measure
Action Status: Written Plan Received
Action Date: 12/23/1999
Response Action Outcome: A permanent solution has been achieved. Contamination has not been reduced to background.

Action Type: Phase 5
Action Status: RMRINT
Action Date: 12/27/2007
Response Action Outcome: A permanent solution has been achieved. Contamination has not been reduced to background.

Action Type: Phase 5
Action Status: Remedy Operation Status Report Received
Action Date: 12/27/2007
Response Action Outcome: A permanent solution has been achieved. Contamination has not been reduced to background.

Action Type: Phase 4
Action Status: Completion Statement Received
Action Date: 12/30/2002
Response Action Outcome: A permanent solution has been achieved. Contamination has not been reduced to background.

Action Type: Phase 2
Action Status: Scope of Work Received
Action Date: 2/15/2000
Response Action Outcome: A permanent solution has been achieved. Contamination has not been reduced to background.

Action Type: Immediate Response Action
Action Status: Oral Approval of Plan or Action
Action Date: 2/18/1998
Response Action Outcome: A permanent solution has been achieved. Contamination has not been reduced to background.

Action Type: Release Disposition
Action Status: Reportable Release under MGL 21E
Action Date: 2/18/1998

Map ID
Direction
Distance
Elevation

MAP FINDINGS

Site

Database(s)

EDR ID Number
EPA ID Number

CUMBERLAND GULF #2457 / 118570 (Continued)

U003001100

Response Action Outcome: A permanent solution has been achieved. Contamination has not been reduced to background.

Action Type: Phase 1
Action Status: Completion Statement Received
Action Date: 2/25/1999

Response Action Outcome: A permanent solution has been achieved. Contamination has not been reduced to background.

Action Type: Immediate Response Action
Action Status: Completion Statement Received
Action Date: 2/25/1999

Response Action Outcome: A permanent solution has been achieved. Contamination has not been reduced to background.

Action Type: Tier Classification
Action Status: Tier 2 Classification
Action Date: 2/25/1999

Response Action Outcome: A permanent solution has been achieved. Contamination has not been reduced to background.

Action Type: Tier Classification
Action Status: Transmittal, Notice, or Notification Received
Action Date: 2/25/1999

Response Action Outcome: A permanent solution has been achieved. Contamination has not been reduced to background.

Action Type: RLFA
Action Status: FLDRAN
Action Date: 2/8/2005

Response Action Outcome: A permanent solution has been achieved. Contamination has not been reduced to background.

Action Type: Phase 5
Action Status: Level II - Audit Inspection
Action Date: 2/8/2005

Response Action Outcome: A permanent solution has been achieved. Contamination has not been reduced to background.

Action Type: Phase 5
Action Status: Status or Interim Report Received
Action Date: 3/14/2005

Response Action Outcome: A permanent solution has been achieved. Contamination has not been reduced to background.

Action Type: Phase 2
Action Status: Notice of Delay in Meeting RA Deadline Received
Action Date: 3/2/2001

Response Action Outcome: A permanent solution has been achieved. Contamination has not been reduced to background.

Action Type: Phase 3
Action Status: Notice of Delay in Meeting RA Deadline Received
Action Date: 3/2/2001

Response Action Outcome: A permanent solution has been achieved. Contamination has not been reduced to background.

Map ID
Direction
Distance
Elevation

MAP FINDINGS

Site

Database(s)

EDR ID Number
EPA ID Number

CUMBERLAND GULF #2457 / 118570 (Continued)

U003001100

Action Type: A Notice sent to a Potentially Responsible Party (PRP)
Action Status: A MassDEP piece of correspondence was issued (approvals, NORs, etc.
Action Date: 3/9/1998
Response Action Outcome: A permanent solution has been achieved. Contamination has not been reduced to background.

Action Type: An activity type that is related to an Audit
Action Status: NAFNVD
Action Date: 4/12/2005
Response Action Outcome: A permanent solution has been achieved. Contamination has not been reduced to background.

Action Type: Immediate Response Action
Action Status: Status or Interim Report Received
Action Date: 4/22/1998
Response Action Outcome: A permanent solution has been achieved. Contamination has not been reduced to background.

Action Type: Immediate Response Action
Action Status: Written Plan Received
Action Date: 4/22/1998
Response Action Outcome: A permanent solution has been achieved. Contamination has not been reduced to background.

Action Type: RNF
Action Status: Reportable Release under MGL 21E
Action Date: 4/22/1998
Response Action Outcome: A permanent solution has been achieved. Contamination has not been reduced to background.

Action Type: Release Abatement Measure
Action Status: Status or Interim Report Received
Action Date: 5/22/2000
Response Action Outcome: A permanent solution has been achieved. Contamination has not been reduced to background.

Action Type: Release Abatement Measure
Action Status: Status or Interim Report Received
Action Date: 5/24/2001
Response Action Outcome: A permanent solution has been achieved. Contamination has not been reduced to background.

Action Type: Phase 3
Action Status: Notice of Delay in Meeting RA Deadline Received
Action Date: 5/31/2001
Response Action Outcome: A permanent solution has been achieved. Contamination has not been reduced to background.

Action Type: Phase 2
Action Status: Notice of Delay in Meeting RA Deadline Received
Action Date: 5/31/2001
Response Action Outcome: A permanent solution has been achieved. Contamination has not been reduced to background.

Action Type: Phase 5
Action Status: Inspection and Monitoring Report Received
Action Date: 6/18/2003

Map ID
Direction
Distance
Elevation

MAP FINDINGS

Site

Database(s)

EDR ID Number
EPA ID Number

CUMBERLAND GULF #2457 / 118570 (Continued)

U003001100

Response Action Outcome: A permanent solution has been achieved. Contamination has not been reduced to background.

Action Type: Phase 5
Action Status: Remedy Operation Status Report Received
Action Date: 6/20/2006

Response Action Outcome: A permanent solution has been achieved. Contamination has not been reduced to background.

Action Type: Phase 5
Action Status: RMRINT
Action Date: 6/20/2006
Response Action Outcome: A permanent solution has been achieved. Contamination has not been reduced to background.

Action Type: Phase 5
Action Status: RMRINT
Action Date: 6/21/2007
Response Action Outcome: A permanent solution has been achieved. Contamination has not been reduced to background.

Action Type: Phase 5
Action Status: Remedy Operation Status Report Received
Action Date: 6/21/2007
Response Action Outcome: A permanent solution has been achieved. Contamination has not been reduced to background.

Action Type: Phase 5
Action Status: Remedy Operation Status Submittal Received
Action Date: 6/23/2004
Response Action Outcome: A permanent solution has been achieved. Contamination has not been reduced to background.

Action Type: Phase 5
Action Status: Status or Interim Report Received
Action Date: 6/23/2005
Response Action Outcome: A permanent solution has been achieved. Contamination has not been reduced to background.

Action Type: Response Action Outcome - RAO
Action Status: RAO Statement Received
Action Date: 6/24/2008
Response Action Outcome: A permanent solution has been achieved. Contamination has not been reduced to background.

Action Type: Phase 5
Action Status: Completion Statement Received
Action Date: 6/24/2008
Response Action Outcome: A permanent solution has been achieved. Contamination has not been reduced to background.

Action Type: Phase 2
Action Status: Completion Statement Received
Action Date: 8/31/2001
Response Action Outcome: A permanent solution has been achieved. Contamination has not been reduced to background.

Map ID
Direction
Distance
Elevation

MAP FINDINGS

Site

Database(s)

EDR ID Number
EPA ID Number

CUMBERLAND GULF #2457 / 118570 (Continued)

U003001100

Action Type: Phase 3
Action Status: Completion Statement Received
Action Date: 8/31/2001
Response Action Outcome: A permanent solution has been achieved. Contamination has not been reduced to background.

Action Type: Phase 5
Action Status: Remedy Operation Status Report Received
Action Date: 9/20/2005
Response Action Outcome: A permanent solution has been achieved. Contamination has not been reduced to background.

Chemicals:
Chemical: C9 THRU C12 ALIPHATIC HYDROCARBONS
Quantity: 40000 milligrams per kilogram
Chemical: GASOLINE
Quantity: 100 parts per million
Chemical: GASOLINE
Quantity: 200 parts per million
Chemical: C5 THRU C8 ALIPHATIC HYDROCARBONS
Quantity: 5600 milligrams per kilogram
Location Type: COMMERCIAL
Source: UST

80
North
1/2-1
0.509 mi.
2685 ft.

186 TREMONT STREET
186 TREMONT STREET
MELROSE, MA 02176

MA SHWS S126024673
MA RELEASE N/A
MA ENF

Relative:
Higher
Actual:
58 ft.

SHWS:
Name: 186 TREMONT STREET
Address: 186 TREMONT STREET
City,State,Zip: MELROSE, MA 021760000
Facility ID: 3-0035971
Source Type: UNKNOWN
Release Town: MELROSE
Notification Date: 11/05/2019
Category: 120 DY
Associated ID: Not reported
Current Status: TIERII
Status Date: 11/05/2021
Phase: Not reported
Response Action Outcome: Not reported
Oil Or Haz Material: Oil and Hazardous Material

Release:
Name: 186 TREMONT STREET
Address: 186 TREMONT STREET
City,State,Zip: MELROSE, MA 021760000
Release Tracking Number/Current Status: 3-0035971 / TIERII
Primary ID: Not reported
Official City: MELROSE
Notification: 11/05/2019
Category: 120 DY
Status Date: 11/05/2021
Phase: Not reported

Map ID
Direction
Distance
Elevation

MAP FINDINGS

Site

Database(s)

EDR ID Number
EPA ID Number

186 TREMONT STREET (Continued)

S126024673

Response Action Outcome: -
Oil / Haz Material Type: Oil and Hazardous Material

[Click here to access the MA DEP site for this facility:](#)

Actions:

Action Type: Compliance and Enforcement Action
Action Status: ACOP
Action Date: 11/1/2021
Response Action Outcome: Not reported

Action Type: A Notice sent to a Potentially Responsible Party (PRP)
Action Status: A MassDEP piece of correspondence was issued (approvals, NORs, etc.)
Action Date: 11/20/2019
Response Action Outcome: Not reported

Action Type: RNF
Action Status: Reportable Release under MGL 21E
Action Date: 11/5/2019
Response Action Outcome: Not reported

Action Type: Release Disposition
Action Status: Reportable Release under MGL 21E
Action Date: 11/5/2019
Response Action Outcome: Not reported

Action Type: Phase 1
Action Status: Completion Statement Received
Action Date: 11/5/2021
Response Action Outcome: Not reported

Action Type: Tier Classification
Action Status: Transmittal, Notice, or Notification Received
Action Date: 11/5/2021
Response Action Outcome: Not reported

Action Type: Tier Classification
Action Status: Tier 2 Classification
Action Date: 11/5/2021
Response Action Outcome: Not reported

Action Type: Tier Classification
Action Status: Legal Notice Published
Action Date: 12/10/2021
Response Action Outcome: Not reported

Action Type: Compliance and Enforcement Action
Action Status: Notice of Non-Compliance Issued
Action Date: 3/25/2021
Response Action Outcome: Not reported

Action Type: Compliance and Enforcement Action
Action Status: Notice of Enforcement Conference
Action Date: 9/23/2021
Response Action Outcome: Not reported

Map ID
Direction
Distance
Elevation

MAP FINDINGS

Site

Database(s)

EDR ID Number
EPA ID Number

186 TREMONT STREET (Continued)

S126024673

Chemicals:

Chemical: 2-METHYLNAPHTHALENE
Quantity: 13.9 milligrams per kilogram
Chemical: ACENAPHTHYLENE
Quantity: 2.47 milligrams per kilogram
Chemical: C9 THRU C10 AROMATIC HYDROCARBONS
Quantity: 167 milligrams per kilogram
Source: UNKNOWN

ENFORCEMENT:

Name: THE TITANIUM GROUP LLC
Address: 186 TREMONT STREET
City,State,Zip: MELROSE, MA 021760000
Region: NERO
DEP Region: NERO
DEP Program: 3
DEP Bureau: BWSC
Program: BWSC
Program Id: 3-0035971
High Or Low Level Enforcement: HLE
FMF #: Not reported
Town Where Violation Occurred: MELROSE
Date Executed: 11/01/2021
ENF #: 00012058
Document Type: ACOP
AG Ref (Y/N): NO
Doc Archived (Y/N): Not reported
EJ Community (Y/N): YES
Regional Comment: \$1,300 due on day 60 & 6 month and \$1,400 due in 1 year.
Final Payment Due Date: 11/01/2022
ACOP \$: 4000
PAN \$: Not reported
EMS (Y/N): Not reported
EMM\$: Not reported
SEP (Y/N): Not reported
SEP \$: Not reported
Demand \$: Not reported
Suspended \$: 26000
Ownership: Commercially Owned

Name: THE TITANIUM GROUP, LLC
Address: 186 TREMONT STREET
City,State,Zip: MELROSE, MA 021760000
Region: NERO
DEP Region: NERO
DEP Program: 3
DEP Bureau: BWSC
Program: BWSC
Program Id: 3-0035971
High Or Low Level Enforcement: LLE
FMF #: Not reported
Town Where Violation Occurred: MELROSE
Date Executed: 03/25/2021
ENF #: 00009940
Document Type: NON
AG Ref (Y/N): NO

Map ID
Direction
Distance
Elevation

MAP FINDINGS

Site

Database(s)

EDR ID Number
EPA ID Number

186 TREMONT STREET (Continued)

S126024673

Doc Archived (Y/N): Not reported
EJ Community (Y/N): NO
Regional Comment: Not reported
Final Payment Due Date: Not reported
ACOP \$: Not reported
PAN \$: Not reported
EMS (Y/N): Not reported
EMS\$: Not reported
SEP (Y/N): Not reported
SEP \$: Not reported
Demand \$: Not reported
Suspended \$: Not reported
Ownership: Commercially Owned

81
ESE
1/2-1
0.522 mi.
2758 ft.

IN DRIVEWAY
31 FIRST ST
MELROSE, MA 02176

MA SHWS S102687276
MA RELEASE N/A

Relative:
Higher
Actual:
87 ft.

SHWS:
Name: IN DRIVEWAY
Address: 31 FIRST ST
City,State,Zip: MELROSE, MA 021760000
Facility ID: 3-0012221
Source Type: PIPE
Release Town: MELROSE
Notification Date: 03/02/1995
Category: TWO HR
Associated ID: Not reported
Current Status: RAO
Status Date: 05/09/1995
Phase: Not reported
Response Action Outcome: A1
Oil Or Haz Material: Oil

Name: IN DRIVEWAY
Address: 31 FIRST ST
City,State,Zip: MELROSE, MA 021760000
Facility ID: 3-0012221
Source Type: VEHICLE
Release Town: MELROSE
Notification Date: 03/02/1995
Category: TWO HR
Associated ID: Not reported
Current Status: RAO
Status Date: 05/09/1995
Phase: Not reported
Response Action Outcome: A1
Oil Or Haz Material: Oil

Release:
Name: IN DRIVEWAY
Address: 31 FIRST ST
City,State,Zip: MELROSE, MA 021760000
Release Tracking Number/Current Status: 3-0012221 / RAO
Primary ID: Not reported

Map ID
Direction
Distance
Elevation

MAP FINDINGS

Site

Database(s)

EDR ID Number
EPA ID Number

IN DRIVEWAY (Continued)

S102687276

Official City: MELROSE
Notification: 03/02/1995
Category: TWO HR
Status Date: 05/09/1995
Phase: Not reported
Response Action Outcome: A1 - A permanent solution has been achieved. Contamination has been reduced to background or a threat of release has been eliminated.
Oil / Haz Material Type: Oil

[Click here to access the MA DEP site for this facility:](#)

Actions:

Action Type: Immediate Response Action
Action Status: Oral Approval of Plan or Action
Action Date: 3/2/1995
Response Action Outcome: A permanent solution has been achieved. Contamination has been reduced to background or a threat of release has been eliminated.

Action Type: Release Disposition
Action Status: Reportable Release under MGL 21E
Action Date: 3/2/1995
Response Action Outcome: A permanent solution has been achieved. Contamination has been reduced to background or a threat of release has been eliminated.

Action Type: A Notice sent to a Potentially Responsible Party (PRP)
Action Status: A MassDEP piece of correspondence was issued (approvals, NORs, etc.
Action Date: 4/7/1995
Response Action Outcome: A permanent solution has been achieved. Contamination has been reduced to background or a threat of release has been eliminated.

Action Type: RNF
Action Status: Reportable Release under MGL 21E
Action Date: 5/2/1995
Response Action Outcome: A permanent solution has been achieved. Contamination has been reduced to background or a threat of release has been eliminated.

Action Type: Response Action Outcome - RAO
Action Status: RAO Statement Received
Action Date: 5/9/1995
Response Action Outcome: A permanent solution has been achieved. Contamination has been reduced to background or a threat of release has been eliminated.

Chemicals:

Chemical: HYDRAULIC FLUID
Quantity: 40 gallons
Chemical: HYDRAULIC OIL
Quantity: 10 gallons
Location Type: RESIDENTIAL
Source: PIPE
Source: VEHICLE

Map ID
Direction
Distance
Elevation

MAP FINDINGS

Site

Database(s)

EDR ID Number
EPA ID Number

V82
NE
1/2-1
0.543 mi.
2867 ft.

CORNER OF MAIN ST & BANK ST
MAIN ST
MELROSE, MA 02176

MA SHWS S101018160
MA RELEASE N/A
MA SPILLS

Site 1 of 2 in cluster V

Relative:
Higher
Actual:
58 ft.

SHWS:

Name: CORNER OF MAIN ST & BANK ST
Address: MAIN ST
City,State,Zip: MELROSE, MA 021760000
Facility ID: 3-0015424
Source Type: PIPE
Release Town: MELROSE
Notification Date: 08/15/1997
Category: TWO HR
Associated ID: Not reported
Current Status: RAO
Status Date: 10/20/1997
Phase: Not reported
Response Action Outcome: A1
Oil Or Haz Material: Oil

Name: CORNER OF MAIN ST & BANK ST
Address: MAIN ST
City,State,Zip: MELROSE, MA 021760000
Facility ID: 3-0015424
Source Type: VEHICLE
Release Town: MELROSE
Notification Date: 08/15/1997
Category: TWO HR
Associated ID: Not reported
Current Status: RAO
Status Date: 10/20/1997
Phase: Not reported
Response Action Outcome: A1
Oil Or Haz Material: Oil

Release:

Name: CORNER OF MAIN ST & BANK ST
Address: MAIN ST
City,State,Zip: MELROSE, MA 021760000
Release Tracking Number/Current Status: 3-0015424 / RAO
Primary ID: Not reported
Official City: MELROSE
Notification: 08/15/1997
Category: TWO HR
Status Date: 10/20/1997
Phase: Not reported
Response Action Outcome: A1 - A permanent solution has been achieved. Contamination has been reduced to background or a threat of release has been eliminated.
Oil / Haz Material Type: Oil

[Click here to access the MA DEP site for this facility:](#)

Actions:

Action Type: RNF
Action Status: Reportable Release under MGL 21E
Action Date: 10/14/1997

Map ID
Direction
Distance
Elevation

MAP FINDINGS

Site

Database(s)

EDR ID Number
EPA ID Number

CORNER OF MAIN ST & BANK ST (Continued)

S101018160

Response Action Outcome: A permanent solution has been achieved. Contamination has been reduced to background or a threat of release has been eliminated.

Action Type: Response Action Outcome - RAO
Action Status: RAO Statement Received
Action Date: 10/20/1997
Response Action Outcome: A permanent solution has been achieved. Contamination has been reduced to background or a threat of release has been eliminated.

Action Type: Release Disposition
Action Status: Reportable Release under MGL 21E
Action Date: 8/15/1997
Response Action Outcome: A permanent solution has been achieved. Contamination has been reduced to background or a threat of release has been eliminated.

Action Type: Immediate Response Action
Action Status: Oral Approval of Plan or Action
Action Date: 8/15/1997
Response Action Outcome: A permanent solution has been achieved. Contamination has been reduced to background or a threat of release has been eliminated.

Action Type: RLFA
Action Status: FOLFLD
Action Date: 8/16/1997
Response Action Outcome: A permanent solution has been achieved. Contamination has been reduced to background or a threat of release has been eliminated.

Action Type: A Notice sent to a Potentially Responsible Party (PRP)
Action Status: A MassDEP piece of correspondence was issued (approvals, NORs, etc.
Action Date: 9/4/1997
Response Action Outcome: A permanent solution has been achieved. Contamination has been reduced to background or a threat of release has been eliminated.

Chemicals:
Chemical: DIESEL FUEL
Quantity: 30 gallons
Chemical: DIESEL FUEL
Quantity: 20 gallons
Location Type: ROADWAY
Location Type: RIGHTOFWAY
Source: VEHICLE
Source: PIPE

MA Spills:

Facility ID:	3-0089	Spill ID:	N88-0186
Staff Lead:	CHU, R	Date Entered:	19880219
Last Entered:	19930927	First Response:	19880206
Spill Date:	19880206	Spill Time:	05:45PM
Report Date:	19880206	Report Time:	06:05PM
Case Closed:	YES	Mat Type:	PETROLEUM
Virgin Waste:	VIRGIN	Contam Soil:	Not reported
Env Impact:	SOIL	Other Impact:	Not reported
Material:	GASOLINE	Other Material:	Not reported
Qty Reported:	11-50	Qty Actual:	11-50
Qty Reported:	GALLONS	Qty Actual:	GALLONS
CAS No:	Not reported	PCB Lev (ppm):	-----

Map ID
Direction
Distance
Elevation

MAP FINDINGS

Site

Database(s)

EDR ID Number
EPA ID Number

CORNER OF MAIN ST & BANK ST (Continued)

S101018160

Source:	-----	Other Source:	Not reported
Incident:	RUPTURE	Other Incdnt:	Not reported
Cleanup Type:	SC	Contractor:	CLEAN HARBORS
Referral:	SA	LUST Elig:	---
Report Prep:	Not reported	Category:	Not reported
Notifier:	Not reported		
Notif Tel:	Not reported		
Days/Close:	0		

U83
NE
1/2-1
0.551 mi.
2907 ft.

NOURIA# 1039
860 MAIN ST
MELROSE, MA 02176
Site 2 of 2 in cluster U

MA SHWS U003654998
MA LUST N/A
MA UST
MA RELEASE
MA HW GEN

Relative:
Higher
Actual:
57 ft.

SHWS:
Name: NO LOCATION AID
Address: 860 MAIN ST
City,State,Zip: MELROSE, MA
Facility ID: 3-0014493
Source Type: UNKNOWN
Release Town: MELROSE
Notification Date: 11/13/1996
Category: 72 HR
Associated ID: Not reported
Current Status: RAO
Status Date: 10/18/2000
Phase: Not reported
Response Action Outcome: A2
Oil Or Haz Material: Oil

Name: SHELL-BRANDED GASOLINE STATION
Address: 860 MAIN ST
City,State,Zip: MELROSE, MA 021760000
Facility ID: 3-0025588
Source Type: Not reported
Release Town: MELROSE
Notification Date: 01/17/2006
Category: 120 DY
Associated ID: Not reported
Current Status: RAONR
Status Date: 01/08/2007
Phase: Not reported
Response Action Outcome: Not reported
Oil Or Haz Material: Oil

Name: SHELL-BRANDED GASOLINE STATION
Address: 860 MAIN ST
City,State,Zip: MELROSE, MA 021760000
Facility ID: 3-0025776
Source Type: UNKNOWN
Release Town: MELROSE
Notification Date: 03/30/2006
Category: 72 HR
Associated ID: Not reported
Current Status: RAONR
Status Date: 01/29/2007
Phase: Not reported

Map ID
Direction
Distance
Elevation

MAP FINDINGS

Site

Database(s)

EDR ID Number
EPA ID Number

NOURIA# 1039 (Continued)

U003654998

Response Action Outcome: Not reported
Oil Or Haz Material: Oil

LUST:

Facility:

Name: NO LOCATION AID
Address: 860 MAIN ST
City,State,Zip: MELROSE, MA 021762346
Current Status: Response Action Outcome
Release Tracking Number/Current Status: 3-0023830 / RAO
Status Date: 02/29/2008
Source Type: UST
Release Town: MELROSE
Notification Date: 05/06/2004
Category: 72 HR
Associated ID: 3-0023830
Phase: PHASE IV
Response Action Outcome: A2 - A permanent solution has been achieved. Contamination has not been reduced to background.
Oil Or Haz Material: Oil
Location Type: COMMERCIAL
Source: UST

[Click here to access the MA DEP site for this facility:](#)

Chemicals:

Chemical: GASOLINE
Quantity: 100 parts per million
Chemical: TOTAL ORGANIC VOLATILES
Quantity: 163 parts per million

Actions:

Action Type: Tier Classification
Action Status: RTN Linked to TCLASS Via IRA Completion Statement
Action Date: 1/29/2007
Response Action Outcome: A permanent solution has been achieved. Contamination has not been reduced to background.

Action Type: Tier Classification
Action Status: RTN Linked to TCLASS Via Tier Classification Submittal
Action Date: 1/8/2007
Response Action Outcome: A permanent solution has been achieved. Contamination has not been reduced to background.

Action Type: Response Action Outcome - RAO
Action Status: RAO Statement Received
Action Date: 2/29/2008
Response Action Outcome: A permanent solution has been achieved. Contamination has not been reduced to background.

Action Type: Phase 2
Action Status: Completion Statement Received
Action Date: 4/27/2007

Map ID
Direction
Distance
Elevation

MAP FINDINGS

Site

Database(s)

EDR ID Number
EPA ID Number

NOURIA# 1039 (Continued)

U003654998

Response Action Outcome: A permanent solution has been achieved. Contamination has not been reduced to background.

Action Type: Phase 3
Action Status: Completion Statement Received
Action Date: 4/27/2007
Response Action Outcome: A permanent solution has been achieved. Contamination has not been reduced to background.

Action Type: Tier Classification
Action Status: Legal Notice Published
Action Date: 5/26/2005
Response Action Outcome: A permanent solution has been achieved. Contamination has not been reduced to background.

Action Type: Tier Classification
Action Status: Transmittal, Notice, or Notification Received
Action Date: 5/3/2005
Response Action Outcome: A permanent solution has been achieved. Contamination has not been reduced to background.

Action Type: Phase 1
Action Status: Completion Statement Received
Action Date: 5/3/2005
Response Action Outcome: A permanent solution has been achieved. Contamination has not been reduced to background.

Action Type: Tier Classification
Action Status: Tier 2 Classification
Action Date: 5/4/2005
Response Action Outcome: A permanent solution has been achieved. Contamination has not been reduced to background.

Action Type: Release Disposition
Action Status: Reportable Release under MGL 21E
Action Date: 5/6/2004
Response Action Outcome: A permanent solution has been achieved. Contamination has not been reduced to background.

Action Type: Immediate Response Action
Action Status: IRA Assessment Only
Action Date: 5/6/2004
Response Action Outcome: A permanent solution has been achieved. Contamination has not been reduced to background.

Action Type: A Notice sent to a Potentially Responsible Party (PRP)
Action Status: A MassDEP piece of correspondence was issued (approvals, NORs, etc.)
Action Date: 6/14/2004
Response Action Outcome: A permanent solution has been achieved. Contamination has not been reduced to background.

Action Type: RNF
Action Status: Reportable Release under MGL 21E
Action Date: 7/6/2004
Response Action Outcome: A permanent solution has been achieved. Contamination has not been reduced to background.

Map ID
Direction
Distance
Elevation

MAP FINDINGS

Site

Database(s)

EDR ID Number
EPA ID Number

NOURIA# 1039 (Continued)

U003654998

Action Type: Immediate Response Action
Action Status: Written Plan Received
Action Date: 7/6/2004
Response Action Outcome: A permanent solution has been achieved. Contamination has not been reduced to background.

Action Type: Immediate Response Action
Action Status: Completion Statement Received
Action Date: 8/21/2004
Response Action Outcome: A permanent solution has been achieved. Contamination has not been reduced to background.

Action Type: Response Action Outcome - RAO
Action Status: Level I - Technical Screen Audit
Action Date: 9/15/2008
Response Action Outcome: A permanent solution has been achieved. Contamination has not been reduced to background.

Facility:

Name: SHELL-BRANDED SERVICE STATION
Address: 860 MAIN STREET
City,State,Zip: MELROSE, MA
Current Status: **Response Action Outcome**
Release Tracking Number/Current Status: 3-0030935 / RAO
Status Date: 03/03/2014
Source Type: UST
Release Town: MELROSE
Notification Date: 07/10/2012
Category: 72 HR
Associated ID: Not reported
Phase: PHASE II
Response Action Outcome: A2 - A permanent solution has been achieved. Contamination has not been reduced to background.
Oil Or Haz Material: Oil
Location Type: COMMERCIAL
Location Type: PRIVPROP
Source: UST

[Click here to access the MA DEP site for this facility:](#)

Chemicals:

Chemical: GASOLINE
Quantity: 872 parts per million

Actions:

Action Type: Immediate Response Action
Action Status: Level I - Technical Screen Audit
Action Date: 10/31/2013
Response Action Outcome: A permanent solution has been achieved. Contamination has not been reduced to background.

Action Type: Immediate Response Action
Action Status: Status or Interim Report Received

Map ID
Direction
Distance
Elevation

MAP FINDINGS

Site

Database(s)

EDR ID Number
EPA ID Number

NOURIA# 1039 (Continued)

U003654998

Action Date: 11/5/2012
Response Action Outcome: A permanent solution has been achieved. Contamination has not been reduced to background.

Action Type: Immediate Response Action
Action Status: Level I - Technical Screen Audit
Action Date: 11/5/2012
Response Action Outcome: A permanent solution has been achieved. Contamination has not been reduced to background.

Action Type: Immediate Response Action
Action Status: Completion Statement Received
Action Date: 2/14/2013
Response Action Outcome: A permanent solution has been achieved. Contamination has not been reduced to background.

Action Type: Immediate Response Action
Action Status: Imminent Hazard Evaluation Received
Action Date: 2/14/2013
Response Action Outcome: A permanent solution has been achieved. Contamination has not been reduced to background.

Action Type: Response Action Outcome - RAO
Action Status: RAO Statement Received
Action Date: 3/3/2014
Response Action Outcome: A permanent solution has been achieved. Contamination has not been reduced to background.

Action Type: A Notice sent to a Potentially Responsible Party (PRP)
Action Status: ALSSENT
Action Date: 5/6/2013
Response Action Outcome: A permanent solution has been achieved. Contamination has not been reduced to background.

Action Type: Release Disposition
Action Status: Reportable Release under MGL 21E
Action Date: 7/10/2012
Response Action Outcome: A permanent solution has been achieved. Contamination has not been reduced to background.

Action Type: Immediate Response Action
Action Status: Oral Approval of Plan or Action
Action Date: 7/10/2012
Response Action Outcome: A permanent solution has been achieved. Contamination has not been reduced to background.

Action Type: Phase 1
Action Status: Completion Statement Received
Action Date: 7/10/2013
Response Action Outcome: A permanent solution has been achieved. Contamination has not been reduced to background.

Action Type: Tier Classification
Action Status: Transmittal, Notice, or Notification Received
Action Date: 7/10/2013
Response Action Outcome: A permanent solution has been achieved. Contamination has not been reduced to background.

Map ID
Direction
Distance
Elevation

MAP FINDINGS

Site

Database(s)

EDR ID Number
EPA ID Number

NOURIA# 1039 (Continued)

U003654998

Action Type:	Tier Classification
Action Status:	Tier 2 Classification
Action Date:	7/10/2013
Response Action Outcome:	A permanent solution has been achieved. Contamination has not been reduced to background.
Action Type:	Phase 2
Action Status:	Scope of Work Received
Action Date:	7/10/2013
Response Action Outcome:	A permanent solution has been achieved. Contamination has not been reduced to background.
Action Type:	Tier Classification
Action Status:	Legal Notice Published
Action Date:	7/11/2013
Response Action Outcome:	A permanent solution has been achieved. Contamination has not been reduced to background.
Action Type:	BOL
Action Status:	Transmittal, Notice, or Notification Received
Action Date:	7/16/2012
Response Action Outcome:	A permanent solution has been achieved. Contamination has not been reduced to background.
Action Type:	A Notice sent to a Potentially Responsible Party (PRP)
Action Status:	A MassDEP piece of correspondence was issued (approvals, NORs, etc.
Action Date:	7/25/2012
Response Action Outcome:	A permanent solution has been achieved. Contamination has not been reduced to background.
Action Type:	Response Action Outcome - RAO
Action Status:	Level I - Technical Screen Audit
Action Date:	7/9/2014
Response Action Outcome:	A permanent solution has been achieved. Contamination has not been reduced to background.
Action Type:	BOL
Action Status:	SHPFAC
Action Date:	9/11/2012
Response Action Outcome:	A permanent solution has been achieved. Contamination has not been reduced to background.
Action Type:	Immediate Response Action
Action Status:	Written Plan Received
Action Date:	9/7/2012
Response Action Outcome:	A permanent solution has been achieved. Contamination has not been reduced to background.
Action Type:	RNFE
Action Status:	Transmittal, Notice, or Notification Received
Action Date:	9/7/2012
Response Action Outcome:	A permanent solution has been achieved. Contamination has not been reduced to background.
Action Type:	Immediate Response Action
Action Status:	Level I - Technical Screen Audit
Action Date:	9/7/2012

Map ID
Direction
Distance
Elevation

MAP FINDINGS

Site

Database(s)

EDR ID Number
EPA ID Number

NOURIA# 1039 (Continued)

U003654998

Response Action Outcome: A permanent solution has been achieved. Contamination has not been reduced to background.

Action Type: RNF
Action Status: Reportable Release under MGL 21E
Action Date: 9/7/2012
Response Action Outcome: A permanent solution has been achieved. Contamination has not been reduced to background.

UST:

Facility:

Name: NOURIA# 1039
Address: 860 MAIN ST
City,State,Zip: MELROSE, MA 02176
Facility ID: 10543
Owner Id: 10412
Owner: NOURIA ENERGY VENTURES 1 LLC
Owner Address: 326 CLARK ST
Owner City,St,Zip: WORCESTER, MA 01606
Telephone: 7816651378
Description: Retail Motor Vehicle Fuel
Facility address 2: Not reported
Owner address 2: Not reported
Latitude: 42.46410
Longitude: -71.06208
Contact name: John Collins
Contact address1: 326 Clark St
Contact address2: Not reported
Contact city: Worcester
Contact state: MA
Contact zip: 01606
Contact email: John.Collins@NouriaEnergy.com
Update: 2021-10-11 00:00:00
Update by: John Collins
Fac status: OPEN

Tank ID: 1
Tank Status: Tank Removed
Status Date: 07/20/2012
Date Installed: 01/01/1975
Capacity: 6000.00000
Contents: Gasoline
Tank Usage: Motor Vehi
Tank Leak Detection: In-Tank Monitoring System
Pipe Leak Detection: Continuous Interstitial Space Monitoring
Latitude: Not reported
Longitude: Not reported
Tank construct: Single-walled non-corrodible (including "composite") material (cathodic protection not required)
Pipe construct: Double-walled non-corrodible material (No corrosion protection required)
Ptype: Not reported
Number of compartment: Not reported
Pipe install date: Not reported
Pipe leak install date: Not reported
Submersible sump: N

Map ID
Direction
Distance
Elevation

MAP FINDINGS

Site

Database(s)

EDR ID Number
EPA ID Number

NOURIA# 1039 (Continued)

U003654998

Submersible sump install date: Not reported
Turbine sump: N
Turbine sump sensor: N
Intermediate sump: N
Intermediate sump sensor: N
Spill bucket installed date: Not reported
Spill bucket sensor: N
Overfill protect install: Not reported
Overfill protect type: Not reported
Automatic line leak detect: Not reported
Tank corrosion type: Not reported
Leak corrosion type: Not reported

Tank ID: 2
Tank Status: Tank Removed
Status Date: 07/20/2012
Date Installed: 01/01/1975
Capacity: 8000.00000
Contents: Gasoline
Tank Usage: Motor Vehi
Tank Leak Detection: In-Tank Monitoring System
Pipe Leak Detection: Continuous Interstitial Space Monitoring
Latitude: Not reported
Longitude: Not reported
Tank construct: Single-walled non-corrodible (including "composite") material (cathodic protection not required)
Pipe construct: Double-walled non-corrodible material (No corrosion protection required)
Ptype: Not reported
Number of compartment: Not reported
Pipe install date: Not reported
Pipe leak install date: Not reported
Submersible sump: N
Submersible sump install date: Not reported
Turbine sump: N
Turbine sump sensor: N
Intermediate sump: N
Intermediate sump sensor: N
Spill bucket installed date: Not reported
Spill bucket sensor: N
Overfill protect install: Not reported
Overfill protect type: Not reported
Automatic line leak detect: Not reported
Tank corrosion type: Not reported
Leak corrosion type: Not reported

Tank ID: 3
Tank Status: Tank Removed
Status Date: 07/20/2012
Date Installed: 01/01/1975
Capacity: 10000.00000
Contents: Gasoline
Tank Usage: Motor Vehi
Tank Leak Detection: In-Tank Monitoring System
Pipe Leak Detection: Continuous Interstitial Space Monitoring
Latitude: Not reported
Longitude: Not reported

Map ID
Direction
Distance
Elevation

MAP FINDINGS

Site

Database(s)

EDR ID Number
EPA ID Number

NOURIA# 1039 (Continued)

U003654998

Tank construct: Single-walled non-corrodible (including "composite") material (cathodic protection not required)
Pipe construct: Double-walled non-corrodible material (No corrosion protection required)
Ptype: Not reported
Number of compartment: Not reported
Pipe install date: Not reported
Pipe leak install date: Not reported
Submersible sump: N
Submersible sump install date: Not reported
Turbine sump: N
Turbine sump sensor: N
Intermediate sump: N
Intermediate sump sensor: N
Spill bucket installed date: Not reported
Spill bucket sensor: N
Overfill protect install: Not reported
Overfill protect type: Not reported
Automatic line leak detect: Not reported
Tank corrosion type: Not reported
Leak corrosion type: Not reported

Tank ID: 4
Tank Status: In Use
Status Date: Not reported
Date Installed: 07/30/2012
Capacity: 15000.00000
Contents: Gasoline
Tank Usage: Motor Vehi
Tank Leak Detection: Continuous Interstitial Monitoring
Pipe Leak Detection: Continuous Interstitial Space Monitoring
Latitude: 42.46416
Longitude: -71.06201
Tank construct: Double-walled non-corrodible (including "composite") material (cathodic protection not required)
Pipe construct: Double-walled non-corrodible material (No corrosion protection required)
Ptype: Pressurized piping system with electronic automatic line leak detection
Number of compartment: Not reported
Pipe install date: 07/30/2012
Pipe leak install date: Not reported
Submersible sump: Y
Submersible sump install date: Not reported
Turbine sump: Y
Turbine sump sensor: Y
Intermediate sump: N
Intermediate sump sensor: N
Spill bucket installed date: Not reported
Spill bucket sensor: N
Overfill protect install: Not reported
Overfill protect type: High level alarm
Automatic line leak detect: Not reported
Tank corrosion type: Not reported
Leak corrosion type: Not reported

Tank ID: 5
Tank Status: In Use
Status Date: Not reported
Date Installed: 07/30/2012

Map ID
Direction
Distance
Elevation

MAP FINDINGS

Site

Database(s)

EDR ID Number
EPA ID Number

NOURIA# 1039 (Continued)

U003654998

Capacity: 8000.00000
Contents: Diesel
Tank Usage: Motor Vehi
Tank Leak Detection: Continuous Interstitial Monitoring
Pipe Leak Detection: Continuous Interstitial Space Monitoring
Latitude: 42.46418
Longitude: -71.06203
Tank construct: Double-walled non-corrodible (including "composite") material (cathodic protection not required)
Pipe construct: Double-walled non-corrodible material (No corrosion protection required)
Ptype: Pressurized piping system with electronic automatic line leak detection
Number of compartment: Not reported
Pipe install date: 07/30/2012
Pipe leak install date: Not reported
Submersible sump: Y
Submersible sump install date: Not reported
Turbine sump: Y
Turbine sump sensor: Y
Intermediate sump: N
Intermediate sump sensor: N
Spill bucket installed date: Not reported
Spill bucket sensor: N
Overfill protect install: Not reported
Overfill protect type: High level alarm
Automatic line leak detect: Not reported
Tank corrosion type: Not reported
Leak corrosion type: Not reported

Tank ID: 5
Tank Status: In Use
Status Date: Not reported
Date Installed: 07/30/2012
Capacity: 7000.00000
Contents: Gasoline
Tank Usage: Motor Vehi
Tank Leak Detection: Continuous Interstitial Monitoring
Pipe Leak Detection: Continuous Interstitial Space Monitoring
Latitude: 42.46418
Longitude: -71.06203
Tank construct: Double-walled non-corrodible (including "composite") material (cathodic protection not required)
Pipe construct: Double-walled non-corrodible material (No corrosion protection required)
Ptype: Pressurized piping system with electronic automatic line leak detection
Number of compartment: Not reported
Pipe install date: 07/30/2012
Pipe leak install date: Not reported
Submersible sump: Y
Submersible sump install date: Not reported
Turbine sump: Y
Turbine sump sensor: Y
Intermediate sump: N
Intermediate sump sensor: N
Spill bucket installed date: Not reported
Spill bucket sensor: N
Overfill protect install: Not reported
Overfill protect type: High level alarm
Automatic line leak detect: Not reported
Tank corrosion type: Not reported

Map ID
Direction
Distance
Elevation

MAP FINDINGS

Site

Database(s)

EDR ID Number
EPA ID Number

NOURIA# 1039 (Continued)

U003654998

Leak corrosion type: Not reported

Release:

Name: NO LOCATION AID
Address: 860 MAIN ST
City,State,Zip: MELROSE, MA
Release Tracking Number/Current Status: 3-0014493 / RAO
Primary ID: Not reported
Official City: MELROSE
Notification: 11/13/1996
Category: 72 HR
Status Date: 10/18/2000
Phase: Not reported
Response Action Outcome: A2 - A permanent solution has been achieved. Contamination has not been reduced to background.
Oil / Haz Material Type: Oil

[Click here to access the MA DEP site for this facility:](#)

Actions:

Action Type: RNF
Action Status: Reportable Release under MGL 21E
Action Date: 1/13/1997
Response Action Outcome: A permanent solution has been achieved. Contamination has not been reduced to background.

Action Type: Immediate Response Action
Action Status: Completion Statement Received
Action Date: 1/13/1997
Response Action Outcome: A permanent solution has been achieved. Contamination has not been reduced to background.

Action Type: Tier Classification
Action Status: Tier 2 Transfer
Action Date: 10/1/1998
Response Action Outcome: A permanent solution has been achieved. Contamination has not been reduced to background.

Action Type: Phase 2
Action Status: Completion Statement Received
Action Date: 10/18/2000
Response Action Outcome: A permanent solution has been achieved. Contamination has not been reduced to background.

Action Type: Phase 2
Action Status: Scope of Work Received
Action Date: 10/18/2000
Response Action Outcome: A permanent solution has been achieved. Contamination has not been reduced to background.

Action Type: Response Action Outcome - RAO
Action Status: RAO Statement Received
Action Date: 10/18/2000
Response Action Outcome: A permanent solution has been achieved. Contamination has not been reduced to background.

Map ID
Direction
Distance
Elevation

MAP FINDINGS

Site

Database(s)

EDR ID Number
EPA ID Number

NOURIA# 1039 (Continued)

U003654998

Action Type: Release Disposition
Action Status: Reportable Release under MGL 21E
Action Date: 11/13/1996
Response Action Outcome: A permanent solution has been achieved. Contamination has not been reduced to background.

Action Type: Immediate Response Action
Action Status: IRA Assessment Only
Action Date: 11/13/1996
Response Action Outcome: A permanent solution has been achieved. Contamination has not been reduced to background.

Action Type: Tier Classification
Action Status: Transmittal, Notice, or Notification Received
Action Date: 11/20/1997
Response Action Outcome: A permanent solution has been achieved. Contamination has not been reduced to background.

Action Type: Phase 1
Action Status: Completion Statement Received
Action Date: 11/20/1997
Response Action Outcome: A permanent solution has been achieved. Contamination has not been reduced to background.

Action Type: Tier Classification
Action Status: Tier 2 Classification
Action Date: 11/20/1997
Response Action Outcome: A permanent solution has been achieved. Contamination has not been reduced to background.

Action Type: A Notice sent to a Potentially Responsible Party (PRP)
Action Status: A MassDEP piece of correspondence was issued (approvals, NORs, etc.)
Action Date: 11/25/1996
Response Action Outcome: A permanent solution has been achieved. Contamination has not been reduced to background.

Chemicals:
Chemical: PETROLEUM
Quantity: 250 parts per million
Chemical: FUEL OIL #2
Quantity: 250 parts per million
Location Type: COMMERCIAL
Source: UNKNOWN

Name: NO LOCATION AID
Address: 860 MAIN ST
City,State,Zip: MELROSE, MA 021762346
Release Tracking Number/Current Status: 3-0023830 / RAO
Primary ID: 3-0023830
Official City: MELROSE
Notification: 05/06/2004
Category: 72 HR
Status Date: 02/29/2008
Phase: Not reported
Response Action Outcome: A2 - A permanent solution has been achieved. Contamination has not been reduced to background.
Oil / Haz Material Type: Oil

MAP FINDINGS

NOURIA# 1039 (Continued)

U003654998

[Click here to access the MA DEP site for this facility:](#)

Actions:

Action Type: Tier Classification
Action Status: RTN Linked to TCLASS Via IRA Completion Statement
Action Date: 1/29/2007
Response Action Outcome: A permanent solution has been achieved. Contamination has not been reduced to background.

Action Type: Tier Classification
Action Status: RTN Linked to TCLASS Via Tier Classification Submittal
Action Date: 1/8/2007
Response Action Outcome: A permanent solution has been achieved. Contamination has not been reduced to background.

Action Type: Response Action Outcome - RAO
Action Status: RAO Statement Received
Action Date: 2/29/2008
Response Action Outcome: A permanent solution has been achieved. Contamination has not been reduced to background.

Action Type: Phase 2
Action Status: Completion Statement Received
Action Date: 4/27/2007
Response Action Outcome: A permanent solution has been achieved. Contamination has not been reduced to background.

Action Type: Phase 3
Action Status: Completion Statement Received
Action Date: 4/27/2007
Response Action Outcome: A permanent solution has been achieved. Contamination has not been reduced to background.

Action Type: Tier Classification
Action Status: Legal Notice Published
Action Date: 5/26/2005
Response Action Outcome: A permanent solution has been achieved. Contamination has not been reduced to background.

Action Type: Tier Classification
Action Status: Transmittal, Notice, or Notification Received
Action Date: 5/3/2005
Response Action Outcome: A permanent solution has been achieved. Contamination has not been reduced to background.

Action Type: Phase 1
Action Status: Completion Statement Received
Action Date: 5/3/2005
Response Action Outcome: A permanent solution has been achieved. Contamination has not been reduced to background.

Action Type: Tier Classification
Action Status: Tier 2 Classification
Action Date: 5/4/2005
Response Action Outcome: A permanent solution has been achieved. Contamination has not been reduced to background.

Map ID
Direction
Distance
Elevation

MAP FINDINGS

Site

Database(s)

EDR ID Number
EPA ID Number

NOURIA# 1039 (Continued)

U003654998

Action Type: Release Disposition
Action Status: Reportable Release under MGL 21E
Action Date: 5/6/2004
Response Action Outcome: A permanent solution has been achieved. Contamination has not been reduced to background.

Action Type: Immediate Response Action
Action Status: IRA Assessment Only
Action Date: 5/6/2004
Response Action Outcome: A permanent solution has been achieved. Contamination has not been reduced to background.

Action Type: A Notice sent to a Potentially Responsible Party (PRP)
Action Status: A MassDEP piece of correspondence was issued (approvals, NORs, etc.
Action Date: 6/14/2004
Response Action Outcome: A permanent solution has been achieved. Contamination has not been reduced to background.

Action Type: RNF
Action Status: Reportable Release under MGL 21E
Action Date: 7/6/2004
Response Action Outcome: A permanent solution has been achieved. Contamination has not been reduced to background.

Action Type: Immediate Response Action
Action Status: Written Plan Received
Action Date: 7/6/2004
Response Action Outcome: A permanent solution has been achieved. Contamination has not been reduced to background.

Action Type: Immediate Response Action
Action Status: Completion Statement Received
Action Date: 8/21/2004
Response Action Outcome: A permanent solution has been achieved. Contamination has not been reduced to background.

Action Type: Response Action Outcome - RAO
Action Status: Level I - Technical Screen Audit
Action Date: 9/15/2008
Response Action Outcome: A permanent solution has been achieved. Contamination has not been reduced to background.

Chemicals:
Chemical: GASOLINE
Quantity: 100 parts per million
Chemical: TOTAL ORGANIC VOLATILES
Quantity: 163 parts per million
Location Type: COMMERCIAL
Source: UST

Name: SHELL-BRANDED GASOLINE STATION
Address: 860 MAIN ST
City,State,Zip: MELROSE, MA 021760000
Release Tracking Number/Current Status: 3-0025588 / RAONR
Primary ID: Not reported
Official City: MELROSE
Notification: 01/17/2006

Map ID
Direction
Distance
Elevation

MAP FINDINGS

Site

Database(s)

EDR ID Number
EPA ID Number

NOURIA# 1039 (Continued)

U003654998

Category: 120 DY
Status Date: 01/08/2007
Phase: Not reported
Response Action Outcome: -
Oil / Haz Material Type: Oil

[Click here to access the MA DEP site for this facility:](#)

Actions:

Action Type: Release Disposition
Action Status: Reportable Release under MGL 21E
Action Date: 1/17/2006
Response Action Outcome: Not reported

Action Type: RNF
Action Status: Reportable Release under MGL 21E
Action Date: 1/17/2006
Response Action Outcome: Not reported

Action Type: Tier Classification
Action Status: RTN Linked to TCLASS Via IRA Completion Statement
Action Date: 1/29/2007
Response Action Outcome: Not reported

Action Type: Tier Classification
Action Status: RTN Linked to TCLASS Via Tier Classification Submittal
Action Date: 1/8/2007
Response Action Outcome: Not reported

Action Type: RAO Not Required
Action Status: Linked to a Tier Classified Site
Action Date: 1/8/2007
Response Action Outcome: Not reported

Action Type: A Notice sent to a Potentially Responsible Party (PRP)
Action Status: ALSENT
Action Date: 12/11/2006
Response Action Outcome: Not reported

Action Type: A Notice sent to a Potentially Responsible Party (PRP)
Action Status: A MassDEP piece of correspondence was issued (approvals, NORs, etc.)
Action Date: 2/7/2006
Response Action Outcome: Not reported

Action Type: Tier Classification
Action Status: Legal Notice Published
Action Date: 5/26/2005
Response Action Outcome: Not reported

Action Type: Tier Classification
Action Status: Transmittal, Notice, or Notification Received
Action Date: 5/3/2005
Response Action Outcome: Not reported

Action Type: Tier Classification
Action Status: Tier 2 Classification
Action Date: 5/4/2005

Map ID
Direction
Distance
Elevation

MAP FINDINGS

Site

Database(s)

EDR ID Number
EPA ID Number

NOURIA# 1039 (Continued)

U003654998

Response Action Outcome: Not reported

Chemicals:

Chemical: C19 THRU C36 ALIPHATIC HYDROCARBONS
Quantity: 21600 micrograms per liter

Name: SHELL-BRANDED GASOLINE STATION
Address: 860 MAIN ST
City,State,Zip: MELROSE, MA 021760000
Release Tracking Number/Current Status: 3-0025776 / RAONR
Primary ID: Not reported
Official City: MELROSE
Notification: 03/30/2006
Category: 72 HR
Status Date: 01/29/2007
Phase: Not reported
Response Action Outcome: -
Oil / Haz Material Type: Oil

[Click here to access the MA DEP site for this facility:](#)

Actions:

Action Type: Tier Classification
Action Status: RTN Linked to TCLASS Via IRA Completion Statement
Action Date: 1/29/2007
Response Action Outcome: Not reported

Action Type: Immediate Response Action
Action Status: Completion Statement Received
Action Date: 1/29/2007
Response Action Outcome: Not reported

Action Type: RAO Not Required
Action Status: Linked to a Tier Classified Site
Action Date: 1/29/2007
Response Action Outcome: Not reported

Action Type: RAO Not Required
Action Status: Linked to a Tier Classified Site
Action Date: 1/8/2007
Response Action Outcome: Not reported

Action Type: Tier Classification
Action Status: RTN Linked to TCLASS Via Tier Classification Submittal
Action Date: 1/8/2007
Response Action Outcome: Not reported

Action Type: A Notice sent to a Potentially Responsible Party (PRP)
Action Status: ALSENT
Action Date: 2/12/2007
Response Action Outcome: Not reported

Action Type: Release Disposition
Action Status: Reportable Release under MGL 21E
Action Date: 3/30/2006
Response Action Outcome: Not reported

Map ID
Direction
Distance
Elevation

MAP FINDINGS

Site

Database(s)

EDR ID Number
EPA ID Number

NOURIA# 1039 (Continued)

U003654998

Action Type:	Immediate Response Action
Action Status:	IRA Assessment Only
Action Date:	3/30/2006
Response Action Outcome:	Not reported
Action Type:	Compliance and Enforcement Action
Action Status:	Interim Deadline Letter Issued
Action Date:	4/14/2006
Response Action Outcome:	Not reported
Action Type:	A Notice sent to a Potentially Responsible Party (PRP)
Action Status:	A MassDEP piece of correspondence was issued (approvals, NORs, etc.)
Action Date:	4/14/2006
Response Action Outcome:	Not reported
Action Type:	Tier Classification
Action Status:	Legal Notice Published
Action Date:	5/26/2005
Response Action Outcome:	Not reported
Action Type:	Immediate Response Action
Action Status:	Written Plan Received
Action Date:	5/26/2006
Response Action Outcome:	Not reported
Action Type:	RNF
Action Status:	Reportable Release under MGL 21E
Action Date:	5/26/2006
Response Action Outcome:	Not reported
Action Type:	Tier Classification
Action Status:	Transmittal, Notice, or Notification Received
Action Date:	5/3/2005
Response Action Outcome:	Not reported
Action Type:	Tier Classification
Action Status:	Tier 2 Classification
Action Date:	5/4/2005
Response Action Outcome:	Not reported
Action Type:	Immediate Response Action
Action Status:	Status or Interim Report Received
Action Date:	8/1/2006
Response Action Outcome:	Not reported
Action Type:	Immediate Response Action
Action Status:	RMRINI
Action Date:	8/1/2006
Response Action Outcome:	Not reported
Chemicals:	
Chemical:	PETROLEUM
Quantity:	12 inches
Chemical:	GASOLINE
Quantity:	1.2 inches
Location Type:	COMMERCIAL
Source:	UNKNOWN

MAP FINDINGS

NOURIA# 1039 (Continued)

U003654998

Name: SHELL-BRANDED SERVICE STATION
Address: 860 MAIN STREET
City,State,Zip: MELROSE, MA
Release Tracking Number/Current Status: 3-0030935 / RAO
Primary ID: Not reported
Official City: MELROSE
Notification: 07/10/2012
Category: 72 HR
Status Date: 03/03/2014
Phase: PHASE II
Response Action Outcome: A2 - A permanent solution has been achieved. Contamination has not been reduced to background.
Oil / Haz Material Type: Oil

[Click here to access the MA DEP site for this facility:](#)

Actions:

Action Type: Immediate Response Action
Action Status: Level I - Technical Screen Audit
Action Date: 10/31/2013
Response Action Outcome: A permanent solution has been achieved. Contamination has not been reduced to background.

Action Type: Immediate Response Action
Action Status: Status or Interim Report Received
Action Date: 11/5/2012
Response Action Outcome: A permanent solution has been achieved. Contamination has not been reduced to background.

Action Type: Immediate Response Action
Action Status: Level I - Technical Screen Audit
Action Date: 11/5/2012
Response Action Outcome: A permanent solution has been achieved. Contamination has not been reduced to background.

Action Type: Immediate Response Action
Action Status: Completion Statement Received
Action Date: 2/14/2013
Response Action Outcome: A permanent solution has been achieved. Contamination has not been reduced to background.

Action Type: Immediate Response Action
Action Status: Imminent Hazard Evaluation Received
Action Date: 2/14/2013
Response Action Outcome: A permanent solution has been achieved. Contamination has not been reduced to background.

Action Type: Response Action Outcome - RAO
Action Status: RAO Statement Received
Action Date: 3/3/2014
Response Action Outcome: A permanent solution has been achieved. Contamination has not been reduced to background.

Action Type: A Notice sent to a Potentially Responsible Party (PRP)
Action Status: ALSENT
Action Date: 5/6/2013
Response Action Outcome: A permanent solution has been achieved. Contamination has not been reduced to background.

MAP FINDINGS

NOURIA# 1039 (Continued)

U003654998

reduced to background.

Action Type: Release Disposition
Action Status: Reportable Release under MGL 21E
Action Date: 7/10/2012
Response Action Outcome: A permanent solution has been achieved. Contamination has not been reduced to background.

Action Type: Immediate Response Action
Action Status: Oral Approval of Plan or Action
Action Date: 7/10/2012
Response Action Outcome: A permanent solution has been achieved. Contamination has not been reduced to background.

Action Type: Phase 1
Action Status: Completion Statement Received
Action Date: 7/10/2013
Response Action Outcome: A permanent solution has been achieved. Contamination has not been reduced to background.

Action Type: Tier Classification
Action Status: Transmittal, Notice, or Notification Received
Action Date: 7/10/2013
Response Action Outcome: A permanent solution has been achieved. Contamination has not been reduced to background.

Action Type: Tier Classification
Action Status: Tier 2 Classification
Action Date: 7/10/2013
Response Action Outcome: A permanent solution has been achieved. Contamination has not been reduced to background.

Action Type: Phase 2
Action Status: Scope of Work Received
Action Date: 7/10/2013
Response Action Outcome: A permanent solution has been achieved. Contamination has not been reduced to background.

Action Type: Tier Classification
Action Status: Legal Notice Published
Action Date: 7/11/2013
Response Action Outcome: A permanent solution has been achieved. Contamination has not been reduced to background.

Action Type: BOL
Action Status: Transmittal, Notice, or Notification Received
Action Date: 7/16/2012
Response Action Outcome: A permanent solution has been achieved. Contamination has not been reduced to background.

Action Type: A Notice sent to a Potentially Responsible Party (PRP)
Action Status: A MassDEP piece of correspondence was issued (approvals, NORs, etc.)
Action Date: 7/25/2012
Response Action Outcome: A permanent solution has been achieved. Contamination has not been reduced to background.

Action Type: Response Action Outcome - RAO

Map ID
Direction
Distance
Elevation

MAP FINDINGS

Site

Database(s)

EDR ID Number
EPA ID Number

NOURIA# 1039 (Continued)

U003654998

Action Status: Level I - Technical Screen Audit
Action Date: 7/9/2014
Response Action Outcome: A permanent solution has been achieved. Contamination has not been reduced to background.

Action Type: BOL
Action Status: SHPFAC
Action Date: 9/11/2012
Response Action Outcome: A permanent solution has been achieved. Contamination has not been reduced to background.

Action Type: Immediate Response Action
Action Status: Written Plan Received
Action Date: 9/7/2012
Response Action Outcome: A permanent solution has been achieved. Contamination has not been reduced to background.

Action Type: RNFE
Action Status: Transmittal, Notice, or Notification Received
Action Date: 9/7/2012
Response Action Outcome: A permanent solution has been achieved. Contamination has not been reduced to background.

Action Type: Immediate Response Action
Action Status: Level I - Technical Screen Audit
Action Date: 9/7/2012
Response Action Outcome: A permanent solution has been achieved. Contamination has not been reduced to background.

Action Type: RNF
Action Status: Reportable Release under MGL 21E
Action Date: 9/7/2012
Response Action Outcome: A permanent solution has been achieved. Contamination has not been reduced to background.

Chemicals:
Chemical: GASOLINE
Quantity: 872 parts per million
Location Type: COMMERCIAL
Location Type: PRIVPROP
Source: UST

HW GEN:
Name: NOURIA 1039
Address: 860 MAIN ST
City,State,Zip: MELROSE, MA 02176
EPA Id: MAR000524512
RCRA Generator Status: VSQG
State Generator Status: VQG-MA

Map ID
Direction
Distance
Elevation

MAP FINDINGS

Site

Database(s)

EDR ID Number
EPA ID Number

84
NNE
1/2-1
0.554 mi.
2927 ft.

NO LOCATION AID
20 ALBION ST
MELROSE, MA 02176

MA SHWS S101047816
MA RELEASE N/A
MA SPILLS
MA ASBESTOS

Relative:
Higher
Actual:
65 ft.

SHWS:
Name: NO LOCATION AID
Address: 20 ALBION ST
City,State,Zip: MELROSE, MA 021760000
Facility ID: 3-0010935
Source Type: PIPE
Release Town: MELROSE
Notification Date: 06/20/1994
Category: TWO HR
Associated ID: Not reported
Current Status: RAO
Status Date: 04/29/1997
Phase: Not reported
Response Action Outcome: A2
Oil Or Haz Material: Oil

Release:
Name: NO LOCATION AID
Address: 20 ALBION ST
City,State,Zip: MELROSE, MA 021760000
Release Tracking Number/Current Status: 3-0010935 / RAO
Primary ID: Not reported
Official City: MELROSE
Notification: 06/20/1994
Category: TWO HR
Status Date: 04/29/1997
Phase: Not reported
Response Action Outcome: A2 - A permanent solution has been achieved. Contamination has not been reduced to background.
Oil / Haz Material Type: Oil

[Click here to access the MA DEP site for this facility:](#)

Actions:
Action Type: RLFA
Action Status: FOLOFF
Action Date: 10/10/1996
Response Action Outcome: A permanent solution has been achieved. Contamination has not been reduced to background.

Action Type: Release Disposition
Action Status: Reportable Release under MGL 21E
Action Date: 12/20/1994
Response Action Outcome: A permanent solution has been achieved. Contamination has not been reduced to background.

Action Type: Immediate Response Action
Action Status: Status or Interim Report Received
Action Date: 2/21/1997
Response Action Outcome: A permanent solution has been achieved. Contamination has not been reduced to background.

Map ID
Direction
Distance
Elevation

MAP FINDINGS

Site

Database(s)

EDR ID Number
EPA ID Number

NO LOCATION AID (Continued)

S101047816

Action Type:	RLFA
Action Status:	FOLOFF
Action Date:	2/28/1997
Response Action Outcome:	A permanent solution has been achieved. Contamination has not been reduced to background.
Action Type:	Response Action Outcome - RAO
Action Status:	RAO Statement Received
Action Date:	4/29/1997
Response Action Outcome:	A permanent solution has been achieved. Contamination has not been reduced to background.
Action Type:	A Notice sent to a Potentially Responsible Party (PRP)
Action Status:	A MassDEP piece of correspondence was issued (approvals, NORs, etc.
Action Date:	6/20/1994
Response Action Outcome:	A permanent solution has been achieved. Contamination has not been reduced to background.
Action Type:	Release Disposition
Action Status:	Reportable Release under MGL 21E
Action Date:	6/20/1994
Response Action Outcome:	A permanent solution has been achieved. Contamination has not been reduced to background.
Action Type:	Release Disposition
Action Status:	Reportable Release under MGL 21E
Action Date:	7/26/1996
Response Action Outcome:	A permanent solution has been achieved. Contamination has not been reduced to background.
Action Type:	RLFA
Action Status:	FOLOFF
Action Date:	8/15/1996
Response Action Outcome:	A permanent solution has been achieved. Contamination has not been reduced to background.
Action Type:	RLFA
Action Status:	FOLOFF
Action Date:	8/21/1996
Response Action Outcome:	A permanent solution has been achieved. Contamination has not been reduced to background.
Action Type:	Immediate Response Action
Action Status:	Written Plan Received
Action Date:	8/22/1996
Response Action Outcome:	A permanent solution has been achieved. Contamination has not been reduced to background.
Action Type:	RNF
Action Status:	Reportable Release under MGL 21E
Action Date:	8/22/1996
Response Action Outcome:	A permanent solution has been achieved. Contamination has not been reduced to background.
Action Type:	Compliance and Enforcement Action
Action Status:	Interim Deadline Letter Issued
Action Date:	9/12/1996

Map ID
Direction
Distance
Elevation

MAP FINDINGS

Site

Database(s)

EDR ID Number
EPA ID Number

NO LOCATION AID (Continued)

S101047816

Response Action Outcome: A permanent solution has been achieved. Contamination has not been reduced to background.

Action Type: Immediate Response Action

Action Status: Written Approval of Plan

Action Date: 9/12/1996

Response Action Outcome: A permanent solution has been achieved. Contamination has not been reduced to background.

Action Type: A Notice sent to a Potentially Responsible Party (PRP)

Action Status: A MassDEP piece of correspondence was issued (approvals, NORs, etc.)

Action Date: 9/12/1996

Response Action Outcome: A permanent solution has been achieved. Contamination has not been reduced to background.

Action Type: RLFA

Action Status: FOLFLD

Action Date: 9/13/1996

Response Action Outcome: A permanent solution has been achieved. Contamination has not been reduced to background.

Action Type: RLFA

Action Status: FOLOFF

Action Date: 9/20/1995

Response Action Outcome: A permanent solution has been achieved. Contamination has not been reduced to background.

Chemicals:

Chemical: #2 FUEL OIL

Quantity: 200 gallons

Location Type: RESIDENTIAL

Source: PIPE

MA Spills:

Facility ID: 3-9935

Staff Lead: BRESNAHAN, C

Last Entered: 19940504

Spill Date: 19930809

Report Date: 19930809

Case Closed: YES

Virgin Waste: VIRGIN

Env Impact: -----

Material: #2 FUEL OIL

Qty Reported: 251-500

Qty Reported: GALLONS

CAS No: Not reported

Source: PIPE/HOSE/LINE

Incident: LEAK

Cleanup Type: Not reported

Referral: SA

Report Prep: Not reported

Notifier: CPTN OBIEN/FD

Notif Tel: Not reported

Days/Close: 0

Spill ID: N93-1064

Date Entered: 19940504

First Response: 19930810

Spill Time: Not reported

Report Time: 04:30PM

Mat Type: PETROLEUM

Contam Soil: Not reported

Other Impact: Not reported

Other Material: Not reported

Qty Actual: -----

Qty Actual: GALLONS

PCB Lev (ppm): -----

Other Source: Not reported

Other Incdnt: Not reported

Contractor: OTHER - UNSPECIFIED

LUST Elig: NO

Category: Not reported

Map ID
Direction
Distance
Elevation

MAP FINDINGS

Site

Database(s)

EDR ID Number
EPA ID Number

NO LOCATION AID (Continued)

S101047816

ASBESTOS:

Name: RESIDENCE
Address: 20 ALBION STREET
City,State,Zip: MELROSE, MA
Notification: Not reported
DEP Region: Not reported
Notifiers Name: Not reported
Start Date: 06/26/2012
End Date: 06/26/2012
Date Entered: Not reported
Entry Date: 06/25/2012
Quantity Material Removed SF: 1700.00
Quantity Material Removed LF: .00
Project Description: Trns
AR Tracking ID: 159480
Super Lic Number: AS000000
Monitor Lic Number: Not reported
Lab Lic Number: Not reported
Year: 2012
Sticker Number: 100151848
Form Type: ANF-001
Fee Status: Exempt
Facility Phone: 6172996957
Sub Town: Not reported
Worksite: RESIDENCE
Occupied: -1
Contractor: AC000000
Contract Type: Off
Hours: Week days: 06/26/2012 Week end: 06/26/2012
Project Type: Oth:REMOVE/REPLACE
Abatement Process: REMOVE/REPLACE
Location: Not reported
Decon Process: NA
Disposal Methods: NA
Facility Usage: Not reported
Waiver Given: Not reported
DEP Waiver Number: DHCD2012
DLWD Waiver Number: DHCD2012
Small Owner Occ: 4
Owner Name: BETH CHARLAND
Owner Address: 20 ALBION STREET
Owner City: MELROSE
Owner State: MA
On Site Manager Name: Not reported
On Site Manager Phone: Not reported
Ins Comp: Not reported
Policy Number: Not reported
EXP Date: Not reported
Facility Size: Not reported
Transporter Name: NA
Transporter Address: Not reported
Transporter City: Not reported
Transporter State: Not reported
Final Site: 68
Certified Name: ERIC PALM
Cert Sign Date: 06/25/2012
Certified Company: Not reported

Map ID
Direction
Distance
Elevation

MAP FINDINGS

Site

Database(s)

EDR ID Number
EPA ID Number

NO LOCATION AID (Continued)

S101047816

Certified Phone: 9787448143
Entered_by: Not reported

85
NE
1/2-1
0.556 mi.
2936 ft.

RESIDENCE
148 BELLEVUE AVENUE
MELROSE, MA 02176

MA SHWS
MA LUST
MA RELEASE
MA ASBESTOS

S118337301
N/A

Relative:
Higher
Actual:
87 ft.

SHWS:
Name: RESIDENCE
Address: 148 BELLEVUE AVENUE
City,State,Zip: MELROSE, MA 021760000
Facility ID: 3-0033033
Source Type: TANK
Release Town: MELROSE
Notification Date: 07/23/2015
Category: 72 HR
Associated ID: Not reported
Current Status: PSNC
Status Date: 07/22/2016
Phase: Not reported
Response Action Outcome: PN
Oil Or Haz Material: Oil

LUST:

Facility:
Name: RESIDENCE
Address: 148 BELLEVUE AVENUE
City,State,Zip: MELROSE, MA 021760000
Current Status: Permanent Solution with No Conditions
Release Tracking Number/Current Status: 3-0033033 / PSNC
Status Date: 07/22/2016
Source Type: UST
Release Town: MELROSE
Notification Date: 07/23/2015
Category: 72 HR
Associated ID: Not reported
Phase: Not reported
Response Action Outcome: PN - PN
Oil Or Haz Material: Oil

Location Type: RESIDENTIAL
Source: TANK
Source: UST

Click here to access the MA DEP site for this facility:

Chemicals:
Chemical: #2 FUEL OIL
Quantity: 160 parts per million

Actions:
Action Type: RNFE
Action Status: Transmittal, Notice, or Notification Received

Map ID
Direction
Distance
Elevation

MAP FINDINGS

Site

Database(s)

EDR ID Number
EPA ID Number

RESIDENCE (Continued)

S118337301

Action Date:	11/23/2015
Response Action Outcome:	PN
Action Type:	Immediate Response Action
Action Status:	Status or Interim Report Received
Action Date:	11/23/2015
Response Action Outcome:	PN
Action Type:	RNF
Action Status:	Reportable Release under MGL 21E
Action Date:	11/23/2015
Response Action Outcome:	PN
Action Type:	Immediate Response Action
Action Status:	Written Plan Received
Action Date:	11/23/2015
Response Action Outcome:	PN
Action Type:	Immediate Response Action
Action Status:	Level I - Technical Screen Audit
Action Date:	11/24/2015
Response Action Outcome:	PN
Action Type:	BOL
Action Status:	Transmittal, Notice, or Notification Received
Action Date:	4/18/2016
Response Action Outcome:	PN
Action Type:	A Notice sent to a Potentially Responsible Party (PRP)
Action Status:	ALSENT
Action Date:	5/5/2016
Response Action Outcome:	PN
Action Type:	Immediate Response Action
Action Status:	Completion Statement Received
Action Date:	7/22/2016
Response Action Outcome:	PN
Action Type:	Response Action Outcome - RAO
Action Status:	PSNRCD
Action Date:	7/22/2016
Response Action Outcome:	PN
Action Type:	Release Disposition
Action Status:	Reportable Release under MGL 21E
Action Date:	7/23/2015
Response Action Outcome:	PN
Action Type:	Immediate Response Action
Action Status:	Oral Approval of Plan or Action
Action Date:	7/23/2015
Response Action Outcome:	PN
Action Type:	Immediate Response Action
Action Status:	Oral Approval of a Modified Plan
Action Date:	7/27/2015
Response Action Outcome:	PN

Map ID
Direction
Distance
Elevation

MAP FINDINGS

Site

Database(s)

EDR ID Number
EPA ID Number

RESIDENCE (Continued)

S118337301

Action Type: RLFA
Action Status: FOLOFF
Action Date: 7/27/2015
Response Action Outcome: PN

Action Type: A Notice sent to a Potentially Responsible Party (PRP)
Action Status: A MassDEP piece of correspondence was issued (approvals, NORs, etc.)
Action Date: 8/13/2015
Response Action Outcome: PN

Action Type: BOL
Action Status: Transmittal, Notice, or Notification Received
Action Date: 9/2/2015
Response Action Outcome: PN

Action Type: BOL
Action Status: Transmittal, Notice, or Notification Received
Action Date: 9/8/2015
Response Action Outcome: PN

Release:

Name: RESIDENCE
Address: 148 BELLEVUE AVENUE
City,State,Zip: MELROSE, MA 021760000
Release Tracking Number/Current Status: 3-0033033 / PSNC
Primary ID: Not reported
Official City: MELROSE
Notification: 07/23/2015
Category: 72 HR
Status Date: 07/22/2016
Phase: Not reported
Response Action Outcome: PN - PN
Oil / Haz Material Type: Oil

[Click here to access the MA DEP site for this facility:](#)

Actions:

Action Type: RNFE
Action Status: Transmittal, Notice, or Notification Received
Action Date: 11/23/2015
Response Action Outcome: PN

Action Type: Immediate Response Action
Action Status: Status or Interim Report Received
Action Date: 11/23/2015
Response Action Outcome: PN

Action Type: RNF
Action Status: Reportable Release under MGL 21E
Action Date: 11/23/2015
Response Action Outcome: PN

Action Type: Immediate Response Action
Action Status: Written Plan Received
Action Date: 11/23/2015

Map ID
Direction
Distance
Elevation

MAP FINDINGS

Site

Database(s)

EDR ID Number
EPA ID Number

RESIDENCE (Continued)

S118337301

Response Action Outcome:	PN
Action Type:	Immediate Response Action
Action Status:	Level I - Technical Screen Audit
Action Date:	11/24/2015
Response Action Outcome:	PN
Action Type:	BOL
Action Status:	Transmittal, Notice, or Notification Received
Action Date:	4/18/2016
Response Action Outcome:	PN
Action Type:	A Notice sent to a Potentially Responsible Party (PRP)
Action Status:	ALSENT
Action Date:	5/5/2016
Response Action Outcome:	PN
Action Type:	Immediate Response Action
Action Status:	Completion Statement Received
Action Date:	7/22/2016
Response Action Outcome:	PN
Action Type:	Response Action Outcome - RAO
Action Status:	PSNRCD
Action Date:	7/22/2016
Response Action Outcome:	PN
Action Type:	Release Disposition
Action Status:	Reportable Release under MGL 21E
Action Date:	7/23/2015
Response Action Outcome:	PN
Action Type:	Immediate Response Action
Action Status:	Oral Approval of Plan or Action
Action Date:	7/23/2015
Response Action Outcome:	PN
Action Type:	Immediate Response Action
Action Status:	Oral Approval of a Modified Plan
Action Date:	7/27/2015
Response Action Outcome:	PN
Action Type:	RLFA
Action Status:	FOLOFF
Action Date:	7/27/2015
Response Action Outcome:	PN
Action Type:	A Notice sent to a Potentially Responsible Party (PRP)
Action Status:	A MassDEP piece of correspondence was issued (approvals, NORs, etc.
Action Date:	8/13/2015
Response Action Outcome:	PN
Action Type:	BOL
Action Status:	Transmittal, Notice, or Notification Received
Action Date:	9/2/2015
Response Action Outcome:	PN

Map ID
Direction
Distance
Elevation

MAP FINDINGS

Site

Database(s)

EDR ID Number
EPA ID Number

RESIDENCE (Continued)

S118337301

Action Type: BOL
Action Status: Transmittal, Notice, or Notification Received
Action Date: 9/8/2015
Response Action Outcome: PN

Chemicals:
Chemical: #2 FUEL OIL
Quantity: 160 parts per million
Location Type: RESIDENTIAL
Source: TANK
Source: UST

ASBESTOS:
Name: CHARLES SULLIVAN
Address: 148 BELLEVUE AVE
City,State,Zip: MELROSE, MA
Notification: Not reported
DEP Region: Not reported
Notifiers Name: Not reported
Start Date: 12/08/2003
End Date: 12/08/2003
Date Entered: Not reported
Entry Date: 12/09/2003
Quantity Material Removed SF: 60.00
Quantity Material Removed LF: 70.00
Project Description: Boiler Coatings, CORRUGATED PIPE
AR Tracking ID: 34358
Super Lic Number: AS051070
Monitor Lic Number: Not reported
Lab Lic Number: AA000122
Year: 2003
Sticker Number: 774374
Form Type: ANF-001
Fee Status: E
Facility Phone: (781) 665-2632
Sub Town: Not reported
Worksite: BASEMENT
Occupied: -1
Contractor: AC000133
Contract Type: Not reported
Hours: Not reported
Project Type: Not reported
Abatement Process: Not reported
Location: Not reported
Decon Process: 3 CHAMBER
Disposal Methods: 2 PLY POLY BAG WITH LABEL
Facility Usage: Not reported
Waiver Given: -1
DEP Waiver Number: 0312976
DLWD Waiver Number: 1B03442BS
Small Owner Occ: Not reported
Owner Name: CHARLES SULLIVAN
Owner Address: 148 BELLEVUE AVE
Owner City: MELROSE
Owner State: MA
On Site Manager Name: Not reported

Map ID
Direction
Distance
Elevation

MAP FINDINGS

Site

Database(s)

EDR ID Number
EPA ID Number

RESIDENCE (Continued)

S118337301

On Site Manager Phone: Not reported
Ins Comp: Not reported
Policy Number: Not reported
EXP Date: Not reported
Facility Size: Not reported
Transporter Name: ASBESTOS FREE INC
Transporter Address: 42 BROADWAY
Transporter City: WAKEFIELD
Transporter State: MA
Final Site: 41
Certified Name: FRANK L ARSENAULT
Cert Sign Date: 12/08/2003
Certified Company: Not reported
Certified Phone: Not reported
Entered_by: MMitchell

86
SE
1/2-1
0.558 mi.
2944 ft.

NO LOCATION AID
31 MALVERN STREET
MELROSE, MA

MA SHWS **S111989445**
MA RELEASE **N/A**

Relative:
Higher
Actual:
67 ft.

SHWS:
Name: NO LOCATION AID
Address: 31 MALVERN STREET
City,State,Zip: MELROSE, MA
Facility ID: 3-0030803
Source Type: DRUMS
Release Town: MELROSE
Notification Date: 05/09/2012
Category: TWO HR
Associated ID: Not reported
Current Status: RAO
Status Date: 07/09/2012
Phase: Not reported
Response Action Outcome: A2
Oil Or Haz Material: Oil and Hazardous Material

Release:
Name: NO LOCATION AID
Address: 31 MALVERN STREET
City,State,Zip: MELROSE, MA
Release Tracking Number/Current Status: 3-0030803 / RAO
Primary ID: Not reported
Official City: MELROSE
Notification: 05/09/2012
Category: TWO HR
Status Date: 07/09/2012
Phase: Not reported
Response Action Outcome: A2 - A permanent solution has been achieved. Contamination has not been reduced to background.
Oil / Haz Material Type: Oil and Hazardous Material

Click here to access the MA DEP site for this facility:

Actions:
Action Type: Immediate Response Action

Map ID
Direction
Distance
Elevation

MAP FINDINGS

Site

Database(s)

EDR ID Number
EPA ID Number

NO LOCATION AID (Continued)

S111989445

Action Status: Oral Approval of Plan or Action
Action Date: 5/9/2012
Response Action Outcome: A permanent solution has been achieved. Contamination has not been reduced to background.

Action Type: Release Disposition
Action Status: Reportable Release under MGL 21E
Action Date: 5/9/2012
Response Action Outcome: A permanent solution has been achieved. Contamination has not been reduced to background.

Action Type: A Notice sent to a Potentially Responsible Party (PRP)
Action Status: A MassDEP piece of correspondence was issued (approvals, NORs, etc.)
Action Date: 6/1/2012
Response Action Outcome: A permanent solution has been achieved. Contamination has not been reduced to background.

Action Type: BOL
Action Status: Transmittal, Notice, or Notification Received
Action Date: 6/21/2012
Response Action Outcome: A permanent solution has been achieved. Contamination has not been reduced to background.

Action Type: RNFE
Action Status: Transmittal, Notice, or Notification Received
Action Date: 7/3/2012
Response Action Outcome: A permanent solution has been achieved. Contamination has not been reduced to background.

Action Type: RNF
Action Status: Reportable Release under MGL 21E
Action Date: 7/3/2012
Response Action Outcome: A permanent solution has been achieved. Contamination has not been reduced to background.

Action Type: Immediate Response Action
Action Status: Completion Statement Received
Action Date: 7/9/2012
Response Action Outcome: A permanent solution has been achieved. Contamination has not been reduced to background.

Action Type: Response Action Outcome - RAO
Action Status: RAO Statement Received
Action Date: 7/9/2012
Response Action Outcome: A permanent solution has been achieved. Contamination has not been reduced to background.

Chemicals:
Chemical: FUEL OIL
Quantity: 30 gallons
Chemical: #2 FUEL OIL
Quantity: 30 gallons
Chemical: CADMIUM
Quantity: 2.1 milligrams per kilogram
Location Type: RESIDENTIAL
Source: DRUMS

Map ID
Direction
Distance
Elevation

MAP FINDINGS

Site

Database(s)

EDR ID Number
EPA ID Number

87
North
1/2-1
0.563 mi.
2973 ft.

MELROSE FIRE DEPARTMENT
204 TREMONT STREET
MELROSE, MA 02176

MA SHWS S116756077
MA RELEASE N/A
MA ASBESTOS

Relative:
Higher

SHWS:

Actual:
65 ft.

Name: MELROSE FIRE DEPARTMENT
Address: 204 TREMONT STREET
City,State,Zip: MELROSE, MA 021760000
Facility ID: 3-0032327
Source Type: DRUMS
Release Town: MELROSE
Notification Date: 07/28/2014
Category: TWO HR
Associated ID: Not reported
Current Status: PSNC
Status Date: 07/28/2015
Phase: Not reported
Response Action Outcome: PN
Oil Or Haz Material: Oil

Release:

Name: MELROSE FIRE DEPARTMENT
Address: 204 TREMONT STREET
City,State,Zip: MELROSE, MA 021760000
Release Tracking Number/Current Status: 3-0032327 / PSNC
Primary ID: Not reported
Official City: MELROSE
Notification: 07/28/2014
Category: TWO HR
Status Date: 07/28/2015
Phase: Not reported
Response Action Outcome: PN - PN
Oil / Haz Material Type: Oil

Click here to access the MA DEP site for this facility:

Actions:

Action Type: Immediate Response Action
Action Status: Status or Interim Report Received
Action Date: 11/25/2014
Response Action Outcome: PN

Action Type: Immediate Response Action
Action Status: Level I - Technical Screen Audit
Action Date: 11/26/2014
Response Action Outcome: PN

Action Type: BOL
Action Status: SHPFAC
Action Date: 11/4/2014
Response Action Outcome: PN

Action Type: Immediate Response Action
Action Status: Status or Interim Report Received
Action Date: 5/21/2015
Response Action Outcome: PN

Map ID
Direction
Distance
Elevation

MAP FINDINGS

Site

Database(s)

EDR ID Number
EPA ID Number

MELROSE FIRE DEPARTMENT (Continued)

S116756077

Action Type:	Immediate Response Action
Action Status:	Level I - Technical Screen Audit
Action Date:	5/22/2015
Response Action Outcome:	PN
Action Type:	A Notice sent to a Potentially Responsible Party (PRP)
Action Status:	ALSENT
Action Date:	5/5/2015
Response Action Outcome:	PN
Action Type:	Response Action Outcome - RAO
Action Status:	Fee Received - FMCRA Use Only
Action Date:	7/24/2015
Response Action Outcome:	PN
Action Type:	Release Disposition
Action Status:	Reportable Release under MGL 21E
Action Date:	7/28/2014
Response Action Outcome:	PN
Action Type:	Immediate Response Action
Action Status:	Oral Approval of Plan or Action
Action Date:	7/28/2014
Response Action Outcome:	PN
Action Type:	Response Action Outcome - RAO
Action Status:	PSNRCD
Action Date:	7/28/2015
Response Action Outcome:	PN
Action Type:	Immediate Response Action
Action Status:	Completion Statement Received
Action Date:	7/28/2015
Response Action Outcome:	PN
Action Type:	A Notice sent to a Potentially Responsible Party (PRP)
Action Status:	A MassDEP piece of correspondence was issued (approvals, NORs, etc.)
Action Date:	8/14/2014
Response Action Outcome:	PN
Action Type:	Immediate Response Action
Action Status:	Oral Approval of a Modified Plan
Action Date:	8/18/2014
Response Action Outcome:	PN
Action Type:	Immediate Response Action
Action Status:	Written Plan Received
Action Date:	9/26/2014
Response Action Outcome:	PN
Action Type:	BOL
Action Status:	Transmittal, Notice, or Notification Received
Action Date:	9/3/2014
Response Action Outcome:	PN
Action Type:	RNFE
Action Status:	Transmittal, Notice, or Notification Received

Map ID
Direction
Distance
Elevation

MAP FINDINGS

Site

Database(s)

EDR ID Number
EPA ID Number

MELROSE FIRE DEPARTMENT (Continued)

S116756077

Action Date: 9/9/2014
Response Action Outcome: PN

Action Type: RNF
Action Status: Reportable Release under MGL 21E
Action Date: 9/9/2014
Response Action Outcome: PN

Chemicals:
Chemical: WASTE OIL
Quantity: 55 gallons
Location Type: MUNICIPAL
Source: DRUMS

ASBESTOS:
Name: MELROSE FIRE STATION
Address: 204 TREMONT STREET
City,State,Zip: MELROSE, MA 02176
Notification: 100239342R1
DEP Region: NE
Notifiers Name: ENVIRONMENTAL RESPONSE SERVICES INC
Start Date: 03/24/2016
End Date: 03/24/2016
Date Entered: 23/03/2016
Entry Date: 03/23/2016
Quantity Material Removed SF: 0
Quantity Material Removed LF: 16
Project Description: PIPEINSUL
AR Tracking ID: Not reported
Super Lic Number: Not reported
Monitor Lic Number: Not reported
Lab Lic Number: Not reported
Year: 2016
Sticker Number: Not reported
Form Type: Not reported
Fee Status: Not reported
Facility Phone: Not reported
Sub Town: Not reported
Worksite: Not reported
Occupied: Not reported
Contractor: Not reported
Contract Type: Not reported
Hours: Not reported
Project Type: Not reported
Abatement Process: Not reported
Location: Not reported
Decon Process: Not reported
Disposal Methods: Not reported
Facility Usage: Not reported
Waiver Given: Not reported
DEP Waiver Number: Not reported
DLWD Waiver Number: Not reported
Small Owner Occ: Not reported
Owner Name: Not reported
Owner Address: Not reported
Owner City: Not reported

Map ID
Direction
Distance
Elevation

MAP FINDINGS

Site

Database(s)

EDR ID Number
EPA ID Number

MELROSE FIRE DEPARTMENT (Continued)

S116756077

Owner State:	Not reported
On Site Manager Name:	Not reported
On Site Manager Phone:	Not reported
Ins Comp:	Not reported
Policy Number:	Not reported
EXP Date:	Not reported
Facility Size:	Not reported
Transporter Name:	Not reported
Transporter Address:	Not reported
Transporter City:	Not reported
Transporter State:	Not reported
Final Site:	Not reported
Certified Name:	Not reported
Cert Sign Date:	Not reported
Certified Company:	Not reported
Certified Phone:	Not reported
Entered_by:	Not reported
Name:	MELROSE FIRE STATION
Address:	204 TREMONT STREET
City,State,Zip:	MELROSE, MA
Notification:	Not reported
DEP Region:	Not reported
Notifiers Name:	Not reported
Start Date:	04/07/2016
End Date:	04/07/2016
Date Entered:	Not reported
Entry Date:	03/18/2016
Quantity Material Removed SF:	.00
Quantity Material Removed LF:	16.00
Project Description:	PIPEINSUL
AR Tracking ID:	234283
Super Lic Number:	AS000633
Monitor Lic Number:	Not reported
Lab Lic Number:	AA000177
Year:	2016
Sticker Number:	100239342
Form Type:	ANF-001
Fee Status:	EXEMPT
Facility Phone:	0000000000
Sub Town:	Not reported
Worksite:	BASEMENT
Occupied:	-1
Contractor:	AC000412
Contract Type:	WRITTEN
Hours:	8AM - 4PM
Project Type:	Renv
Abatement Process:	Glv
Location:	INDOORS
Decon Process:	GLOVE BAG
Disposal Methods:	WET ACM AND PLACE IN LABELED,DOUBLE 6 MIL DISPOSAL BAG
Facility Usage:	FIRE STATION
Waiver Given:	Not reported
DEP Waiver Number:	Not reported
DLWD Waiver Number:	Not reported
Small Owner Occ:	0
Owner Name:	CITY OF MELROSE DPW

Map ID
Direction
Distance
Elevation

MAP FINDINGS

Site

Database(s)

EDR ID Number
EPA ID Number

MELROSE FIRE DEPARTMENT (Continued)

S116756077

Owner Address: 72 TREMONT STREET
Owner City: MELROSE
Owner State: MA
On Site Manager Name: NA
On Site Manager Phone: 0000000000
Ins Comp: TRAVELERS
Policy Number: 6HUB0623N7
EXP Date: 6/12/2016
Facility Size: 4000
Transporter Name: ENVIRONMENTAL RESPONSE SERVICES
Transporter Address: 9 BLUEBERRY LANE
Transporter City: DARTMOUTH
Transporter State: MA
Final Site: Not reported
Certified Name: GARY PELLETIER
Cert Sign Date: 03/18/2016
Certified Company: ERS, INC.
Certified Phone: 5089986229
Entered_by: GARYP

V88
NE
1/2-1
0.568 mi.
2999 ft.

EXXON SERVICE STAFMR 3 5552
870 MAIN ST
MELROSE, MA 02176
Site 2 of 2 in cluster V

MA SHWS S101031317
MA RELEASE N/A
MA SPILLS

Relative:
Lower
Actual:
55 ft.

SHWS:
Name: EXXON SERVICE STAFMR 3 5552
Address: 870 MAIN ST
City,State,Zip: MELROSE, MA 021760000
Facility ID: 3-0000932
Source Type: Not reported
Release Town: MELROSE
Notification Date: 05/19/1987
Category: NONE
Associated ID: Not reported
Current Status: RAO
Status Date: 08/04/1997
Phase: Not reported
Response Action Outcome: A2
Oil Or Haz Material: Not reported

Release:
Name: EXXON SERVICE STAFMR 3 5552
Address: 870 MAIN ST
City,State,Zip: MELROSE, MA 021760000
Release Tracking Number/Current Status: 3-0000932 / RAO
Primary ID: Not reported
Official City: MELROSE
Notification: 05/19/1987
Category: NONE
Status Date: 08/04/1997
Phase: Not reported
Response Action Outcome: A2 - A permanent solution has been achieved. Contamination has not been reduced to background.
Oil / Haz Material Type: Not reported

Map ID
Direction
Distance
Elevation

MAP FINDINGS

Site

Database(s)

EDR ID Number
EPA ID Number

EXXON SERVICE STAFMR 3 5552 (Continued)

S101031317

[Click here to access the MA DEP site for this facility:](#)

Actions:

Action Type:	Phase 2
Action Status:	Scope of Work Received
Action Date:	10/15/1996
Response Action Outcome:	A permanent solution has been achieved. Contamination has not been reduced to background.
Action Type:	A Notice sent to a Potentially Responsible Party (PRP)
Action Status:	A MassDEP piece of correspondence was issued (approvals, NORs, etc.
Action Date:	5/19/1987
Response Action Outcome:	A permanent solution has been achieved. Contamination has not been reduced to background.
Action Type:	Release Disposition
Action Status:	Valid Transition Site
Action Date:	5/19/1987
Response Action Outcome:	A permanent solution has been achieved. Contamination has not been reduced to background.
Action Type:	TREGS
Action Status:	LSPFA
Action Date:	7/28/1995
Response Action Outcome:	A permanent solution has been achieved. Contamination has not been reduced to background.
Action Type:	Tier Classification
Action Status:	Transmittal, Notice, or Notification Received
Action Date:	8/1/1995
Response Action Outcome:	A permanent solution has been achieved. Contamination has not been reduced to background.
Action Type:	Tier Classification
Action Status:	Tier 2 Classification
Action Date:	8/1/1995
Response Action Outcome:	A permanent solution has been achieved. Contamination has not been reduced to background.
Action Type:	Phase 1
Action Status:	Completion Statement Received
Action Date:	8/1/1995
Response Action Outcome:	A permanent solution has been achieved. Contamination has not been reduced to background.
Action Type:	Phase 2
Action Status:	Completion Statement Received
Action Date:	8/4/1997
Response Action Outcome:	A permanent solution has been achieved. Contamination has not been reduced to background.
Action Type:	Response Action Outcome - RAO
Action Status:	RAO Statement Received
Action Date:	8/4/1997
Response Action Outcome:	A permanent solution has been achieved. Contamination has not been reduced to background.

Map ID
 Direction
 Distance
 Elevation

MAP FINDINGS

Site

Database(s)

EDR ID Number
 EPA ID Number

EXXON SERVICE STAFMR 3 5552 (Continued)

S101031317

Chemicals:
 Chemical: UNKNOWN
 Quantity: Not reported

MA Spills:		Spill ID:	N87-0400
Facility ID:	3-0932	Date Entered:	Not reported
Staff Lead:	JONSSON, I	First Response:	Not reported
Last Entered:	Not reported	Spill Time:	Not reported
Spill Date:	19870401	Report Time:	Not reported
Report Date:	Not reported	Mat Type:	Not reported
Case Closed:	YES	Contam Soil:	Not reported
Virgin Waste:	Not reported	Other Impact:	Not reported
Env Impact:	Not reported	Other Material:	Not reported
Material:	MISCELLANEOUS OIL	Qty Actual:	Not reported
Qty Reported:	UNKNOWN	Qty Actual:	Not reported
Qty Reported:	Not reported	PCB Lev (ppm):	Not reported
CAS No:	Not reported	Other Source:	Not reported
Source:	U.S.T.	Other Incdnt:	Not reported
Incident:	Not reported	Contractor:	Not reported
Cleanup Type:	Not reported	LUST Elig:	Not reported
Referral:	SA	Category:	Not reported
Report Prep:	Not reported		
Notifier:	Not reported		
Notif Tel:	Not reported		
Days/Close:	1		

89
WNW
1/2-1
0.571 mi.
3017 ft.

SUPER PETROLEUM
2 LYNN FELLS PKWY
STONEHAM, MA 02180

MA SHWS **U000229249**
MA UST **N/A**
MA AST
MA RELEASE

Relative:
Higher
Actual:
113 ft.

SHWS:	Name:	SUPER PETROLEUM GAS STATION
	Address:	2 LYNN FELLS PKWY
	City,State,Zip:	STONEHAM, MA 021800000
	Facility ID:	3-0022032
	Source Type:	Not reported
	Release Town:	STONEHAM
	Notification Date:	08/16/2002
	Category:	120 DY
	Associated ID:	Not reported
	Current Status:	RAO
	Status Date:	03/21/2003
	Phase:	Not reported
	Response Action Outcome:	A2
	Oil Or Haz Material:	Hazardous Material
	Name:	SUPER PETROLEUM GASOLINE STATION
	Address:	2 LYNN FELLS PARKWAY
	City,State,Zip:	STONEHAM, MA
	Facility ID:	3-0033332
	Source Type:	OHMDELIVER
	Release Town:	STONEHAM
	Notification Date:	12/25/2015
	Category:	TWO HR
	Associated ID:	Not reported

Map ID
Direction
Distance
Elevation

MAP FINDINGS

Site

Database(s)

EDR ID Number
EPA ID Number

SUPER PETROLEUM (Continued)

U000229249

Current Status: PSNC
Status Date: 02/19/2016
Phase: Not reported
Response Action Outcome: PN
Oil Or Haz Material: Oil

Name: SUPER PETROLEUM GASOLINE STATION
Address: 2 LYNN FELLS PARKWAY
City,State,Zip: STONEHAM, MA
Facility ID: 3-0033332
Source Type: TANKER
Release Town: STONEHAM
Notification Date: 12/25/2015
Category: TWO HR
Associated ID: Not reported
Current Status: PSNC
Status Date: 02/19/2016
Phase: Not reported
Response Action Outcome: PN
Oil Or Haz Material: Oil

Name: SUPER PETROLEUM GASOLINE STATION
Address: 2 LYNN FELLS PARKWAY
City,State,Zip: STONEHAM, MA
Facility ID: 3-0033332
Source Type: HOSE
Release Town: STONEHAM
Notification Date: 12/25/2015
Category: TWO HR
Associated ID: Not reported
Current Status: PSNC
Status Date: 02/19/2016
Phase: Not reported
Response Action Outcome: PN
Oil Or Haz Material: Oil

UST:

Facility:
Name: SUPER PETROLEUM
Address: 2 LYNN FELLS PKWY
City,State,Zip: STONEHAM, MA 02180
Facility ID: 10957
Owner Id: 9374
Owner: 2 LYNN FELLS PARKWAY LLC
Owner Address: 50 BRAINTREE HILL OFFICE PARK SUITE 309
Owner City,St,Zip: BRAINTREE, MA 02184
Telephone: 7816627711
Description: Retail Motor Vehicle Fuel
Facility address 2: Not reported
Owner address 2: Not reported
Latitude: 42.46077
Longitude: -71.07977
Contact name: Walid Bugazia
Contact address1: 50 BRAINTREE HILL OFFICE PARK SUITE 309
Contact address2: Not reported
Contact city: Braintree

Map ID
Direction
Distance
Elevation

MAP FINDINGS

Site

Database(s)

EDR ID Number
EPA ID Number

SUPER PETROLEUM (Continued)

U000229249

Contact state: MA
Contact zip: 02184
Contact email: wbugazia@superpetroleum.com
Update: 2022-07-22 00:00:00
Update by: Walid Bugazia
Fac status: OPEN

Tank ID: 1
Tank Status: Tank Removed
Status Date: 08/03/2010
Date Installed: 05/05/1984
Capacity: 6000.00000
Contents: Gasoline
Tank Usage: Motor Vehi
Tank Leak Detection: In-Tank Monitoring System
Pipe Leak Detection: Annual Automatic Line Leak Detection Test
Latitude: Not reported
Longitude: Not reported
Tank construct: Single-walled metal tank (cathodic protection required)
Pipe construct: Double-walled non-corrodible material (No corrosion protection required)
Ptype: Not reported
Number of compartment: Not reported
Pipe install date: Not reported
Pipe leak install date: Not reported
Submersible sump: N
Submersible sump install date: Not reported
Turbine sump: N
Turbine sump sensor: N
Intermediate sump: N
Intermediate sump sensor: N
Spill bucket installed date: Not reported
Spill bucket sensor: N
Overfill protect install: Not reported
Overfill protect type: Not reported
Automatic line leak detect: Not reported
Tank corrosion type: Not reported
Leak corrosion type: Not reported

Tank ID: 2
Tank Status: Tank Removed
Status Date: 08/03/2010
Date Installed: 05/05/1984
Capacity: 6000.00000
Contents: Gasoline
Tank Usage: Motor Vehi
Tank Leak Detection: In-Tank Monitoring System
Pipe Leak Detection: Annual Automatic Line Leak Detection Test
Latitude: Not reported
Longitude: Not reported
Tank construct: Single-walled metal tank (cathodic protection required)
Pipe construct: Double-walled non-corrodible material (No corrosion protection required)
Ptype: Not reported
Number of compartment: Not reported
Pipe install date: Not reported
Pipe leak install date: Not reported

Map ID
Direction
Distance
Elevation

MAP FINDINGS

Site

Database(s)

EDR ID Number
EPA ID Number

SUPER PETROLEUM (Continued)

U000229249

Submersible sump: N
Submersible sump install date: Not reported
Turbine sump: N
Turbine sump sensor: N
Intermediate sump: N
Intermediate sump sensor: N
Spill bucket installed date: Not reported
Spill bucket sensor: N
Overfill protect install: Not reported
Overfill protect type: Not reported
Automatic line leak detect: Not reported
Tank corrosion type: Not reported
Leak corrosion type: Not reported

Tank ID: 3
Tank Status: Tank Removed
Status Date: 08/03/2010
Date Installed: 05/05/1984
Capacity: 6000.00000
Contents: Gasoline
Tank Usage: Motor Vehi
Tank Leak Detection: In-Tank Monitoring System
Pipe Leak Detection: Annual Automatic Line Leak Detection Test
Latitude: Not reported
Longitude: Not reported
Tank construct: Single-walled metal tank (cathodic protection required)
Pipe construct: Double-walled non-corrodible material (No corrosion protection required)
Ptype: Not reported
Number of compartment: Not reported
Pipe install date: Not reported
Pipe leak install date: Not reported
Submersible sump: N
Submersible sump install date: Not reported
Turbine sump: N
Turbine sump sensor: N
Intermediate sump: N
Intermediate sump sensor: N
Spill bucket installed date: Not reported
Spill bucket sensor: N
Overfill protect install: Not reported
Overfill protect type: Not reported
Automatic line leak detect: Not reported
Tank corrosion type: Not reported
Leak corrosion type: Not reported

Tank ID: 4
Tank Status: Tank Removed
Status Date: 01/16/2002
Date Installed: 05/05/1982
Capacity: 1000.00000
Contents: Waste Oil
Tank Usage: Not reported
Tank Leak Detection: Not reported
Pipe Leak Detection: Not reported
Latitude: Not reported

Map ID
Direction
Distance
Elevation

MAP FINDINGS

Site

Database(s)

EDR ID Number
EPA ID Number

SUPER PETROLEUM (Continued)

U000229249

Longitude: Not reported
Tank construct: Single-walled non-corrodible (including "composite") material (cathodic protection not required)
Pipe construct: Not reported
Ptype: Not reported
Number of compartment: Not reported
Pipe install date: Not reported
Pipe leak install date: Not reported
Submersible sump: N
Submersible sump install date: Not reported
Turbine sump: N
Turbine sump sensor: N
Intermediate sump: N
Intermediate sump sensor: N
Spill bucket installed date: Not reported
Spill bucket sensor: N
Overfill protect install: Not reported
Overfill protect type: Not reported
Automatic line leak detect: Not reported
Tank corrosion type: Not reported
Leak corrosion type: Not reported

Tank ID: 6
Tank Status: In Use
Status Date: Not reported
Date Installed: 10/07/2010
Capacity: 12000.00000
Contents: Gasoline
Tank Usage: Motor Vehi
Tank Leak Detection: Continuous Interstitial Monitoring
Pipe Leak Detection: Continuous Interstitial Space Monitoring
Latitude: 42.46004
Longitude: -71.07691
Tank construct: Double-walled non-corrodible (including "composite") material (cathodic protection not required)
Pipe construct: Double-walled non-corrodible material (No corrosion protection required)
Ptype: Pressurized piping system with mechanical automatic line leak detection
Number of compartment: Not reported
Pipe install date: 10/07/2010
Pipe leak install date: Not reported
Submersible sump: Y
Submersible sump install date: Not reported
Turbine sump: Y
Turbine sump sensor: Y
Intermediate sump: N
Intermediate sump sensor: N
Spill bucket installed date: Not reported
Spill bucket sensor: N
Overfill protect install: Not reported
Overfill protect type: Ball Float
Automatic line leak detect: Not reported
Tank corrosion type: Not reported
Leak corrosion type: Not reported

Tank ID: 7
Tank Status: In Use
Status Date: Not reported

Map ID
Direction
Distance
Elevation

MAP FINDINGS

Site

Database(s)

EDR ID Number
EPA ID Number

SUPER PETROLEUM (Continued)

U000229249

Date Installed: 10/07/2010
Capacity: 6000.00000
Contents: Gasoline
Tank Usage: Motor Vehi
Tank Leak Detection: Continuous Interstitial Monitoring
Pipe Leak Detection: Continuous Interstitial Space Monitoring
Latitude: 42.46004
Longitude: -71.07755
Tank construct: Double-walled non-corrodible (including "composite") material (cathodic protection not required)
Pipe construct: Double-walled non-corrodible material (No corrosion protection required)
Ptype: Pressurized piping system with mechanical automatic line leak detection
Number of compartment: Not reported
Pipe install date: 10/07/2010
Pipe leak install date: Not reported
Submersible sump: Y
Submersible sump install date: Not reported
Turbine sump: Y
Turbine sump sensor: Y
Intermediate sump: N
Intermediate sump sensor: N
Spill bucket installed date: Not reported
Spill bucket sensor: N
Overfill protect install: Not reported
Overfill protect type: Ball Float
Automatic line leak detect: Not reported
Tank corrosion type: Not reported
Leak corrosion type: Not reported

AST:

Facility ID: 309812
Name: SUPER PETROLEUM
Address: 2 LYNN FELLS PKWY
City,State,Zip: STONEHAM, MA 02180-0000
Owner ID: Not reported
Owner Address: Not reported
Owner City: Not reported
Owner State: Not reported
Owner Zip: Not reported
Owner Name: SUPER PETROLEUM INC
Tank Type: UST
Class: STG1
Stage I Type: Dual-Point
CARB # or System Type: Pre-EVR/EVR
Test Cycle: Annual
Date Form Mailed: 12/14/2022
Test Date: Not reported
Postmark Date: Not reported
Due Date: 04/02/2023
Product Type: Slip-on
Vapor Type: Slip-on
Form: FormC
Form Rcvd and Complete: Not Received
Description: Not reported
Telephone: Not reported
Fire Department: Not reported
Date of Inspection: Not reported
Inspector: Not reported

Map ID
Direction
Distance
Elevation

MAP FINDINGS

Site

Database(s)

EDR ID Number
EPA ID Number

SUPER PETROLEUM (Continued)

U000229249

Overfill Prevention: Not reported
Tank ID: Not reported
Serial Number: Not reported
Spill Prevention: Not reported
Tank Status: Not reported
Capacity: Not reported
Contents: Not reported
Tank Use: Not reported
Tank Material: Not reported
Tank Construction: Not reported
Tank Leak Detection: Not reported
Pipe Material: Not reported
Pipe Construction: Not reported
Pipe Leak Detection: Not reported
Aboveground: Not reported

Release:

Name: SUPER PETROLEUM GAS STATION
Address: 2 LYNN FELS PKWY
City,State,Zip: STONEHAM, MA 021800000
Release Tracking Number/Current Status: 3-0022032 / RAO
Primary ID: Not reported
Official City: STONEHAM
Notification: 08/16/2002
Category: 120 DY
Status Date: 03/21/2003
Phase: Not reported
Response Action Outcome: A2 - A permanent solution has been achieved. Contamination has not been reduced to background.
Oil / Haz Material Type: Hazardous Material

Click here to access the MA DEP site for this facility:

Actions:

Action Type: Response Action Outcome - RAO
Action Status: RAO Statement Received
Action Date: 3/21/2003
Response Action Outcome: A permanent solution has been achieved. Contamination has not been reduced to background.

Action Type: RNF
Action Status: Reportable Release under MGL 21E
Action Date: 8/16/2002
Response Action Outcome: A permanent solution has been achieved. Contamination has not been reduced to background.

Action Type: Release Disposition
Action Status: Reportable Release under MGL 21E
Action Date: 8/16/2002
Response Action Outcome: A permanent solution has been achieved. Contamination has not been reduced to background.

Action Type: A Notice sent to a Potentially Responsible Party (PRP)
Action Status: A MassDEP piece of correspondence was issued (approvals, NORs, etc.)
Action Date: 9/16/2002
Response Action Outcome: A permanent solution has been achieved. Contamination has not been

Map ID
Direction
Distance
Elevation

MAP FINDINGS

Site

Database(s)

EDR ID Number
EPA ID Number

SUPER PETROLEUM (Continued)

U000229249

reduced to background.

Chemicals:

Chemical: BERYLLIUM
Quantity: 1.11 milligrams per kilogram
Chemical: THALLIUM
Quantity: 11.9 milligrams per kilogram

Name: SUPER PETROLEUM GASOLINE STATION
Address: 2 LYNN FELS PARKWAY
City,State,Zip: STONEHAM, MA
Release Tracking Number/Current Status: 3-0033332 / PSNC
Primary ID: Not reported
Official City: STONEHAM
Notification: 12/25/2015
Category: TWO HR
Status Date: 02/19/2016
Phase: Not reported
Response Action Outcome: PN - PN
Oil / Haz Material Type: Oil

[Click here to access the MA DEP site for this facility:](#)

Actions:

Action Type: Release Disposition
Action Status: Reportable Release under MGL 21E
Action Date: 12/25/2015
Response Action Outcome: PN

Action Type: RLFA
Action Status: FLDRAN
Action Date: 12/26/2015
Response Action Outcome: PN

Action Type: Immediate Response Action
Action Status: Oral Approval of Plan or Action
Action Date: 12/26/2015
Response Action Outcome: PN

Action Type: RLFA
Action Status: PRPMTG
Action Date: 12/26/2015
Response Action Outcome: PN

Action Type: RNFE
Action Status: Transmittal, Notice, or Notification Received
Action Date: 2/12/2016
Response Action Outcome: PN

Action Type: RNF
Action Status: Reportable Release under MGL 21E
Action Date: 2/12/2016
Response Action Outcome: PN

Action Type: A Notice sent to a Potentially Responsible Party (PRP)
Action Status: A MassDEP piece of correspondence was issued (approvals, NORs, etc.)

Map ID
Direction
Distance
Elevation

MAP FINDINGS

Site

Database(s)

EDR ID Number
EPA ID Number

SUPER PETROLEUM (Continued)

U000229249

Action Date: 2/19/2016
Response Action Outcome: PN

Action Type: Response Action Outcome - RAO
Action Status: PSNRCD
Action Date: 2/19/2016
Response Action Outcome: PN

Action Type: Immediate Response Action
Action Status: Completion Statement Received
Action Date: 2/19/2016
Response Action Outcome: PN

Chemicals:
Chemical: GASOLINE
Quantity: 10 gallons
Chemical: GASOLINE
Quantity: 7 gallons
Location Type: COMMERCIAL
Location Type: RESIDENTIAL
Source: TANKER
Source: OHMDELIVER
Source: HOSE

90
SSW
1/2-1
0.595 mi.
3142 ft.

NO LOCATION AID
1 TRENTON ST @ WASHINGTON ST
MELROSE, MA

MA SHWS **S105200209**
MA RELEASE **N/A**

Relative:
Lower
Actual:
44 ft.

SHWS:
Name: NO LOCATION AID
Address: 1 TRENTON ST @ WASHINGTON ST
City,State,Zip: MELROSE, MA
Facility ID: 3-0021335
Source Type: VEHICLE
Release Town: MELROSE
Notification Date: 12/17/2001
Category: TWO HR
Associated ID: Not reported
Current Status: RAO
Status Date: 07/29/2003
Phase: Not reported
Response Action Outcome: A1
Oil Or Haz Material: Oil

Release:
Name: NO LOCATION AID
Address: 1 TRENTON ST @ WASHINGTON ST
City,State,Zip: MELROSE, MA
Release Tracking Number/Current Status: 3-0021335 / RAO
Primary ID: Not reported
Official City: MELROSE
Notification: 12/17/2001
Category: TWO HR
Status Date: 07/29/2003
Phase: Not reported

Map ID
Direction
Distance
Elevation

MAP FINDINGS

Site

Database(s)

EDR ID Number
EPA ID Number

NO LOCATION AID (Continued)

S105200209

Response Action Outcome: A1 - A permanent solution has been achieved. Contamination has been reduced to background or a threat of release has been eliminated.

Oil / Haz Material Type: Oil

[Click here to access the MA DEP site for this facility:](#)

Actions:

Action Type: RLFA
Action Status: FOLOFF
Action Date: 1/22/2002
Response Action Outcome: A permanent solution has been achieved. Contamination has been reduced to background or a threat of release has been eliminated.

Action Type: Release Disposition
Action Status: Reportable Release under MGL 21E
Action Date: 1/29/2002
Response Action Outcome: A permanent solution has been achieved. Contamination has been reduced to background or a threat of release has been eliminated.

Action Type: RLFA
Action Status: FLDDO
Action Date: 12/17/2001
Response Action Outcome: A permanent solution has been achieved. Contamination has been reduced to background or a threat of release has been eliminated.

Action Type: Immediate Response Action - DEP Lead
Action Status: Oral Approval of Plan or Action
Action Date: 12/17/2001
Response Action Outcome: A permanent solution has been achieved. Contamination has been reduced to background or a threat of release has been eliminated.

Action Type: Release Disposition
Action Status: Reportable Release under MGL 21E
Action Date: 12/17/2001
Response Action Outcome: A permanent solution has been achieved. Contamination has been reduced to background or a threat of release has been eliminated.

Action Type: A Notice sent to a Potentially Responsible Party (PRP)
Action Status: A MassDEP piece of correspondence was issued (approvals, NORs, etc.
Action Date: 12/25/2001
Response Action Outcome: A permanent solution has been achieved. Contamination has been reduced to background or a threat of release has been eliminated.

Action Type: RAO - DEP Lead
Action Status: RAO Statement Received
Action Date: 7/29/2003
Response Action Outcome: A permanent solution has been achieved. Contamination has been reduced to background or a threat of release has been eliminated.

Chemicals:

Chemical: GASOLINE
Quantity: 10 gallons
Location Type: ROADWAY
Location Type: MUNICIPAL
Source: VEHICLE

Map ID
Direction
Distance
Elevation

MAP FINDINGS

Site

Database(s)

EDR ID Number
EPA ID Number

91
ESE
1/2-1
0.623 mi.
3288 ft.

RESIDENCE
78 MALVERN STREET
MELROSE, MA 02176

MA SHWS S110684435
MA RELEASE N/A
MA ASBESTOS

Relative:
Higher
Actual:
86 ft.

SHWS:
Name: RESIDENCE
Address: 78 MALVERN STREET
City,State,Zip: MELROSE, MA 021764827
Facility ID: 3-0029694
Source Type: HOUSE
Release Town: MELROSE
Notification Date: 12/10/2010
Category: TWO HR
Associated ID: Not reported
Current Status: RAO
Status Date: 04/19/2011
Phase: Not reported
Response Action Outcome: A1
Oil Or Haz Material: Oil

Name: RESIDENCE
Address: 78 MALVERN STREET
City,State,Zip: MELROSE, MA 021764827
Facility ID: 3-0029694
Source Type: FIRE
Release Town: MELROSE
Notification Date: 12/10/2010
Category: TWO HR
Associated ID: Not reported
Current Status: RAO
Status Date: 04/19/2011
Phase: Not reported
Response Action Outcome: A1
Oil Or Haz Material: Oil

Name: RESIDENCE
Address: 78 MALVERN STREET
City,State,Zip: MELROSE, MA 021764827
Facility ID: 3-0029694
Source Type: DRUMS
Release Town: MELROSE
Notification Date: 12/10/2010
Category: TWO HR
Associated ID: Not reported
Current Status: RAO
Status Date: 04/19/2011
Phase: Not reported
Response Action Outcome: A1
Oil Or Haz Material: Oil

Release:
Name: RESIDENCE
Address: 78 MALVERN STREET
City,State,Zip: MELROSE, MA 021764827
Release Tracking Number/Current Status: 3-0029694 / RAO
Primary ID: Not reported
Official City: MELROSE

Map ID
Direction
Distance
Elevation

MAP FINDINGS

Site

Database(s)

EDR ID Number
EPA ID Number

RESIDENCE (Continued)

S110684435

Notification: 12/10/2010
Category: TWO HR
Status Date: 04/19/2011
Phase: Not reported
Response Action Outcome: A1 - A permanent solution has been achieved. Contamination has been reduced to background or a threat of release has been eliminated.
Oil / Haz Material Type: Oil

[Click here to access the MA DEP site for this facility:](#)

Actions:

Action Type: RLFA
Action Status: FLDRUN
Action Date: 1/2/2011
Response Action Outcome: A permanent solution has been achieved. Contamination has been reduced to background or a threat of release has been eliminated.

Action Type: RLFA
Action Status: FLDRAN
Action Date: 1/6/2011
Response Action Outcome: A permanent solution has been achieved. Contamination has been reduced to background or a threat of release has been eliminated.

Action Type: Release Disposition
Action Status: Reportable Release under MGL 21E
Action Date: 12/10/2010
Response Action Outcome: A permanent solution has been achieved. Contamination has been reduced to background or a threat of release has been eliminated.

Action Type: A Notice sent to a Potentially Responsible Party (PRP)
Action Status: FLDISS
Action Date: 12/10/2010
Response Action Outcome: A permanent solution has been achieved. Contamination has been reduced to background or a threat of release has been eliminated.

Action Type: Immediate Response Action
Action Status: Oral Approval of Plan or Action
Action Date: 12/10/2010
Response Action Outcome: A permanent solution has been achieved. Contamination has been reduced to background or a threat of release has been eliminated.

Action Type: RLFA
Action Status: FLDD1U
Action Date: 12/10/2010
Response Action Outcome: A permanent solution has been achieved. Contamination has been reduced to background or a threat of release has been eliminated.

Action Type: A Notice sent to a Potentially Responsible Party (PRP)
Action Status: A MassDEP piece of correspondence was issued (approvals, NORs, etc.
Action Date: 12/28/2010
Response Action Outcome: A permanent solution has been achieved. Contamination has been reduced to background or a threat of release has been eliminated.

Action Type: RLFA
Action Status: FOLOFF
Action Date: 2/11/2011
Response Action Outcome: A permanent solution has been achieved. Contamination has been reduced

Map ID
Direction
Distance
Elevation

MAP FINDINGS

Site

Database(s)

EDR ID Number
EPA ID Number

RESIDENCE (Continued)

S110684435

to background or a threat of release has been eliminated.

Action Type: RNF
Action Status: Reportable Release under MGL 21E
Action Date: 2/8/2011
Response Action Outcome: A permanent solution has been achieved. Contamination has been reduced to background or a threat of release has been eliminated.

Action Type: Immediate Response Action
Action Status: Written Plan Received
Action Date: 2/8/2011
Response Action Outcome: A permanent solution has been achieved. Contamination has been reduced to background or a threat of release has been eliminated.

Action Type: RNFE
Action Status: Transmittal, Notice, or Notification Received
Action Date: 2/8/2011
Response Action Outcome: A permanent solution has been achieved. Contamination has been reduced to background or a threat of release has been eliminated.

Action Type: Response Action Outcome - RAO
Action Status: RAO Statement Received
Action Date: 4/19/2011
Response Action Outcome: A permanent solution has been achieved. Contamination has been reduced to background or a threat of release has been eliminated.

Chemicals:
Chemical: WASTE OIL
Quantity: 100 gallons
Chemical: #2 FUEL OIL
Quantity: 10 gallons
Location Type: RESIDENTIAL
Source: HOUSE
Source: DRUMS
Source: FIRE

ASBESTOS:
Name: MR PETERSON
Address: 78 MALVERN ST
City,State,Zip: MELROSE, MA
Notification: Not reported
DEP Region: Not reported
Notifiers Name: Not reported
Start Date: 12/10/2010
End Date: 12/10/2010
Date Entered: Not reported
Entry Date: 12/14/2010
Quantity Material Removed SF: .00
Quantity Material Removed LF: 20.00
Project Description: Blr
AR Tracking ID: 135635
Super Lic Number: AS040852
Monitor Lic Number: Not reported
Lab Lic Number: Not reported
Year: 2010
Sticker Number: 100118045

Map ID
Direction
Distance
Elevation

MAP FINDINGS

Site

Database(s)

EDR ID Number
EPA ID Number

RESIDENCE (Continued)

S110684435

Form Type: ANF-001
Fee Status: Exempt
Facility Phone: Not reported
Sub Town: Not reported
Worksite: 1ST 2ND FL
Occupied: 0
Contractor: AC000703
Contract Type: VERBAL
Hours: Week days: 8-4 Week end: 8-4
Project Type: Renv
Abatement Process: Encl
Location: Indoors
Decon Process: MINI CHAMBER
Disposal Methods: WRAP, WET TO DOUBLE BAG
Facility Usage: RESIDENCE
Waiver Given: Not reported
DEP Waiver Number: 1012945
DLWD Waiver Number: NA
Small Owner Occ: 4
Owner Name: SAME
Owner Address: Not reported
Owner City: Not reported
Owner State: MA
On Site Manager Name: Not reported
On Site Manager Phone: Not reported
Ins Comp: Not reported
Policy Number: Not reported
EXP Date: Not reported
Facility Size: Not reported
Transporter Name: CAS INC
Transporter Address: Not reported
Transporter City: MEDFORD
Transporter State: Not reported
Final Site: 68
Certified Name: ROBERT DAPRATO
Cert Sign Date: 12/14/2010
Certified Company: CAS INC
Certified Phone: Not reported
Entered_by: Not reported

Name: MR PETERSON
Address: 78 MALVERN ST
City,State,Zip: MELROSE, MA
Notification: Not reported
DEP Region: Not reported
Notifiers Name: Not reported
Start Date: 12/10/2010
End Date: 12/10/2010
Date Entered: Not reported
Entry Date: 12/13/2010
Quantity Material Removed SF: .00
Quantity Material Removed LF: 20.00
Project Description: Blr
AR Tracking ID: 135566
Super Lic Number: AS040852
Monitor Lic Number: Not reported
Lab Lic Number: Not reported

Map ID
 Direction
 Distance
 Elevation

MAP FINDINGS

Site

Database(s)

EDR ID Number
 EPA ID Number

RESIDENCE (Continued)

S110684435

Year: 2010
 Sticker Number: 100117985
 Form Type: ANF-001
 Fee Status: Exempt
 Facility Phone: Not reported
 Sub Town: Not reported
 Worksite: FIRST FLR,2ND FLR
 Occupied: 0
 Contractor: AC000703
 Contract Type: VERBAL
 Hours: Week days: 8-4 Week end: 8-4
 Project Type: Renv
 Abatement Process: Encl
 Location: Indoors
 Decon Process: NA
 Disposal Methods: WRAP WET TO DOUBLE BAG
 Facility Usage: RESIDENCE
 Waiver Given: Not reported
 DEP Waiver Number: 1011---
 DLWD Waiver Number: NA
 Small Owner Occ: 4
 Owner Name: SAME
 Owner Address: Not reported
 Owner City: Not reported
 Owner State: MA
 On Site Manager Name: Not reported
 On Site Manager Phone: Not reported
 Ins Comp: Not reported
 Policy Number: Not reported
 EXP Date: Not reported
 Facility Size: Not reported
 Transporter Name: CAS INC
 Transporter Address: Not reported
 Transporter City: MEDFORD
 Transporter State: Not reported
 Final Site: 68
 Certified Name: ROBERT DAPRATO
 Cert Sign Date: 12/13/2010
 Certified Company: CAS INC
 Certified Phone: Not reported
 Entered_by: Not reported

92
 NE
 1/2-1
 0.652 mi.
 3440 ft.

**SOIL AT 887 TO 911 MAIN ST
 887 897 905-911 MAIN ST
 MELROSE, MA 02176**

**MA SHWS
 MA LUST
 MA INST CONTROL
 MA BROWNFIELDS
 MA RELEASE**

**S100831207
 N/A**

**Relative:
 Higher
 Actual:
 58 ft.**

SHWS:
 Name: SOIL AT 887 TO 911 MAIN ST
 Address: 887 897 905-911 MAIN ST
 City,State,Zip: MELROSE, MA 021762322
 Facility ID: 3-0026347
 Source Type: Not reported
 Release Town: MELROSE
 Notification Date: 10/27/2006
 Category: 120 DY
 Associated ID: Not reported

Map ID
Direction
Distance
Elevation

MAP FINDINGS

Site

Database(s)

EDR ID Number
EPA ID Number

SOIL AT 887 TO 911 MAIN ST (Continued)

S100831207

Current Status: RAO
Status Date: 09/17/2007
Phase: Not reported
Response Action Outcome: A3
Oil Or Haz Material: Oil and Hazardous Material

Name: GROUNDWATER AT 887 TO 911 MAIN ST
Address: 887 897 905-911 MAIN ST
City,State,Zip: MELROSE, MA 021762322
Facility ID: 3-0026348
Source Type: Not reported
Release Town: MELROSE
Notification Date: 10/27/2006
Category: 120 DY
Associated ID: Not reported
Current Status: RAO
Status Date: 09/17/2007
Phase: Not reported
Response Action Outcome: Not reported
Oil Or Haz Material: Oil and Hazardous Material

LUST:

Facility:

Name: DANIELS LESAFFRE MOTORS
Address: 887 897 905-911 MAIN ST
City,State,Zip: MELROSE, MA 021760000
Current Status: Response Action Outcome
Release Tracking Number/Current Status: 3-0003453 / RAO
Status Date: 03/12/1999
Source Type: UST
Release Town: MELROSE
Notification Date: 01/15/1991
Category: NONE
Associated ID: Not reported
Phase: Not reported
Response Action Outcome: A2 - A permanent solution has been achieved. Contamination has not been reduced to background.
Oil Or Haz Material: Oil
Location Type: COMMERCIAL
Location Type: AUTO BODY
Source: UST

[Click here to access the MA DEP site for this facility:](#)

Chemicals:

Chemical: WASTE OIL
Quantity: Not reported

Actions:

Action Type: Release Disposition
Action Status: Valid Transition Site
Action Date: 1/15/1991
Response Action Outcome: A permanent solution has been achieved. Contamination has not been

Map ID
Direction
Distance
Elevation

MAP FINDINGS

Site

Database(s)

EDR ID Number
EPA ID Number

SOIL AT 887 TO 911 MAIN ST (Continued)

S100831207

reduced to background.

Action Type: TREGS
Action Status: WAVREC
Action Date: 10/1/1992
Response Action Outcome: A permanent solution has been achieved. Contamination has not been reduced to background.

Action Type: Release Abatement Measure
Action Status: Written Plan Received
Action Date: 10/15/1997
Response Action Outcome: A permanent solution has been achieved. Contamination has not been reduced to background.

Action Type: Release Abatement Measure
Action Status: Status or Interim Report Received
Action Date: 10/2/1995
Response Action Outcome: A permanent solution has been achieved. Contamination has not been reduced to background.

Action Type: Release Abatement Measure
Action Status: Status or Interim Report Received
Action Date: 10/4/1996
Response Action Outcome: A permanent solution has been achieved. Contamination has not been reduced to background.

Action Type: Release Abatement Measure
Action Status: Status or Interim Report Received
Action Date: 11/6/1995
Response Action Outcome: A permanent solution has been achieved. Contamination has not been reduced to background.

Action Type: Release Abatement Measure
Action Status: Status or Interim Report Received
Action Date: 12/11/1996
Response Action Outcome: A permanent solution has been achieved. Contamination has not been reduced to background.

Action Type: Release Abatement Measure
Action Status: Written Plan Received
Action Date: 12/6/1994
Response Action Outcome: A permanent solution has been achieved. Contamination has not been reduced to background.

Action Type: Release Abatement Measure
Action Status: Status or Interim Report Received
Action Date: 12/6/1995
Response Action Outcome: A permanent solution has been achieved. Contamination has not been reduced to background.

Action Type: Release Abatement Measure
Action Status: Status or Interim Report Received
Action Date: 2/2/1996
Response Action Outcome: A permanent solution has been achieved. Contamination has not been reduced to background.

Action Type: Release Abatement Measure

Map ID
Direction
Distance
Elevation

MAP FINDINGS

Site

Database(s)

EDR ID Number
EPA ID Number

SOIL AT 887 TO 911 MAIN ST (Continued)

S100831207

Action Status: Status or Interim Report Received
Action Date: 2/27/1995
Response Action Outcome: A permanent solution has been achieved. Contamination has not been reduced to background.

Action Type: Release Abatement Measure
Action Status: Status or Interim Report Received
Action Date: 2/28/1997
Response Action Outcome: A permanent solution has been achieved. Contamination has not been reduced to background.

Action Type: Release Abatement Measure
Action Status: Status or Interim Report Received
Action Date: 2/5/1999
Response Action Outcome: A permanent solution has been achieved. Contamination has not been reduced to background.

Action Type: Response Action Outcome - RAO
Action Status: RAO Statement Received
Action Date: 3/12/1999
Response Action Outcome: A permanent solution has been achieved. Contamination has not been reduced to background.

Action Type: Release Abatement Measure
Action Status: Status or Interim Report Received
Action Date: 3/31/1995
Response Action Outcome: A permanent solution has been achieved. Contamination has not been reduced to background.

Action Type: Release Abatement Measure
Action Status: Status or Interim Report Received
Action Date: 4/14/1995
Response Action Outcome: A permanent solution has been achieved. Contamination has not been reduced to background.

Action Type: Release Abatement Measure
Action Status: Status or Interim Report Received
Action Date: 4/22/1998
Response Action Outcome: A permanent solution has been achieved. Contamination has not been reduced to background.

Action Type: Release Abatement Measure
Action Status: Status or Interim Report Received
Action Date: 4/24/1995
Response Action Outcome: A permanent solution has been achieved. Contamination has not been reduced to background.

Action Type: Release Abatement Measure
Action Status: Status or Interim Report Received
Action Date: 4/30/1996
Response Action Outcome: A permanent solution has been achieved. Contamination has not been reduced to background.

Action Type: Release Abatement Measure
Action Status: Status or Interim Report Received
Action Date: 6/2/1997
Response Action Outcome: A permanent solution has been achieved. Contamination has not been reduced to background.

Map ID
Direction
Distance
Elevation

MAP FINDINGS

Site

Database(s)

EDR ID Number
EPA ID Number

SOIL AT 887 TO 911 MAIN ST (Continued)

S100831207

reduced to background.

Action Type: Release Abatement Measure
Action Status: Status or Interim Report Received
Action Date: 6/22/1995
Response Action Outcome: A permanent solution has been achieved. Contamination has not been reduced to background.

Action Type: Release Abatement Measure
Action Status: Status or Interim Report Received
Action Date: 6/3/1997
Response Action Outcome: A permanent solution has been achieved. Contamination has not been reduced to background.

Action Type: Partial RAO for this RTN
Action Status: RAO Statement Received
Action Date: 7/18/1997
Response Action Outcome: A permanent solution has been achieved. Contamination has not been reduced to background.

Action Type: TREGS
Action Status: WAVSIG
Action Date: 7/22/1993
Response Action Outcome: A permanent solution has been achieved. Contamination has not been reduced to background.

Action Type: TREGS
Action Status: WAVACC
Action Date: 7/27/1993
Response Action Outcome: A permanent solution has been achieved. Contamination has not been reduced to background.

Action Type: Tier Classification
Action Status: Transmittal, Notice, or Notification Received
Action Date: 7/27/1993
Response Action Outcome: A permanent solution has been achieved. Contamination has not been reduced to background.

Action Type: Release Abatement Measure
Action Status: Status or Interim Report Received
Action Date: 7/28/1995
Response Action Outcome: A permanent solution has been achieved. Contamination has not been reduced to background.

Action Type: Tier Classification
Action Status: Tier 2 Extension
Action Date: 8/5/1998
Response Action Outcome: A permanent solution has been achieved. Contamination has not been reduced to background.

Action Type: Tier Classification
Action Status: Tier 2 Classification
Action Date: 8/5/1998
Response Action Outcome: A permanent solution has been achieved. Contamination has not been reduced to background.

Action Type: Release Abatement Measure

Map ID
Direction
Distance
Elevation

MAP FINDINGS

Site

Database(s)

EDR ID Number
EPA ID Number

SOIL AT 887 TO 911 MAIN ST (Continued)

S100831207

Action Status: Status or Interim Report Received
Action Date: 9/8/1995
Response Action Outcome: A permanent solution has been achieved. Contamination has not been reduced to background.

INST CONTROL:

Name: SOIL AT 887 TO 911 MAIN ST
Address: 887 897 905-911 MAIN ST
City,State,Zip: MELROSE, MA 021762322
Release Tracking Number: 3-0026347
Action Type: AUL
Action Stat: LEGNOT
Action Date: 09/20/2007
Response Action Outcome: A3 - A permanent solution has been achieved. Contamination has not been reduced to background and an Activity and use Limitation (AUL) has been implemented.

Name: SOIL AT 887 TO 911 MAIN ST
Address: 887 897 905-911 MAIN ST
City,State,Zip: MELROSE, MA 021762322
Release Tracking Number: 3-0026347
Action Type: AUL
Action Stat: RECPT
Action Date: 09/17/2007
Response Action Outcome: A3 - A permanent solution has been achieved. Contamination has not been reduced to background and an Activity and use Limitation (AUL) has been implemented.

Name: GROUNDWATER AT 887 TO 911 MAIN ST
Address: 887 897 905-911 MAIN ST
City,State,Zip: MELROSE, MA 021762322
Release Tracking Number: 3-0026348
Action Type: AUL
Action Stat: LEGNOT
Action Date: 09/20/2007
Response Action Outcome: -

Name: GROUNDWATER AT 887 TO 911 MAIN ST
Address: 887 897 905-911 MAIN ST
City,State,Zip: MELROSE, MA 021762322
Release Tracking Number: 3-0026348
Action Type: AUL
Action Stat: RECPT
Action Date: 09/17/2007
Response Action Outcome: -

BROWNFIELDS 2:

Name: SOIL AT 887 TO 911 MAIN ST
Address: 887 897 905-911 MAIN ST
City,State,Zip: MELROSE, MA
RTN: 3-0026347
RAO Class: A3
Other RTNs: Not reported
Current Owner: Bulwark Melrose Llc,
MCP Status: RAO

Map ID
Direction
Distance
Elevation

MAP FINDINGS

Site

Database(s)

EDR ID Number
EPA ID Number

SOIL AT 887 TO 911 MAIN ST (Continued)

S100831207

AUL: Yes
COCs: Hydrocarbons, Methylnaphthalene
Former Use: Not reported
Current Use: Not reported
Total Acreage: 1.45
Fact Sheet: Not reported

Release:

Name: DANIELS LESAFFRE MOTORS
Address: 887 897 905-911 MAIN ST
City,State,Zip: MELROSE, MA 021760000
Release Tracking Number/Current Status: 3-0003453 / RAO
Primary ID: Not reported
Official City: MELROSE
Notification: 01/15/1991
Category: NONE
Status Date: 03/12/1999
Phase: Not reported
Response Action Outcome: A2 - A permanent solution has been achieved. Contamination has not been reduced to background.
Oil / Haz Material Type: Oil

[Click here to access the MA DEP site for this facility:](#)

Actions:

Action Type: Release Disposition
Action Status: Valid Transition Site
Action Date: 1/15/1991
Response Action Outcome: A permanent solution has been achieved. Contamination has not been reduced to background.

Action Type: TREGS
Action Status: WAVREC
Action Date: 10/1/1992
Response Action Outcome: A permanent solution has been achieved. Contamination has not been reduced to background.

Action Type: Release Abatement Measure
Action Status: Written Plan Received
Action Date: 10/15/1997
Response Action Outcome: A permanent solution has been achieved. Contamination has not been reduced to background.

Action Type: Release Abatement Measure
Action Status: Status or Interim Report Received
Action Date: 10/2/1995
Response Action Outcome: A permanent solution has been achieved. Contamination has not been reduced to background.

Action Type: Release Abatement Measure
Action Status: Status or Interim Report Received
Action Date: 10/4/1996
Response Action Outcome: A permanent solution has been achieved. Contamination has not been reduced to background.

Action Type: Release Abatement Measure

Map ID
Direction
Distance
Elevation

MAP FINDINGS

Site

Database(s)

EDR ID Number
EPA ID Number

SOIL AT 887 TO 911 MAIN ST (Continued)

S100831207

Action Status:	Status or Interim Report Received
Action Date:	11/6/1995
Response Action Outcome:	A permanent solution has been achieved. Contamination has not been reduced to background.
Action Type:	Release Abatement Measure
Action Status:	Status or Interim Report Received
Action Date:	12/11/1996
Response Action Outcome:	A permanent solution has been achieved. Contamination has not been reduced to background.
Action Type:	Release Abatement Measure
Action Status:	Written Plan Received
Action Date:	12/6/1994
Response Action Outcome:	A permanent solution has been achieved. Contamination has not been reduced to background.
Action Type:	Release Abatement Measure
Action Status:	Status or Interim Report Received
Action Date:	12/6/1995
Response Action Outcome:	A permanent solution has been achieved. Contamination has not been reduced to background.
Action Type:	Release Abatement Measure
Action Status:	Status or Interim Report Received
Action Date:	2/2/1996
Response Action Outcome:	A permanent solution has been achieved. Contamination has not been reduced to background.
Action Type:	Release Abatement Measure
Action Status:	Status or Interim Report Received
Action Date:	2/27/1995
Response Action Outcome:	A permanent solution has been achieved. Contamination has not been reduced to background.
Action Type:	Release Abatement Measure
Action Status:	Status or Interim Report Received
Action Date:	2/28/1997
Response Action Outcome:	A permanent solution has been achieved. Contamination has not been reduced to background.
Action Type:	Release Abatement Measure
Action Status:	Status or Interim Report Received
Action Date:	2/5/1999
Response Action Outcome:	A permanent solution has been achieved. Contamination has not been reduced to background.
Action Type:	Response Action Outcome - RAO
Action Status:	RAO Statement Received
Action Date:	3/12/1999
Response Action Outcome:	A permanent solution has been achieved. Contamination has not been reduced to background.
Action Type:	Release Abatement Measure
Action Status:	Status or Interim Report Received
Action Date:	3/31/1995
Response Action Outcome:	A permanent solution has been achieved. Contamination has not been

Map ID
Direction
Distance
Elevation

MAP FINDINGS

Site

Database(s)

EDR ID Number
EPA ID Number

SOIL AT 887 TO 911 MAIN ST (Continued)

S100831207

reduced to background.

Action Type: Release Abatement Measure
Action Status: Status or Interim Report Received
Action Date: 4/14/1995
Response Action Outcome: A permanent solution has been achieved. Contamination has not been reduced to background.

Action Type: Release Abatement Measure
Action Status: Status or Interim Report Received
Action Date: 4/22/1998
Response Action Outcome: A permanent solution has been achieved. Contamination has not been reduced to background.

Action Type: Release Abatement Measure
Action Status: Status or Interim Report Received
Action Date: 4/24/1995
Response Action Outcome: A permanent solution has been achieved. Contamination has not been reduced to background.

Action Type: Release Abatement Measure
Action Status: Status or Interim Report Received
Action Date: 4/30/1996
Response Action Outcome: A permanent solution has been achieved. Contamination has not been reduced to background.

Action Type: Release Abatement Measure
Action Status: Status or Interim Report Received
Action Date: 6/2/1997
Response Action Outcome: A permanent solution has been achieved. Contamination has not been reduced to background.

Action Type: Release Abatement Measure
Action Status: Status or Interim Report Received
Action Date: 6/22/1995
Response Action Outcome: A permanent solution has been achieved. Contamination has not been reduced to background.

Action Type: Release Abatement Measure
Action Status: Status or Interim Report Received
Action Date: 6/3/1997
Response Action Outcome: A permanent solution has been achieved. Contamination has not been reduced to background.

Action Type: Partial RAO for this RTN
Action Status: RAO Statement Received
Action Date: 7/18/1997
Response Action Outcome: A permanent solution has been achieved. Contamination has not been reduced to background.

Action Type: TREGS
Action Status: WAVSIG
Action Date: 7/22/1993
Response Action Outcome: A permanent solution has been achieved. Contamination has not been reduced to background.

Action Type: TREGS

Map ID
Direction
Distance
Elevation

MAP FINDINGS

Site

Database(s)

EDR ID Number
EPA ID Number

SOIL AT 887 TO 911 MAIN ST (Continued)

S100831207

Action Status: WAVACC
Action Date: 7/27/1993
Response Action Outcome: A permanent solution has been achieved. Contamination has not been reduced to background.

Action Type: Tier Classification
Action Status: Transmittal, Notice, or Notification Received
Action Date: 7/27/1993
Response Action Outcome: A permanent solution has been achieved. Contamination has not been reduced to background.

Action Type: Release Abatement Measure
Action Status: Status or Interim Report Received
Action Date: 7/28/1995
Response Action Outcome: A permanent solution has been achieved. Contamination has not been reduced to background.

Action Type: Tier Classification
Action Status: Tier 2 Extension
Action Date: 8/5/1998
Response Action Outcome: A permanent solution has been achieved. Contamination has not been reduced to background.

Action Type: Tier Classification
Action Status: Tier 2 Classification
Action Date: 8/5/1998
Response Action Outcome: A permanent solution has been achieved. Contamination has not been reduced to background.

Action Type: Release Abatement Measure
Action Status: Status or Interim Report Received
Action Date: 9/8/1995
Response Action Outcome: A permanent solution has been achieved. Contamination has not been reduced to background.

Chemicals:
Chemical: WASTE OIL
Quantity: Not reported
Location Type: COMMERCIAL
Location Type: AUTO BODY
Source: UST

Name: SOIL AT 887 TO 911 MAIN ST
Address: 887 897 905-911 MAIN ST
City,State,Zip: MELROSE, MA 021762322
Release Tracking Number/Current Status: 3-0026347 / RAO
Primary ID: Not reported
Official City: MELROSE
Notification: 10/27/2006
Category: 120 DY
Status Date: 09/17/2007
Phase: Not reported
Response Action Outcome: A3 - A permanent solution has been achieved. Contamination has not been reduced to background and an Activity and use Limitation (AUL) has been implemented.

Oil / Haz Material Type: Oil and Hazardous Material

MAP FINDINGS

SOIL AT 887 TO 911 MAIN ST (Continued)

S100831207

[Click here to access the MA DEP site for this facility:](#)

Actions:

Action Type: Release Disposition
Action Status: Reportable Release under MGL 21E
Action Date: 10/27/2006
Response Action Outcome: A permanent solution has been achieved. Contamination has not been reduced to background and an Activity and use Limitation (AUL) has been implemented.

Action Type: RNF
Action Status: Reportable Release under MGL 21E
Action Date: 10/27/2006
Response Action Outcome: A permanent solution has been achieved. Contamination has not been reduced to background and an Activity and use Limitation (AUL) has been implemented.

Action Type: Release Abatement Measure
Action Status: Written Plan Received
Action Date: 10/27/2006
Response Action Outcome: A permanent solution has been achieved. Contamination has not been reduced to background and an Activity and use Limitation (AUL) has been implemented.

Action Type: Release Abatement Measure
Action Status: Fee Received - FMCRA Use Only
Action Date: 10/31/2006
Response Action Outcome: A permanent solution has been achieved. Contamination has not been reduced to background and an Activity and use Limitation (AUL) has been implemented.

Action Type: An activity type that is related to an Audit
Action Status: NON-A
Action Date: 11/16/2009
Response Action Outcome: A permanent solution has been achieved. Contamination has not been reduced to background and an Activity and use Limitation (AUL) has been implemented.

Action Type: A Notice sent to a Potentially Responsible Party (PRP)
Action Status: A MassDEP piece of correspondence was issued (approvals, NORs, etc.)
Action Date: 11/6/2006
Response Action Outcome: A permanent solution has been achieved. Contamination has not been reduced to background and an Activity and use Limitation (AUL) has been implemented.

Action Type: Release Abatement Measure
Action Status: Status or Interim Report Received
Action Date: 3/5/2007
Response Action Outcome: A permanent solution has been achieved. Contamination has not been reduced to background and an Activity and use Limitation (AUL) has been implemented.

Action Type: Release Abatement Measure
Action Status: Modified Revised or Updated Plan Received
Action Date: 3/5/2007
Response Action Outcome: A permanent solution has been achieved. Contamination has not been reduced to background and an Activity and use Limitation (AUL) has been implemented.

MAP FINDINGS

SOIL AT 887 TO 911 MAIN ST (Continued)

S100831207

been implemented.

Action Type: An activity type that is related to an Audit
Action Status: Audit Follow-up Completion Statement Received
Action Date: 6/14/2010
Response Action Outcome: A permanent solution has been achieved. Contamination has not been reduced to background and an Activity and use Limitation (AUL) has been implemented.

Action Type: Response Action Outcome - RAO
Action Status: Revised Statement or Transmittal Received
Action Date: 6/14/2010
Response Action Outcome: A permanent solution has been achieved. Contamination has not been reduced to background and an Activity and use Limitation (AUL) has been implemented.

Action Type: A Notice sent to a Potentially Responsible Party (PRP)
Action Status: ALSSENT
Action Date: 9/10/2007
Response Action Outcome: A permanent solution has been achieved. Contamination has not been reduced to background and an Activity and use Limitation (AUL) has been implemented.

Action Type: An activity type that is related to an Audit
Action Status: Notice of Non-compliance related to an Audit
Action Date: 9/11/2009
Response Action Outcome: A permanent solution has been achieved. Contamination has not been reduced to background and an Activity and use Limitation (AUL) has been implemented.

Action Type: Response Action Outcome - RAO
Action Status: RAO Statement Received
Action Date: 9/17/2007
Response Action Outcome: A permanent solution has been achieved. Contamination has not been reduced to background and an Activity and use Limitation (AUL) has been implemented.

Action Type: Release Abatement Measure
Action Status: Completion Statement Received
Action Date: 9/17/2007
Response Action Outcome: A permanent solution has been achieved. Contamination has not been reduced to background and an Activity and use Limitation (AUL) has been implemented.

Action Type: Activity and Use Limitation
Action Status: Transmittal, Notice, or Notification Received
Action Date: 9/17/2007
Response Action Outcome: A permanent solution has been achieved. Contamination has not been reduced to background and an Activity and use Limitation (AUL) has been implemented.

Action Type: Response Action Outcome - RAO
Action Status: Fee Received - FMCRA Use Only
Action Date: 9/19/2007
Response Action Outcome: A permanent solution has been achieved. Contamination has not been reduced to background and an Activity and use Limitation (AUL) has been implemented.

Map ID
Direction
Distance
Elevation

MAP FINDINGS

Site

Database(s)

EDR ID Number
EPA ID Number

SOIL AT 887 TO 911 MAIN ST (Continued)

S100831207

Action Type: Activity and Use Limitation
Action Status: Legal Notice Published
Action Date: 9/20/2007
Response Action Outcome: A permanent solution has been achieved. Contamination has not been reduced to background and an Activity and use Limitation (AUL) has been implemented.

Action Type: An activity type that is related to an Audit
Action Status: NOA
Action Date: 9/8/2008
Response Action Outcome: A permanent solution has been achieved. Contamination has not been reduced to background and an Activity and use Limitation (AUL) has been implemented.

Action Type: Response Action Outcome - RAO
Action Status: Level III - Comprehensive Audit
Action Date: 9/8/2008
Response Action Outcome: A permanent solution has been achieved. Contamination has not been reduced to background and an Activity and use Limitation (AUL) has been implemented.

Chemicals:
Chemical: C9 THRU C18 ALIPHATIC HYDROCARBONS
Quantity: 10800 milligrams per kilogram
Chemical: C19 THRU C36 ALIPHATIC HYDROCARBONS
Quantity: 28000 milligrams per kilogram
Chemical: C11 THRU C22 AROMATIC HYDROCARBONS
Quantity: 20000 milligrams per kilogram
Chemical: C9 THRU C10 AROMATIC HYDROCARBONS
Quantity: 362 milligrams per kilogram
Chemical: 2-METHYLNAPHTHALENE
Quantity: 29.6 milligrams per kilogram

Name: GROUNDWATER AT 887 TO 911 MAIN ST
Address: 887 897 905-911 MAIN ST
City,State,Zip: MELROSE, MA 021762322
Release Tracking Number/Current Status: 3-0026348 / RAO
Primary ID: Not reported
Official City: MELROSE
Notification: 10/27/2006
Category: 120 DY
Status Date: 09/17/2007
Phase: Not reported
Response Action Outcome: -
Oil / Haz Material Type: Oil and Hazardous Material

[Click here to access the MA DEP site for this facility:](#)

Actions:
Action Type: Release Abatement Measure
Action Status: Written Plan Received
Action Date: 10/27/2006
Response Action Outcome: Not reported

Action Type: RNF
Action Status: Reportable Release under MGL 21E

Map ID
Direction
Distance
Elevation

MAP FINDINGS

Site

Database(s)

EDR ID Number
EPA ID Number

SOIL AT 887 TO 911 MAIN ST (Continued)

S100831207

Action Date:	10/27/2006
Response Action Outcome:	Not reported
Action Type:	Release Disposition
Action Status:	Reportable Release under MGL 21E
Action Date:	10/27/2006
Response Action Outcome:	Not reported
Action Type:	Release Abatement Measure
Action Status:	Fee Received - FMCRA Use Only
Action Date:	10/31/2006
Response Action Outcome:	Not reported
Action Type:	An activity type that is related to an Audit
Action Status:	NON-A
Action Date:	11/16/2009
Response Action Outcome:	Not reported
Action Type:	A Notice sent to a Potentially Responsible Party (PRP)
Action Status:	A MassDEP piece of correspondence was issued (approvals, NORs, etc.
Action Date:	11/6/2006
Response Action Outcome:	Not reported
Action Type:	Release Abatement Measure
Action Status:	Modified Revised or Updated Plan Received
Action Date:	3/5/2007
Response Action Outcome:	Not reported
Action Type:	Release Abatement Measure
Action Status:	Status or Interim Report Received
Action Date:	3/5/2007
Response Action Outcome:	Not reported
Action Type:	Response Action Outcome - RAO
Action Status:	Revised Statement or Transmittal Received
Action Date:	6/14/2010
Response Action Outcome:	Not reported
Action Type:	An activity type that is related to an Audit
Action Status:	Audit Follow-up Completion Statement Received
Action Date:	6/14/2010
Response Action Outcome:	Not reported
Action Type:	A Notice sent to a Potentially Responsible Party (PRP)
Action Status:	ALSENT
Action Date:	9/10/2007
Response Action Outcome:	Not reported
Action Type:	An activity type that is related to an Audit
Action Status:	Notice of Non-compliance related to an Audit
Action Date:	9/11/2009
Response Action Outcome:	Not reported
Action Type:	Release Abatement Measure
Action Status:	Completion Statement Received
Action Date:	9/17/2007
Response Action Outcome:	Not reported

Map ID
Direction
Distance
Elevation

MAP FINDINGS

Site

Database(s)

EDR ID Number
EPA ID Number

SOIL AT 887 TO 911 MAIN ST (Continued)

S100831207

Action Type: Activity and Use Limitation
Action Status: Transmittal, Notice, or Notification Received
Action Date: 9/17/2007
Response Action Outcome: Not reported

Action Type: Response Action Outcome - RAO
Action Status: RAO Statement Received
Action Date: 9/17/2007
Response Action Outcome: Not reported

Action Type: Response Action Outcome - RAO
Action Status: Fee Received - FMCRA Use Only
Action Date: 9/19/2007
Response Action Outcome: Not reported

Action Type: Activity and Use Limitation
Action Status: Legal Notice Published
Action Date: 9/20/2007
Response Action Outcome: Not reported

Action Type: Response Action Outcome - RAO
Action Status: Level III - Comprehensive Audit
Action Date: 9/8/2008
Response Action Outcome: Not reported

Action Type: An activity type that is related to an Audit
Action Status: NOA
Action Date: 9/8/2008
Response Action Outcome: Not reported

Chemicals:
Chemical: TETRACHLOROETHYLENE
Quantity: 3700 parts per billion
Chemical: TRICHLOROETHENE
Quantity: 3800 parts per billion
Chemical: VINYL CHLORIDE
Quantity: 100 parts per billion
Chemical: C5 THRU C8 ALIPHATIC HYDROCARBONS
Quantity: 5260 parts per billion
Chemical: DICHLOROETHYLENE-CIS
Quantity: 11000 parts per billion

93
West
1/2-1
0.661 mi.
3489 ft.

**BUILDING 400
400 FELLVIEW TERRACE
STONEHAM, MA 02180**

**MA SHWS S100829731
MA LAST N/A
MA RELEASE
MA ENF**

**Relative:
Higher
Actual:
57 ft.**

SHWS:
Name: CONDOMINIUM COMPLEX
Address: 400 FELLVIEW TERRACE
City,State,Zip: STONEHAM, MA 021800000
Facility ID: 3-0035804
Source Type: LINE
Release Town: STONEHAM
Notification Date: 08/16/2019
Category: 72 HR

Map ID
Direction
Distance
Elevation

MAP FINDINGS

Site

Database(s)

EDR ID Number
EPA ID Number

BUILDING 400 (Continued)

S100829731

Associated ID: Not reported
Current Status: RAONR
Status Date: 07/31/2020
Phase: Not reported
Response Action Outcome: Not reported
Oil Or Haz Material: Oil

Name: FELLOSVIEW TERRACE APARTMENTS
Address: 400 FELLOSVIEW TER
City,State,Zip: STONEHAM, MA 02180
Facility ID: 3-0003973
Source Type: Not reported
Release Town: STONEHAM
Notification Date: 07/15/1992
Category: NONE
Associated ID: Not reported
Current Status: RAO
Status Date: 02/19/2008
Phase: Not reported
Response Action Outcome: A2
Oil Or Haz Material: Oil

Name: BUILDING 400
Address: 400 FELLOSVIEW TERRACE
City,State,Zip: STONEHAM, MA 021800000
Facility ID: 3-0035767
Source Type: UNKNOWN
Release Town: STONEHAM
Notification Date: 07/31/2019
Category: 120 DY
Associated ID: 3-0035767
Current Status: PSNC
Status Date: 08/06/2021
Phase: Not reported
Response Action Outcome: PN
Oil Or Haz Material: Oil and Hazardous Material

Name: BUILDING 400
Address: 400 FELLOSVIEW TERRACE
City,State,Zip: STONEHAM, MA 021800000
Facility ID: 3-0035767
Source Type: LINE
Release Town: STONEHAM
Notification Date: 07/31/2019
Category: 120 DY
Associated ID: 3-0035767
Current Status: PSNC
Status Date: 08/06/2021
Phase: Not reported
Response Action Outcome: PN
Oil Or Haz Material: Oil and Hazardous Material

LAST:

Name: CONDOMINIUM COMPLEX
Address: 400 FELLOSVIEW TERRACE
City,State,Zip: STONEHAM, MA 021800000
Release Tracking Number/Current Status: 3-0035804 / RAONR

Map ID
Direction
Distance
Elevation

MAP FINDINGS

Site

Database(s)

EDR ID Number
EPA ID Number

BUILDING 400 (Continued)

S100829731

Source Type: AST
Release Town: STONEHAM
Notification Date: 08/16/2019
Category: 72 HR
Associated ID: Not reported
Status Date: 07/31/2020
Phase: Not reported
Response Action Outcome: -
Oil Or Haz Material: Oil

Chemicals:
Chemical: C5 THRU C8 ALIPHATIC HYDROCARBONS
Quantity: 13000 MG/M3
Location Type: RESIDENTIAL
Source: AST
Source: LINE

Actions:

Action Type: Immediate Response Action
Action Status: Written Plan Received
Action Date: 10/18/2019
Response Action Outcome: Not reported

Action Type: Immediate Response Action
Action Status: Level I - Technical Screen Audit
Action Date: 10/25/2019
Response Action Outcome: Not reported

Action Type: Immediate Response Action
Action Status: Status or Interim Report Received
Action Date: 2/27/2020
Response Action Outcome: Not reported

Action Type: Immediate Response Action
Action Status: Modified Revised or Updated Plan Received
Action Date: 2/27/2020
Response Action Outcome: Not reported

Action Type: Immediate Response Action
Action Status: Modified Revised or Updated Plan Received
Action Date: 3/3/2020
Response Action Outcome: Not reported

Action Type: Immediate Response Action
Action Status: Status or Interim Report Received
Action Date: 3/3/2020
Response Action Outcome: Not reported

Action Type: Immediate Response Action
Action Status: Level I - Technical Screen Audit
Action Date: 3/4/2020
Response Action Outcome: Not reported

Action Type: Immediate Response Action
Action Status: Level I - Technical Screen Audit
Action Date: 6/22/2021
Response Action Outcome: Not reported

Map ID
Direction
Distance
Elevation

MAP FINDINGS

Site

Database(s)

EDR ID Number
EPA ID Number

BUILDING 400 (Continued)

S100829731

Action Type:	Immediate Response Action
Action Status:	Status or Interim Report Received
Action Date:	6/30/2020
Response Action Outcome:	Not reported
Action Type:	Immediate Response Action
Action Status:	RMRINI
Action Date:	6/30/2020
Response Action Outcome:	Not reported
Action Type:	Immediate Response Action
Action Status:	RMRINT
Action Date:	7/17/2020
Response Action Outcome:	Not reported
Action Type:	Immediate Response Action
Action Status:	Status or Interim Report Received
Action Date:	7/17/2020
Response Action Outcome:	Not reported
Action Type:	Tier Classification
Action Status:	RTN Linked to TCLASS Via Tier Classification Submittal
Action Date:	7/31/2020
Response Action Outcome:	Not reported
Action Type:	RAO Not Required
Action Status:	Linked to a Tier Classified Site
Action Date:	7/31/2020
Response Action Outcome:	Not reported
Action Type:	Tier Classification
Action Status:	Transmittal, Notice, or Notification Received
Action Date:	7/31/2020
Response Action Outcome:	Not reported
Action Type:	Tier Classification
Action Status:	TIERI
Action Date:	7/31/2020
Response Action Outcome:	Not reported
Action Type:	Immediate Response Action
Action Status:	Oral Approval of Plan or Action
Action Date:	8/16/2019
Response Action Outcome:	Not reported
Action Type:	Release Disposition
Action Status:	Reportable Release under MGL 21E
Action Date:	8/16/2019
Response Action Outcome:	Not reported
Action Type:	A Notice sent to a Potentially Responsible Party (PRP)
Action Status:	A MassDEP piece of correspondence was issued (approvals, NORs, etc.)
Action Date:	9/13/2019
Response Action Outcome:	Not reported
Action Type:	BOL
Action Status:	Transmittal, Notice, or Notification Received

Map ID
Direction
Distance
Elevation

MAP FINDINGS

Site

Database(s)

EDR ID Number
EPA ID Number

BUILDING 400 (Continued)

S100829731

Action Date: 9/6/2019
Response Action Outcome: Not reported

Release:

Name: FELLSVIEW TERRACE APARTMENTS
Address: 400 FELLSVIEW TER
City, State, Zip: STONEHAM, MA 02180
Release Tracking Number/Current Status: 3-0003973 / RAO
Primary ID: Not reported
Official City: STONEHAM
Notification: 07/15/1992
Category: NONE
Status Date: 02/19/2008
Phase: Not reported
Response Action Outcome: A2 - A permanent solution has been achieved. Contamination has not been reduced to background.
Oil / Haz Material Type: Oil

[Click here to access the MA DEP site for this facility:](#)

Actions:

Action Type: A Notice sent to a Potentially Responsible Party (PRP)
Action Status: A MassDEP piece of correspondence was issued (approvals, NORs, etc.)
Action Date: 1/17/2007
Response Action Outcome: A permanent solution has been achieved. Contamination has not been reduced to background.

Action Type: TREGS
Action Status: WAVACC
Action Date: 10/4/1993
Response Action Outcome: A permanent solution has been achieved. Contamination has not been reduced to background.

Action Type: Response Action Outcome - RAO
Action Status: RAO Statement Received
Action Date: 2/19/2008
Response Action Outcome: A permanent solution has been achieved. Contamination has not been reduced to background.

Action Type: Response Action Outcome - RAO
Action Status: Level I - Technical Screen Audit
Action Date: 4/25/2008
Response Action Outcome: A permanent solution has been achieved. Contamination has not been reduced to background.

Action Type: Release Disposition
Action Status: Valid Transition Site
Action Date: 7/15/1992
Response Action Outcome: A permanent solution has been achieved. Contamination has not been reduced to background.

Action Type: TREGS
Action Status: WAVREC
Action Date: 7/30/1993
Response Action Outcome: A permanent solution has been achieved. Contamination has not been reduced to background.

Map ID
Direction
Distance
Elevation

MAP FINDINGS

Site

Database(s)

EDR ID Number
EPA ID Number

BUILDING 400 (Continued)

S100829731

reduced to background.

Action Type: Compliance and Enforcement Action
Action Status: Notice of Non-Compliance Issued
Action Date: 7/31/2007
Response Action Outcome: A permanent solution has been achieved. Contamination has not been reduced to background.

Action Type: RLFA
Action Status: FOLOFF
Action Date: 8/10/2007
Response Action Outcome: A permanent solution has been achieved. Contamination has not been reduced to background.

Action Type: TREGS
Action Status: WAVSIG
Action Date: 9/27/1993
Response Action Outcome: A permanent solution has been achieved. Contamination has not been reduced to background.

Action Type: Compliance and Enforcement Action
Action Status: ACO
Action Date: 9/28/2007
Response Action Outcome: A permanent solution has been achieved. Contamination has not been reduced to background.

Chemicals:

Chemical: PETROLEUM
Quantity: Not reported
Location Type: APARTMENT
Location Type: RESIDENTIAL

Name: BUILDING 400
Address: 400 FELLSVIEW TERRACE
City,State,Zip: STONEHAM, MA 021800000
Release Tracking Number/Current Status: 3-0035767 / PSNC
Primary ID: 3-0035767
Official City: STONEHAM
Notification: 07/31/2019
Category: 120 DY
Status Date: 08/06/2021
Phase: Not reported
Response Action Outcome: PN - PN
Oil / Haz Material Type: Oil and Hazardous Material

[Click here to access the MA DEP site for this facility:](#)

Actions:

Action Type: RNF
Action Status: Reportable Release under MGL 21E
Action Date: 7/31/2019
Response Action Outcome: PN

Action Type: Release Disposition
Action Status: Reportable Release under MGL 21E
Action Date: 7/31/2019

Map ID
Direction
Distance
Elevation

MAP FINDINGS

Site

Database(s)

EDR ID Number
EPA ID Number

BUILDING 400 (Continued)

S100829731

Response Action Outcome:	PN
Action Type:	RNFE
Action Status:	Transmittal, Notice, or Notification Received
Action Date:	7/31/2019
Response Action Outcome:	PN
Action Type:	Tier Classification
Action Status:	TIER1
Action Date:	7/31/2020
Response Action Outcome:	PN
Action Type:	Tier Classification
Action Status:	RTN Linked to TCLASS Via Tier Classification Submittal
Action Date:	7/31/2020
Response Action Outcome:	PN
Action Type:	Tier Classification
Action Status:	Transmittal, Notice, or Notification Received
Action Date:	7/31/2020
Response Action Outcome:	PN
Action Type:	Phase 1
Action Status:	Completion Statement Received
Action Date:	7/31/2020
Response Action Outcome:	PN
Action Type:	A Notice sent to a Potentially Responsible Party (PRP)
Action Status:	A MassDEP piece of correspondence was issued (approvals, NORs, etc.)
Action Date:	8/21/2019
Response Action Outcome:	PN
Action Type:	Immediate Response Action
Action Status:	Status or Interim Report Received
Action Date:	8/26/2020
Response Action Outcome:	PN
Action Type:	Immediate Response Action
Action Status:	RMRINT
Action Date:	8/26/2020
Response Action Outcome:	PN
Action Type:	Response Action Outcome - RAO
Action Status:	PSNRCD
Action Date:	8/6/2021
Response Action Outcome:	PN
Action Type:	Immediate Response Action
Action Status:	Completion Statement Received
Action Date:	8/6/2021
Response Action Outcome:	PN
Action Type:	Response Action Outcome - RAO
Action Status:	Level I - Technical Screen Audit
Action Date:	9/20/2021
Response Action Outcome:	PN

Map ID
Direction
Distance
Elevation

MAP FINDINGS

Site

Database(s)

EDR ID Number
EPA ID Number

BUILDING 400 (Continued)

S100829731

Action Type: Immediate Response Action
Action Status: RMRINT
Action Date: 9/23/2020
Response Action Outcome: PN

Action Type: Immediate Response Action
Action Status: Status or Interim Report Received
Action Date: 9/23/2020
Response Action Outcome: PN

Chemicals:
Chemical: C11 THRU C22 AROMATIC HYDROCARBONS
Quantity: 1400 milligrams per kilogram
Chemical: C9 THRU C18 ALIPHATIC HYDROCARBONS
Quantity: 2700 milligrams per kilogram
Chemical: C9 THRU C10 AROMATIC HYDROCARBONS
Quantity: 650 milligrams per kilogram
Chemical: NAPHTHALENE
Quantity: 19 milligrams per kilogram
Source: LINE
Source: UNKNOWN

Name: CONDOMINIUM COMPLEX
Address: 400 FELLSVIEW TERRACE
City,State,Zip: STONEHAM, MA 021800000
Release Tracking Number/Current Status: 3-0035804 / RAONR
Primary ID: Not reported
Official City: STONEHAM
Notification: 08/16/2019
Category: 72 HR
Status Date: 07/31/2020
Phase: Not reported
Response Action Outcome: -
Oil / Haz Material Type: Oil

[Click here to access the MA DEP site for this facility:](#)

Actions:
Action Type: Immediate Response Action
Action Status: Written Plan Received
Action Date: 10/18/2019
Response Action Outcome: Not reported

Action Type: Immediate Response Action
Action Status: Level I - Technical Screen Audit
Action Date: 10/25/2019
Response Action Outcome: Not reported

Action Type: Immediate Response Action
Action Status: Status or Interim Report Received
Action Date: 2/27/2020
Response Action Outcome: Not reported

Action Type: Immediate Response Action
Action Status: Modified Revised or Updated Plan Received
Action Date: 2/27/2020

Map ID
Direction
Distance
Elevation

MAP FINDINGS

Site

Database(s)

EDR ID Number
EPA ID Number

BUILDING 400 (Continued)

S100829731

Response Action Outcome:	Not reported
Action Type:	Immediate Response Action
Action Status:	Modified Revised or Updated Plan Received
Action Date:	3/3/2020
Response Action Outcome:	Not reported
Action Type:	Immediate Response Action
Action Status:	Status or Interim Report Received
Action Date:	3/3/2020
Response Action Outcome:	Not reported
Action Type:	Immediate Response Action
Action Status:	Level I - Technical Screen Audit
Action Date:	3/4/2020
Response Action Outcome:	Not reported
Action Type:	Immediate Response Action
Action Status:	Level I - Technical Screen Audit
Action Date:	6/22/2021
Response Action Outcome:	Not reported
Action Type:	Immediate Response Action
Action Status:	Status or Interim Report Received
Action Date:	6/30/2020
Response Action Outcome:	Not reported
Action Type:	Immediate Response Action
Action Status:	RMRINI
Action Date:	6/30/2020
Response Action Outcome:	Not reported
Action Type:	Immediate Response Action
Action Status:	RMRINT
Action Date:	7/17/2020
Response Action Outcome:	Not reported
Action Type:	Immediate Response Action
Action Status:	Status or Interim Report Received
Action Date:	7/17/2020
Response Action Outcome:	Not reported
Action Type:	Tier Classification
Action Status:	RTN Linked to TCLASS Via Tier Classification Submittal
Action Date:	7/31/2020
Response Action Outcome:	Not reported
Action Type:	RAO Not Required
Action Status:	Linked to a Tier Classified Site
Action Date:	7/31/2020
Response Action Outcome:	Not reported
Action Type:	Tier Classification
Action Status:	Transmittal, Notice, or Notification Received
Action Date:	7/31/2020
Response Action Outcome:	Not reported

Map ID
Direction
Distance
Elevation

MAP FINDINGS

Site

Database(s)

EDR ID Number
EPA ID Number

BUILDING 400 (Continued)

S100829731

Action Type:	Tier Classification
Action Status:	TIER1
Action Date:	7/31/2020
Response Action Outcome:	Not reported
Action Type:	Immediate Response Action
Action Status:	Oral Approval of Plan or Action
Action Date:	8/16/2019
Response Action Outcome:	Not reported
Action Type:	Release Disposition
Action Status:	Reportable Release under MGL 21E
Action Date:	8/16/2019
Response Action Outcome:	Not reported
Action Type:	A Notice sent to a Potentially Responsible Party (PRP)
Action Status:	A MassDEP piece of correspondence was issued (approvals, NORs, etc.)
Action Date:	9/13/2019
Response Action Outcome:	Not reported
Action Type:	BOL
Action Status:	Transmittal, Notice, or Notification Received
Action Date:	9/6/2019
Response Action Outcome:	Not reported

Chemicals:

Chemical:	C5 THRU C8 ALIPHATIC HYDROCARBONS
Quantity:	13000 MG/M3
Location Type:	RESIDENTIAL
Source:	AST
Source:	LINE

ENFORCEMENT:

Name:	MATTERA, PAUL, AS TRUSTEE OF FELLSVIEW TERRACE CONDOMINIUM TRUST
Address:	400 FELLSVIEW TER
City,State,Zip:	STONEHAM, MA 02180
Region:	NERO
DEP Region:	NERO
DEP Program:	3a
DEP Bureau:	BWSC
Program:	BWSC
Program Id:	3-0003973
High Or Low Level Enforcement:	HLE
FMF #:	0
Town Where Violation Occurred:	Not reported
Date Executed:	09/28/2007
ENF #:	ACO-NE-07-3A041
Document Type:	ACO
AG Ref (Y/N):	Not reported
Doc Archived (Y/N):	Not reported
EJ Community (Y/N):	Not reported
Regional Comment:	Not reported
Final Payment Due Date:	Not reported
ACOP \$:	Not reported
PAN \$:	Not reported
EMS (Y/N):	Not reported

Map ID
Direction
Distance
Elevation

MAP FINDINGS

Site

Database(s)

EDR ID Number
EPA ID Number

BUILDING 400 (Continued)

S100829731

EMS\$: Not reported
SEP (Y/N): Not reported
SEP \$: Not reported
Demand \$: Not reported
Suspended \$: Not reported
Ownership: Commercially Owned

Name: HOGAN, NANCY AS TRUSTEE OF FELLSVIEW CONDOMINIUM TRUST
Address: 400 FELLSVIEW TER
City,State,Zip: STONEHAM, MA 02180
Region: NERO
DEP Region: NERO
DEP Program: 3a
DEP Bureau: BWSC
Program: BWSC
Program Id: 3-0003973
High Or Low Level Enforcement: LLE
FMF #: 0
Town Where Violation Occurred: Not reported
Date Executed: 07/31/2007
ENF #: NON-NE-07-3A111
Document Type: NON
AG Ref (Y/N): Not reported
Doc Archived (Y/N): Not reported
EJ Community (Y/N): Not reported
Regional Comment: Not reported
Final Payment Due Date: Not reported
ACOP \$: Not reported
PAN \$: Not reported
EMS (Y/N): Not reported
EMS\$: Not reported
SEP (Y/N): Not reported
SEP \$: Not reported
Demand \$: Not reported
Suspended \$: Not reported
Ownership: Commercially Owned

94
West
1/2-1
0.681 mi.
3594 ft.

SUPER PETROLEUM GAS STATION
102 LYNN FELLS PKWY
STONEHAM, MA 02180

MA SHWS S105309475
MA RELEASE N/A

Relative:
Higher
Actual:
63 ft.

SHWS:
Name: SUPER PETROLEUM GAS STATION
Address: 102 LYNN FELLS PKWY
City,State,Zip: STONEHAM, MA 021800000
Facility ID: 3-0021595
Source Type: Not reported
Release Town: STONEHAM
Notification Date: 03/20/2002
Category: 120 DY
Associated ID: Not reported
Current Status: RAO
Status Date: 03/21/2003
Phase: Not reported
Response Action Outcome: A2
Oil Or Haz Material: Oil

Map ID
Direction
Distance
Elevation

MAP FINDINGS

Site

Database(s)

EDR ID Number
EPA ID Number

SUPER PETROLEUM GAS STATION (Continued)

S105309475

Release:

Name: SUPER PETROLEUM GAS STATION
Address: 102 LYNN FELLS PKWY
City,State,Zip: STONEHAM, MA 021800000
Release Tracking Number/Current Status: 3-0021595 / RAO
Primary ID: Not reported
Official City: STONEHAM
Notification: 03/20/2002
Category: 120 DY
Status Date: 03/21/2003
Phase: Not reported
Response Action Outcome: A2 - A permanent solution has been achieved. Contamination has not been reduced to background.
Oil / Haz Material Type: Oil

[Click here to access the MA DEP site for this facility:](#)

Actions:

Action Type: Release Disposition
Action Status: Reportable Release under MGL 21E
Action Date: 3/20/2002
Response Action Outcome: A permanent solution has been achieved. Contamination has not been reduced to background.

Action Type: RNF
Action Status: Reportable Release under MGL 21E
Action Date: 3/20/2002
Response Action Outcome: A permanent solution has been achieved. Contamination has not been reduced to background.

Action Type: Response Action Outcome - RAO
Action Status: RAO Statement Received
Action Date: 3/21/2003
Response Action Outcome: A permanent solution has been achieved. Contamination has not been reduced to background.

Action Type: A Notice sent to a Potentially Responsible Party (PRP)
Action Status: A MassDEP piece of correspondence was issued (approvals, NORs, etc.)
Action Date: 4/30/2002
Response Action Outcome: A permanent solution has been achieved. Contamination has not been reduced to background.

Chemicals:

Chemical: C11 THRU C22 AROMATIC HYDROCARBONS
Quantity: 110 milligrams per kilogram
Chemical: DISSOLVED LEAD
Quantity: 0.03 milligrams per liter
Chemical: C9 THRU C10 AROMATIC HYDROCARBONS
Quantity: 224 milligrams per kilogram

Map ID
Direction
Distance
Elevation

MAP FINDINGS

Site

Database(s)

EDR ID Number
EPA ID Number

95
SE
1/2-1
0.684 mi.
3610 ft.

RESIDENTIAL PROPERTY
14 WHITWELL STREET
MELROSE, MA 02176

MA SHWS S128621391
MA LAST N/A
MA RELEASE

Relative:
Higher

SHWS:

Actual:
89 ft.

Name: RESIDENTIAL PROPERTY
Address: 14 WHITWELL STREET
City,State,Zip: MELROSE, MA 021760000
Facility ID: 3-0037427
Source Type: UNKNOWN
Release Town: MELROSE
Notification Date: 04/27/2022
Category: 120 DY
Associated ID: Not reported
Current Status: UNCLSS
Status Date: 04/27/2022
Phase: Not reported
Response Action Outcome: Not reported
Oil Or Haz Material: Oil and Hazardous Material

LAST:

Name: RESIDENTIAL PROPERTY
Address: 14 WHITWELL STREET
City,State,Zip: MELROSE, MA 021760000
Release Tracking Number/Current Status: 3-0037427 / UNCLSS
Source Type: AST
Release Town: MELROSE
Notification Date: 04/27/2022
Category: 120 DY
Associated ID: Not reported
Status Date: 04/27/2022
Phase: Not reported
Response Action Outcome: -
Oil Or Haz Material: Oil and Hazardous Material

Chemicals:

Chemical: C9 THRU C18 ALIPHATIC HYDROCARBONS
Quantity: 1100 milligrams per kilogram
Chemical: TPH
Quantity: 3670 milligrams per kilogram
Chemical: 2-METHYLNAPHTHALENE
Quantity: 1.39 milligrams per kilogram
Source: UNKNOWN
Source: AST

Actions:

Action Type: Release Abatement Measure
Action Status: Written Plan Received
Action Date: 10/17/2022
Response Action Outcome: Not reported

Action Type: BOL
Action Status: Transmittal, Notice, or Notification Received
Action Date: 10/17/2022
Response Action Outcome: Not reported

Action Type: RNF
Action Status: Reportable Release under MGL 21E

Map ID
Direction
Distance
Elevation

MAP FINDINGS

Site

Database(s)

EDR ID Number
EPA ID Number

RESIDENTIAL PROPERTY (Continued)

S128621391

Action Date: 4/27/2022
Response Action Outcome: Not reported

Action Type: RNFE
Action Status: Transmittal, Notice, or Notification Received
Action Date: 4/27/2022
Response Action Outcome: Not reported

Action Type: Release Disposition
Action Status: Reportable Release under MGL 21E
Action Date: 4/27/2022
Response Action Outcome: Not reported

Action Type: A Notice sent to a Potentially Responsible Party (PRP)
Action Status: A MassDEP piece of correspondence was issued (approvals, NORs, etc.)
Action Date: 6/2/2022
Response Action Outcome: Not reported

Release:

Name: RESIDENTIAL PROPERTY
Address: 14 WHITWELL STREET
City,State,Zip: MELROSE, MA 021760000
Release Tracking Number/Current Status: 3-0037427 / UNCLSS
Primary ID: Not reported
Official City: MELROSE
Notification: 04/27/2022
Category: 120 DY
Status Date: 04/27/2022
Phase: Not reported
Response Action Outcome: -
Oil / Haz Material Type: Oil and Hazardous Material

[Click here to access the MA DEP site for this facility:](#)

Actions:

Action Type: Release Abatement Measure
Action Status: Written Plan Received
Action Date: 10/17/2022
Response Action Outcome: Not reported

Action Type: BOL
Action Status: Transmittal, Notice, or Notification Received
Action Date: 10/17/2022
Response Action Outcome: Not reported

Action Type: RNF
Action Status: Reportable Release under MGL 21E
Action Date: 4/27/2022
Response Action Outcome: Not reported

Action Type: RNFE
Action Status: Transmittal, Notice, or Notification Received
Action Date: 4/27/2022
Response Action Outcome: Not reported

Map ID
Direction
Distance
Elevation

MAP FINDINGS

Site

Database(s)

EDR ID Number
EPA ID Number

RESIDENTIAL PROPERTY (Continued)

S128621391

Action Type: Release Disposition
Action Status: Reportable Release under MGL 21E
Action Date: 4/27/2022
Response Action Outcome: Not reported

Action Type: A Notice sent to a Potentially Responsible Party (PRP)
Action Status: A MassDEP piece of correspondence was issued (approvals, NORs, etc.)
Action Date: 6/2/2022
Response Action Outcome: Not reported

Chemicals:
Chemical: C9 THRU C18 ALIPHATIC HYDROCARBONS
Quantity: 1100 milligrams per kilogram
Chemical: TPH
Quantity: 3670 milligrams per kilogram
Chemical: 2-METHYLNAPHTHALENE
Quantity: 1.39 milligrams per kilogram
Source: UNKNOWN
Source: AST

96
NNE
1/2-1
0.706 mi.
3726 ft.

NAPA AUTO PARTS
142 FRANKLIN ST
MELROSE, MA 02176

MA SHWS S108859137
MA LAST N/A
MA RELEASE

Relative:
Higher
Actual:
64 ft.

SHWS:
Name: TUCKERS AUTO SUPPLY
Address: 142 FRANKLIN ST
City,State,Zip: MELROSE, MA 021760000
Facility ID: 3-0027163
Source Type: Not reported
Release Town: MELROSE
Notification Date: 10/09/2007
Category: 120 DY
Associated ID: Not reported
Current Status: RAO
Status Date: 12/13/2007
Phase: Not reported
Response Action Outcome: B1
Oil Or Haz Material: Oil and Hazardous Material

LAST:
Name: NAPA AUTO PARTS
Address: 142 FRANKLIN ST
City,State,Zip: MELROSE, MA 021760000
Release Tracking Number/Current Status: 3-0027923 / RAO
Source Type: AST
Release Town: MELROSE
Notification Date: 08/22/2008
Category: TWO HR
Associated ID: Not reported
Status Date: 05/03/2010
Phase: Not reported
Response Action Outcome: A2 - A permanent solution has been achieved. Contamination has not been reduced to background.
Oil Or Haz Material: Oil

Map ID
Direction
Distance
Elevation

MAP FINDINGS

Site

Database(s)

EDR ID Number
EPA ID Number

NAPA AUTO PARTS (Continued)

S108859137

Chemicals:

Chemical: #2 FUEL OIL
Quantity: 200 gallons
Chemical: #2 FUEL OIL
Quantity: 2 inches
Location Type: COMMERCIAL
Source: AST

Actions:

Action Type: Immediate Response Action
Action Status: Level I - Technical Screen Audit
Action Date: 1/14/2009
Response Action Outcome: A permanent solution has been achieved. Contamination has not been reduced to background.

Action Type: Immediate Response Action
Action Status: Status or Interim Report Received
Action Date: 1/25/2010
Response Action Outcome: A permanent solution has been achieved. Contamination has not been reduced to background.

Action Type: Immediate Response Action
Action Status: RMRINT
Action Date: 1/25/2010
Response Action Outcome: A permanent solution has been achieved. Contamination has not been reduced to background.

Action Type: A Notice sent to a Potentially Responsible Party (PRP)
Action Status: A MassDEP piece of correspondence was issued (approvals, NORs, etc.)
Action Date: 10/2/2008
Response Action Outcome: A permanent solution has been achieved. Contamination has not been reduced to background.

Action Type: RLFA
Action Status: FOLOFF
Action Date: 10/21/2008
Response Action Outcome: A permanent solution has been achieved. Contamination has not been reduced to background.

Action Type: Immediate Response Action
Action Status: Written Plan Received
Action Date: 10/6/2008
Response Action Outcome: A permanent solution has been achieved. Contamination has not been reduced to background.

Action Type: RNF
Action Status: Reportable Release under MGL 21E
Action Date: 10/6/2008
Response Action Outcome: A permanent solution has been achieved. Contamination has not been reduced to background.

Action Type: Immediate Response Action
Action Status: Imminent Hazard Evaluation Received
Action Date: 10/6/2008
Response Action Outcome: A permanent solution has been achieved. Contamination has not been reduced to background.

Map ID
Direction
Distance
Elevation

MAP FINDINGS

Site

Database(s)

EDR ID Number
EPA ID Number

NAPA AUTO PARTS (Continued)

S108859137

Action Type: Immediate Response Action
Action Status: Level I - Technical Screen Audit
Action Date: 11/3/2008
Response Action Outcome: A permanent solution has been achieved. Contamination has not been reduced to background.

Action Type: Immediate Response Action
Action Status: RMRINI
Action Date: 12/29/2008
Response Action Outcome: A permanent solution has been achieved. Contamination has not been reduced to background.

Action Type: Immediate Response Action
Action Status: Modified Revised or Updated Plan Received
Action Date: 12/29/2008
Response Action Outcome: A permanent solution has been achieved. Contamination has not been reduced to background.

Action Type: Immediate Response Action
Action Status: Level I - Technical Screen Audit
Action Date: 2/18/2010
Response Action Outcome: A permanent solution has been achieved. Contamination has not been reduced to background.

Action Type: Response Action Outcome - RAO
Action Status: Level I - Technical Screen Audit
Action Date: 5/13/2010
Response Action Outcome: A permanent solution has been achieved. Contamination has not been reduced to background.

Action Type: Response Action Outcome - RAO
Action Status: RAO Statement Received
Action Date: 5/3/2010
Response Action Outcome: A permanent solution has been achieved. Contamination has not been reduced to background.

Action Type: Immediate Response Action
Action Status: Completion Statement Received
Action Date: 5/3/2010
Response Action Outcome: A permanent solution has been achieved. Contamination has not been reduced to background.

Action Type: A Notice sent to a Potentially Responsible Party (PRP)
Action Status: ALSENT
Action Date: 6/5/2009
Response Action Outcome: A permanent solution has been achieved. Contamination has not been reduced to background.

Action Type: Immediate Response Action
Action Status: Status or Interim Report Received
Action Date: 7/1/2009
Response Action Outcome: A permanent solution has been achieved. Contamination has not been reduced to background.

Action Type: Immediate Response Action
Action Status: RMRINT
Action Date: 7/1/2009

Map ID
Direction
Distance
Elevation

MAP FINDINGS

Site

Database(s)

EDR ID Number
EPA ID Number

NAPA AUTO PARTS (Continued)

S108859137

Response Action Outcome: A permanent solution has been achieved. Contamination has not been reduced to background.

Action Type: Immediate Response Action
Action Status: Level I - Technical Screen Audit
Action Date: 7/6/2009

Response Action Outcome: A permanent solution has been achieved. Contamination has not been reduced to background.

Action Type: Phase 1
Action Status: Completion Statement Received
Action Date: 8/20/2009

Response Action Outcome: A permanent solution has been achieved. Contamination has not been reduced to background.

Action Type: Tier Classification
Action Status: Tier 2 Classification
Action Date: 8/20/2009

Response Action Outcome: A permanent solution has been achieved. Contamination has not been reduced to background.

Action Type: Tier Classification
Action Status: Transmittal, Notice, or Notification Received
Action Date: 8/20/2009

Response Action Outcome: A permanent solution has been achieved. Contamination has not been reduced to background.

Action Type: Immediate Response Action
Action Status: Oral Approval of Plan or Action
Action Date: 8/22/2008

Response Action Outcome: A permanent solution has been achieved. Contamination has not been reduced to background.

Action Type: Release Disposition
Action Status: Reportable Release under MGL 21E
Action Date: 8/22/2008

Response Action Outcome: A permanent solution has been achieved. Contamination has not been reduced to background.

Action Type: Tier Classification
Action Status: Legal Notice Published
Action Date: 8/27/2009

Response Action Outcome: A permanent solution has been achieved. Contamination has not been reduced to background.

Release:

Name: TUCKERS AUTO SUPPLY
Address: 142 FRANKLIN ST
City,State,Zip: MELROSE, MA 021760000
Release Tracking Number/Current Status: 3-0027163 / RAO
Primary ID: Not reported
Official City: MELROSE
Notification: 10/09/2007
Category: 120 DY
Status Date: 12/13/2007
Phase: Not reported

Map ID
Direction
Distance
Elevation

MAP FINDINGS

Site

Database(s)

EDR ID Number
EPA ID Number

NAPA AUTO PARTS (Continued)

S108859137

Response Action Outcome: B1 - Remedial actions have not been conducted because a level of No Significant Risk exists.

Oil / Haz Material Type: Oil and Hazardous Material

[Click here to access the MA DEP site for this facility:](#)

Actions:

Action Type: Release Disposition
Action Status: Reportable Release under MGL 21E
Action Date: 10/9/2007
Response Action Outcome: Remedial actions have not been conducted because a level of No Significant Risk exists.

Action Type: RNF
Action Status: Reportable Release under MGL 21E
Action Date: 10/9/2007
Response Action Outcome: Remedial actions have not been conducted because a level of No Significant Risk exists.

Action Type: A Notice sent to a Potentially Responsible Party (PRP)
Action Status: A MassDEP piece of correspondence was issued (approvals, NORs, etc.)
Action Date: 11/14/2007
Response Action Outcome: Remedial actions have not been conducted because a level of No Significant Risk exists.

Action Type: Response Action Outcome - RAO
Action Status: RAO Statement Received
Action Date: 12/13/2007
Response Action Outcome: Remedial actions have not been conducted because a level of No Significant Risk exists.

Action Type: Response Action Outcome - RAO
Action Status: Level I - Technical Screen Audit
Action Date: 5/8/2008
Response Action Outcome: Remedial actions have not been conducted because a level of No Significant Risk exists.

Chemicals:

Chemical: C11 THRU C22 AROMATIC HYDROCARBONS
Quantity: 288 milligrams per kilogram
Chemical: METHYLENE CHLORIDE
Quantity: 0.29 milligrams per kilogram

Name: NAPA AUTO PARTS
Address: 142 FRANKLIN ST
City,State,Zip: MELROSE, MA 021760000
Release Tracking Number/Current Status: 3-0027923 / RAO
Primary ID: Not reported
Official City: MELROSE
Notification: 08/22/2008
Category: TWO HR
Status Date: 05/03/2010
Phase: Not reported
Response Action Outcome: A2 - A permanent solution has been achieved. Contamination has not been reduced to background.
Oil / Haz Material Type: Oil

MAP FINDINGS

NAPA AUTO PARTS (Continued)

S108859137

Click here to access the MA DEP site for this facility:

Actions:

- | | |
|---|--|
| <p>Action Type:
 Action Status:
 Action Date:
 Response Action Outcome:</p> | <p>Immediate Response Action
 Level I - Technical Screen Audit
 1/14/2009
 A permanent solution has been achieved. Contamination has not been reduced to background.</p> |
| <p>Action Type:
 Action Status:
 Action Date:
 Response Action Outcome:</p> | <p>Immediate Response Action
 Status or Interim Report Received
 1/25/2010
 A permanent solution has been achieved. Contamination has not been reduced to background.</p> |
| <p>Action Type:
 Action Status:
 Action Date:
 Response Action Outcome:</p> | <p>Immediate Response Action
 RMRINT
 1/25/2010
 A permanent solution has been achieved. Contamination has not been reduced to background.</p> |
| <p>Action Type:
 Action Status:
 Action Date:
 Response Action Outcome:</p> | <p>A Notice sent to a Potentially Responsible Party (PRP)
 A MassDEP piece of correspondence was issued (approvals, NORs, etc.
 10/2/2008
 A permanent solution has been achieved. Contamination has not been reduced to background.</p> |
| <p>Action Type:
 Action Status:
 Action Date:
 Response Action Outcome:</p> | <p>RLFA
 FOLOFF
 10/21/2008
 A permanent solution has been achieved. Contamination has not been reduced to background.</p> |
| <p>Action Type:
 Action Status:
 Action Date:
 Response Action Outcome:</p> | <p>Immediate Response Action
 Written Plan Received
 10/6/2008
 A permanent solution has been achieved. Contamination has not been reduced to background.</p> |
| <p>Action Type:
 Action Status:
 Action Date:
 Response Action Outcome:</p> | <p>RNF
 Reportable Release under MGL 21E
 10/6/2008
 A permanent solution has been achieved. Contamination has not been reduced to background.</p> |
| <p>Action Type:
 Action Status:
 Action Date:
 Response Action Outcome:</p> | <p>Immediate Response Action
 Imminent Hazard Evaluation Received
 10/6/2008
 A permanent solution has been achieved. Contamination has not been reduced to background.</p> |
| <p>Action Type:
 Action Status:
 Action Date:
 Response Action Outcome:</p> | <p>Immediate Response Action
 Level I - Technical Screen Audit
 11/3/2008
 A permanent solution has been achieved. Contamination has not been reduced to background.</p> |

Map ID
Direction
Distance
Elevation

MAP FINDINGS

Site

Database(s)

EDR ID Number
EPA ID Number

NAPA AUTO PARTS (Continued)

S108859137

Action Type: Immediate Response Action
Action Status: RMRINI
Action Date: 12/29/2008
Response Action Outcome: A permanent solution has been achieved. Contamination has not been reduced to background.

Action Type: Immediate Response Action
Action Status: Modified Revised or Updated Plan Received
Action Date: 12/29/2008
Response Action Outcome: A permanent solution has been achieved. Contamination has not been reduced to background.

Action Type: Immediate Response Action
Action Status: Level I - Technical Screen Audit
Action Date: 2/18/2010
Response Action Outcome: A permanent solution has been achieved. Contamination has not been reduced to background.

Action Type: Response Action Outcome - RAO
Action Status: Level I - Technical Screen Audit
Action Date: 5/13/2010
Response Action Outcome: A permanent solution has been achieved. Contamination has not been reduced to background.

Action Type: Response Action Outcome - RAO
Action Status: RAO Statement Received
Action Date: 5/3/2010
Response Action Outcome: A permanent solution has been achieved. Contamination has not been reduced to background.

Action Type: Immediate Response Action
Action Status: Completion Statement Received
Action Date: 5/3/2010
Response Action Outcome: A permanent solution has been achieved. Contamination has not been reduced to background.

Action Type: A Notice sent to a Potentially Responsible Party (PRP)
Action Status: ALSENT
Action Date: 6/5/2009
Response Action Outcome: A permanent solution has been achieved. Contamination has not been reduced to background.

Action Type: Immediate Response Action
Action Status: Status or Interim Report Received
Action Date: 7/1/2009
Response Action Outcome: A permanent solution has been achieved. Contamination has not been reduced to background.

Action Type: Immediate Response Action
Action Status: RMRINT
Action Date: 7/1/2009
Response Action Outcome: A permanent solution has been achieved. Contamination has not been reduced to background.

Action Type: Immediate Response Action
Action Status: Level I - Technical Screen Audit
Action Date: 7/6/2009

Map ID
Direction
Distance
Elevation

MAP FINDINGS

Site

Database(s)

EDR ID Number
EPA ID Number

NAPA AUTO PARTS (Continued)

S108859137

Response Action Outcome: A permanent solution has been achieved. Contamination has not been reduced to background.

Action Type: Phase 1
Action Status: Completion Statement Received
Action Date: 8/20/2009
Response Action Outcome: A permanent solution has been achieved. Contamination has not been reduced to background.

Action Type: Tier Classification
Action Status: Tier 2 Classification
Action Date: 8/20/2009
Response Action Outcome: A permanent solution has been achieved. Contamination has not been reduced to background.

Action Type: Tier Classification
Action Status: Transmittal, Notice, or Notification Received
Action Date: 8/20/2009
Response Action Outcome: A permanent solution has been achieved. Contamination has not been reduced to background.

Action Type: Immediate Response Action
Action Status: Oral Approval of Plan or Action
Action Date: 8/22/2008
Response Action Outcome: A permanent solution has been achieved. Contamination has not been reduced to background.

Action Type: Release Disposition
Action Status: Reportable Release under MGL 21E
Action Date: 8/22/2008
Response Action Outcome: A permanent solution has been achieved. Contamination has not been reduced to background.

Action Type: Tier Classification
Action Status: Legal Notice Published
Action Date: 8/27/2009
Response Action Outcome: A permanent solution has been achieved. Contamination has not been reduced to background.

Chemicals:
Chemical: #2 FUEL OIL
Quantity: 200 gallons
Chemical: #2 FUEL OIL
Quantity: 2 inches
Location Type: COMMERCIAL
Source: AST

97
North
1/2-1
0.706 mi.
3730 ft.

Relative:
Higher

Actual:
69 ft.

CHURCHILL CORP
344 FRANKLIN ST
MELROSE, MA 02176

SHWS:

MA SHWS 1000881551
MA RELEASE MAD001021310
RCRA NonGen / NLR
US AIRS
FINDS
ECHO
MA AIRS
MA HW GEN

Map ID
Direction
Distance
Elevation

MAP FINDINGS

Site

Database(s)

EDR ID Number
EPA ID Number

CHURCHILL CORP (Continued)

1000881551

Name: CHURCHILL CORP
Address: 344 FRANKLIN ST
City,State,Zip: MELROSE, MA 02176
Facility ID: 3-0004421
Source Type: Not reported
Release Town: MELROSE
Notification Date: 07/07/1992
Category: NONE
Associated ID: Not reported
Current Status: DPS
Status Date: 08/04/1997
Phase: Not reported
Response Action Outcome: Not reported
Oil Or Haz Material: Hazardous Material

Release:
Name: CHURCHILL CORP
Address: 344 FRANKLIN ST
City,State,Zip: MELROSE, MA 02176
Release Tracking Number/Current Status: 3-0004421 / DPS
Primary ID: Not reported
Official City: MELROSE
Notification: 07/07/1992
Category: NONE
Status Date: 08/04/1997
Phase: Not reported
Response Action Outcome: -
Oil / Haz Material Type: Hazardous Material

Click here to access the MA DEP site for this facility:

Actions:
Action Type: A Notice sent to a Potentially Responsible Party (PRP)
Action Status: A MassDEP piece of correspondence was issued (approvals, NORs, etc.)
Action Date: 7/7/1992
Response Action Outcome: Not reported

Action Type: Release Disposition
Action Status: Valid Transition Site
Action Date: 7/7/1992
Response Action Outcome: Not reported

Action Type: Downgradient Property Status
Action Status: Transmittal, Notice, or Notification Received
Action Date: 8/4/1997
Response Action Outcome: Not reported

Action Type: Downgradient Property Status
Action Status: Fee Received - FMCRA Use Only
Action Date: 8/4/1997
Response Action Outcome: Not reported

Chemicals:
Chemical: DEGREASER WASTE
Quantity: Not reported
Location Type: COMMERCIAL

Map ID
Direction
Distance
Elevation

MAP FINDINGS

Site

Database(s)

EDR ID Number
EPA ID Number

CHURCHILL CORP (Continued)

1000881551

RCRA Listings:
Date Form Received by Agency: 19800818
Handler Name: Churchill Corp
Handler Address: 344 FRANKLIN ST
Handler City,State,Zip: MELROSE, MA 02175
EPA ID: MAD001021310
Contact Name: WARREN SCHERMERHORN
Contact Address: 344 FRANKLIN ST
Contact City,State,Zip: MELROSE, MA 02176
Contact Telephone: 617-665-4700
Contact Fax: Not reported
Contact Email: Not reported
Contact Title: Not reported
EPA Region: 01
Land Type: Private
Federal Waste Generator Description: Not a generator, verified
Non-Notifier: Not reported
Biennial Report Cycle: Not reported
Accessibility: Not reported
Active Site Indicator: Not reported
State District Owner: MA
State District: N
Mailing Address: 344 FRANKLIN ST
Mailing City,State,Zip: MELROSE, MA 02175
Owner Name: Not reported
Owner Type: Not reported
Operator Name: Churchill Corp
Operator Type: Private
Short-Term Generator Activity: No
Importer Activity: No
Mixed Waste Generator: No
Transporter Activity: No
Transfer Facility Activity: No
Recycler Activity with Storage: No
Small Quantity On-Site Burner Exemption: No
Smelting Melting and Refining Furnace Exemption: No
Underground Injection Control: No
Off-Site Waste Receipt: No
Universal Waste Indicator: No
Universal Waste Destination Facility: No
Federal Universal Waste: No
Active Site State-Reg Handler: ---
Federal Facility Indicator: Not reported
Hazardous Secondary Material Indicator: NN
Sub-Part K Indicator: Not reported
2018 GPRA Permit Baseline: Not on the Baseline
2018 GPRA Renewals Baseline: Not on the Baseline
202 GPRA Corrective Action Baseline: No
Subject to Corrective Action Universe: No
Non-TSDFs Where RCRA CA has Been Imposed Universe: No
Corrective Action Priority Ranking: No NCAPS ranking
Environmental Control Indicator: No
Institutional Control Indicator: No
Human Exposure Controls Indicator: N/A
Groundwater Controls Indicator: N/A
Significant Non-Complier Universe: No
Unaddressed Significant Non-Complier Universe: No

Map ID
Direction
Distance
Elevation

MAP FINDINGS

Site

Database(s)

EDR ID Number
EPA ID Number

CHURCHILL CORP (Continued)

1000881551

Addressed Significant Non-Complier Universe: No
Significant Non-Complier With a Compliance Schedule Universe: No
Financial Assurance Required: Not reported
Handler Date of Last Change: 20171020
Recognized Trader-Importer: No
Recognized Trader-Exporter: No
Importer of Spent Lead Acid Batteries: No
Exporter of Spent Lead Acid Batteries: No
Recycler Activity Without Storage: No
Manifest Broker: No
Sub-Part P Indicator: No

Handler - Owner Operator:

Owner/Operator Indicator: Operator
Owner/Operator Name: CHURCHILL CORP
Legal Status: Private
Date Became Current: 19911208
Date Ended Current: Not reported
Owner/Operator Address: 344 FRANKLIN ST
Owner/Operator City,State,Zip: MELROSE, MA 02176
Owner/Operator Telephone: Not reported
Owner/Operator Telephone Ext: Not reported
Owner/Operator Fax: Not reported
Owner/Operator Email: Not reported

Owner/Operator Indicator: Operator
Owner/Operator Name: CHURCHILL CORP
Legal Status: Private
Date Became Current: 19911208
Date Ended Current: Not reported
Owner/Operator Address: 344 FRANKLIN ST
Owner/Operator City,State,Zip: MELROSE, MA 02175
Owner/Operator Telephone: Not reported
Owner/Operator Telephone Ext: Not reported
Owner/Operator Fax: Not reported
Owner/Operator Email: Not reported

Historic Generators:

Receive Date: 19800818
Handler Name: CHURCHILL CORP
Federal Waste Generator Description: Not a generator, verified
State District Owner: MA
Large Quantity Handler of Universal Waste: No
Recognized Trader Importer: No
Recognized Trader Exporter: No
Spent Lead Acid Battery Importer: No
Spent Lead Acid Battery Exporter: No
Current Record: No
Non Storage Recycler Activity: Not reported
Electronic Manifest Broker: Not reported

Receive Date: 19800818
Handler Name: CHURCHILL CORP
Federal Waste Generator Description: Not a generator, verified
State District Owner: MA

Map ID
Direction
Distance
Elevation

MAP FINDINGS

Site

Database(s)

EDR ID Number
EPA ID Number

CHURCHILL CORP (Continued)

1000881551

Large Quantity Handler of Universal Waste: No
Recognized Trader Importer: No
Recognized Trader Exporter: No
Spent Lead Acid Battery Importer: No
Spent Lead Acid Battery Exporter: No
Current Record: Yes
Non Storage Recycler Activity: Not reported
Electronic Manifest Broker: Not reported

List of NAICS Codes and Descriptions:

NAICS Code: 334419
NAICS Description: OTHER ELECTRONIC COMPONENT MANUFACTURING

Facility Has Received Notices of Violations:

Violations: No Violations Found

Evaluation Action Summary:

Evaluations: No Evaluations Found

US AIRS (AFS):

Region Code: 01
County Code: MA017
Programmatic ID: AIR MA0000002511901708
Facility Registry ID: 110001997322
D and B Number: Not reported
Facility Site Name: CHURCHILL CORP
Primary SIC Code: Not reported
NAICS Code: 332322
Default Air Classification Code: SMI
Facility Type of Ownership Code: POF
Air CMS Category Code: Not reported
HPV Status: Not reported

US AIRS (AFS):

Region Code: 01
Programmatic ID: AIR MA0000002511901708
Facility Registry ID: 110001997322
Air Operating Status Code: OPR
Default Air Classification Code: SMI

Air Program: State Implementation Plan for National Primary and Secondary Ambient Air Quality Standards
Activity Date: 2012-05-02 00:00:00
Activity Status Date: Not reported
Activity Group: Compliance Monitoring
Activity Type: Inspection/Evaluation
Activity Status: Not reported

Air Program: State Implementation Plan for National Primary and Secondary Ambient Air Quality Standards
Activity Date: 2009-09-09 00:00:00
Activity Status Date: Not reported
Activity Group: Compliance Monitoring
Activity Type: Inspection/Evaluation
Activity Status: Not reported

Map ID
Direction
Distance
Elevation

MAP FINDINGS

Site

Database(s)

EDR ID Number
EPA ID Number

CHURCHILL CORP (Continued)

1000881551

Air Program: State Implementation Plan for National Primary and Secondary Ambient Air Quality Standards
Activity Date: 2005-04-08 00:00:00
Activity Status Date: Not reported
Activity Group: Compliance Monitoring
Activity Type: Inspection/Evaluation
Activity Status: Not reported

Air Program: State Implementation Plan for National Primary and Secondary Ambient Air Quality Standards
Activity Date: 2003-04-10 00:00:00
Activity Status Date: Not reported
Activity Group: Compliance Monitoring
Activity Type: Inspection/Evaluation
Activity Status: Not reported

Air Program: State Implementation Plan for National Primary and Secondary Ambient Air Quality Standards
Activity Date: 2002-04-08 00:00:00
Activity Status Date: Not reported
Activity Group: Compliance Monitoring
Activity Type: Inspection/Evaluation
Activity Status: Not reported

Air Program: State Implementation Plan for National Primary and Secondary Ambient Air Quality Standards
Activity Date: 2001-08-20 00:00:00
Activity Status Date: Not reported
Activity Group: Compliance Monitoring
Activity Type: Inspection/Evaluation
Activity Status: Not reported

Air Program: State Implementation Plan for National Primary and Secondary Ambient Air Quality Standards
Activity Date: 1999-08-30 00:00:00
Activity Status Date: Not reported
Activity Group: Compliance Monitoring
Activity Type: Inspection/Evaluation
Activity Status: Not reported

FINDS:

Registry ID: 110001997322

[Click Here for FRS Facility Detail Report:](#)

Environmental Interest/Information System:

AFS (Aerometric Information Retrieval System (AIRS) Facility Subsystem) replaces the former Compliance Data System (CDS), the National Emission Data System (NEDS), and the Storage and Retrieval of Aerometric Data (SAROAD). AIRS is the national repository for information concerning airborne pollution in the United States. AFS is used to track emissions and compliance data from industrial plants. AFS data are utilized by states to prepare State Implementation Plans to comply with regulatory programs and by EPA as an input for the estimation of total national emissions. AFS is undergoing a major redesign to support facility operating permits required under Title V of the Clean Air Act.

AIR SYNTHETIC MINOR

RCRAInfo is a national information system that supports the Resource Conservation and Recovery Act (RCRA) program through the tracking of events and activities related to facilities that generate, transport,

Map ID
Direction
Distance
Elevation

MAP FINDINGS

Site

Database(s)

EDR ID Number
EPA ID Number

CHURCHILL CORP (Continued)

1000881551

and treat, store, or dispose of hazardous waste. RCRAInfo allows RCRA program staff to track the notification, permit, compliance, and corrective action activities required under RCRA. MA-EPICS - Massachusetts Environmental Protection Integrated Computer System

[Click this hyperlink](#) while viewing on your computer to access additional FINDS: detail in the EDR Site Report.

ECHO:

Envid: 1000881551
Registry ID: 110001997322
DFR URL: <http://echo.epa.gov/detailed-facility-report?fid=110001997322>
Name: CHURCHILL CORP
Address: 344 FRANKLIN ST
City,State,Zip: MELROSE, MA 02176

AIRS:

AQID: 1191708
Name: CHURCHILL CORP
Address: 344 FRANKLIN ST
Address 2: Not reported
City,State,Zip: MELROSE, MA 02176
Branch: Not reported
Facility Status: Not reported
Permit Code: Not reported
Permit Name: Not reported
Owner Name: CHURCHILL CORP
Region: Not reported
Application Tracking Number: Not reported
Facility Account: Not reported
Date Closed: Not reported
Applicant Name: Not reported
Applicant Address: Not reported
Applicant City: Not reported
Applicant State: Not reported
Applicant Zip: Not reported
Applicant Telephone: Not reported
Primary NAICS: Y
NAICS Code: 332322
NAICS Description: Sheet Metal Work Manufacturing
Latitude: 42.451695
Longitude: -71.067348

EMI:

AQID: 1191708
Pollutant: Not reported
Actual Emission: Not reported
Emission Year: 2018
DEP Number: Not reported
Facility Contact: Not reported
Contact Telephone: Not reported
Contact Email: Not reported
Region Code: Not reported
FMF ID: Not reported
ORIS Code: Not reported
AQ Class: Not reported
NAICS Code: Not reported

Map ID
Direction
Distance
Elevation

MAP FINDINGS

Site

Database(s)

EDR ID Number
EPA ID Number

CHURCHILL CORP (Continued)

1000881551

NAICS Description:	Not reported
DEP Stack Number:	Not reported
Stack Height:	Not reported
Stack Diameter:	Not reported
Stack Liner:	Not reported
Stack Max Temp:	Not reported
Stack Max Velocity:	Not reported
Stack Flow:	Not reported
DEP EU Number:	Not reported
Segment Number:	Not reported
Is Exempt From 702:	Not reported
Equipment Type Name:	Not reported
Manufacturer:	Not reported
Model Number:	Not reported
Installed Date:	Not reported
EU Decom Date:	Not reported
Max Input Rating:	Not reported
Approval Number:	Not reported
Approval Date:	Not reported
Q1 Operation Percent:	Not reported
Q2 Operation Percent:	Not reported
Q3 Operation Percent:	Not reported
Q4 Operation Percent:	Not reported
Hours Daily:	Not reported
Days Weekly:	Not reported
Weeks Yearly:	Not reported
Type of Material:	Not reported
Case Number:	Not reported
Throughput Data:	Not reported
Sulfur Content Percent:	Not reported
Ash Content Percent:	Not reported
Operating Restrictions:	Not reported
SCC Code:	Not reported
SCC Description:	Not reported
Comments:	Not reported
P10 Act Amount:	Not reported
P10 Act UOM:	Not reported
P10 POT Amount:	Not reported
P10 POT UOM:	Not reported
P10 Per Amount:	Not reported
P10 Per UOM:	Not reported
SO2 Act Amount:	Not reported
SO2 Act UOM:	Not reported
SO2 POT Amount:	Not reported
SO2 POT UOM:	Not reported
SO2 Per Amount:	Not reported
SO2 Per UOM:	Not reported
NO2 Act Amount:	Not reported
NO2 Act UOM:	Not reported
NO2 POT Amount:	Not reported
NO2 POT UOM:	Not reported
NO2 Per Amount:	Not reported
NO2 Per UOM:	Not reported
CO Act Amount:	Not reported
CO Act UOM:	Not reported
CO POT Amount:	Not reported
CO POT UOM:	Not reported

Map ID
Direction
Distance
Elevation

MAP FINDINGS

Site

Database(s)

EDR ID Number
EPA ID Number

CHURCHILL CORP (Continued)

1000881551

CO Per Amount:	Not reported
CO Per UOM:	Not reported
VOC Act Amount:	Not reported
VOC Act UOM:	Not reported
VOC POT Amount:	Not reported
VOC POT UOM:	Not reported
VOC Per Amount:	Not reported
VOC Per UOM:	Not reported
PB Act Amount:	Not reported
PB Act UOM:	Not reported
PB POT Amount:	Not reported
PB POT UOM:	Not reported
PB Per Amount:	Not reported
PB Per UOM:	Not reported
P25 Act Amount:	Not reported
P25 Act UOM:	Not reported
P25 POT Amount:	Not reported
P25 POT UOM:	Not reported
P25 Per Amount:	Not reported
P25 Per UOM:	Not reported
NH3 Act Amount:	Not reported
NH3 Act UOM:	Not reported
NH3 POT Amount:	Not reported
NH3 POT UOM:	Not reported
NH3 Per Amount:	Not reported
NH3 Per UOM:	Not reported
Object ID:	Not reported
NAICS Code Count:	Not reported
Primary NAICS:	Not reported
Release Point:	Not reported
Stack Combined Units:	Not reported
Stack Decom Date:	Not reported
DEP Segment Number:	Not reported
Category Type:	Not reported
Emergency Gen:	Not reported
EU Combined Units:	Not reported
Chemical Name:	Not reported
Max Hourly Fuel Rating:	Not reported
Max UOM:	Not reported
Segment Decom Date:	Not reported
Actual Material Used:	Not reported
Actual Material Used UOM:	Not reported
P10 Annual Emission Restrictions:	Not reported
P25 Annual Emission Restrictions:	Not reported
SO2 Annual Emission Restrictions:	Not reported
NO2 Annual Emission Restrictions:	Not reported
CO Annual Emission Restrictions:	Not reported
PB Annual Emission Restrictions:	Not reported
NH3 Annual Emission Restrictions:	Not reported
VOC Annual Emission Restrictions:	Not reported
AQID:	1191708
Pollutant:	AMMONIA
Actual Emission:	0
Emission Year:	2015
DEP Number:	Not reported
Facility Contact:	Not reported

Map ID
Direction
Distance
Elevation

MAP FINDINGS

Site

Database(s)

EDR ID Number
EPA ID Number

CHURCHILL CORP (Continued)

1000881551

Contact Telephone:	Not reported
Contact Email:	Not reported
Region Code:	Not reported
FMF ID:	Not reported
ORIS Code:	Not reported
AQ Class:	Not reported
NAICS Code:	Not reported
NAICS Description:	Not reported
DEP Stack Number:	Not reported
Stack Height:	Not reported
Stack Diameter:	Not reported
Stack Liner:	Not reported
Stack Max Temp:	Not reported
Stack Max Velocity:	Not reported
Stack Flow:	Not reported
DEP EU Number:	Not reported
Segment Number:	Not reported
Is Exempt From 702:	Not reported
Equipment Type Name:	Not reported
Manufacturer:	Not reported
Model Number:	Not reported
Installed Date:	Not reported
EU Decom Date:	Not reported
Max Input Rating:	Not reported
Approval Number:	Not reported
Approval Date:	Not reported
Q1 Operation Percent:	Not reported
Q2 Operation Percent:	Not reported
Q3 Operation Percent:	Not reported
Q4 Operation Percent:	Not reported
Hours Daily:	Not reported
Days Weekly:	Not reported
Weeks Yearly:	Not reported
Type of Material:	Not reported
Case Number:	Not reported
Throughput Data:	Not reported
Sulfur Content Percent:	Not reported
Ash Content Percent:	Not reported
Operating Restrictions:	Not reported
SCC Code:	Not reported
SCC Description:	Not reported
Comments:	Not reported
P10 Act Amount:	Not reported
P10 Act UOM:	Not reported
P10 POT Amount:	Not reported
P10 POT UOM:	Not reported
P10 Per Amount:	Not reported
P10 Per UOM:	Not reported
SO2 Act Amount:	Not reported
SO2 Act UOM:	Not reported
SO2 POT Amount:	Not reported
SO2 POT UOM:	Not reported
SO2 Per Amount:	Not reported
SO2 Per UOM:	Not reported
NO2 Act Amount:	Not reported
NO2 Act UOM:	Not reported
NO2 POT Amount:	Not reported

Map ID
Direction
Distance
Elevation

MAP FINDINGS

Site

Database(s)

EDR ID Number
EPA ID Number

CHURCHILL CORP (Continued)

1000881551

NO2 POT UOM:	Not reported
NO2 Per Amount:	Not reported
NO2 Per UOM:	Not reported
CO Act Amount:	Not reported
CO Act UOM:	Not reported
CO POT Amount:	Not reported
CO POT UOM:	Not reported
CO Per Amount:	Not reported
CO Per UOM:	Not reported
VOC Act Amount:	Not reported
VOC Act UOM:	Not reported
VOC POT Amount:	Not reported
VOC POT UOM:	Not reported
VOC Per Amount:	Not reported
VOC Per UOM:	Not reported
PB Act Amount:	Not reported
PB Act UOM:	Not reported
PB POT Amount:	Not reported
PB POT UOM:	Not reported
PB Per Amount:	Not reported
PB Per UOM:	Not reported
P25 Act Amount:	Not reported
P25 Act UOM:	Not reported
P25 POT Amount:	Not reported
P25 POT UOM:	Not reported
P25 Per Amount:	Not reported
P25 Per UOM:	Not reported
NH3 Act Amount:	Not reported
NH3 Act UOM:	Not reported
NH3 POT Amount:	Not reported
NH3 POT UOM:	Not reported
NH3 Per Amount:	Not reported
NH3 Per UOM:	Not reported
Object ID:	Not reported
NAICS Code Count:	Not reported
Primary NAICS:	Not reported
Release Point:	Not reported
Stack Combined Units:	Not reported
Stack Decom Date:	Not reported
DEP Segment Number:	Not reported
Category Type:	Not reported
Emergency Gen:	Not reported
EU Combined Units:	Not reported
Chemical Name:	Not reported
Max Hourly Fuel Rating:	Not reported
Max UOM:	Not reported
Segment Decom Date:	Not reported
Actual Material Used:	Not reported
Actual Material Used UOM:	Not reported
P10 Annual Emission Restrictions:	Not reported
P25 Annual Emission Restrictions:	Not reported
SO2 Annual Emission Restrictions:	Not reported
NO2 Annual Emission Restrictions:	Not reported
CO Annual Emission Restrictions:	Not reported
PB Annual Emission Restrictions:	Not reported
NH3 Annual Emission Restrictions:	Not reported
VOC Annual Emission Restrictions:	Not reported

Map ID
Direction
Distance
Elevation

MAP FINDINGS

Site

Database(s)

EDR ID Number
EPA ID Number

CHURCHILL CORP (Continued)

1000881551

AQID:	1191708
Pollutant:	AMMONIA
Actual Emission:	0
Emission Year:	2014
DEP Number:	Not reported
Facility Contact:	Not reported
Contact Telephone:	Not reported
Contact Email:	Not reported
Region Code:	Not reported
FMF ID:	Not reported
ORIS Code:	Not reported
AQ Class:	Not reported
NAICS Code:	Not reported
NAICS Description:	Not reported
DEP Stack Number:	Not reported
Stack Height:	Not reported
Stack Diameter:	Not reported
Stack Liner:	Not reported
Stack Max Temp:	Not reported
Stack Max Velocity:	Not reported
Stack Flow:	Not reported
DEP EU Number:	Not reported
Segment Number:	Not reported
Is Exempt From 702:	Not reported
Equipment Type Name:	Not reported
Manufacturer:	Not reported
Model Number:	Not reported
Installed Date:	Not reported
EU Decom Date:	Not reported
Max Input Rating:	Not reported
Approval Number:	Not reported
Approval Date:	Not reported
Q1 Operation Percent:	Not reported
Q2 Operation Percent:	Not reported
Q3 Operation Percent:	Not reported
Q4 Operation Percent:	Not reported
Hours Daily:	Not reported
Days Weekly:	Not reported
Weeks Yearly:	Not reported
Type of Material:	Not reported
Case Number:	Not reported
Throughput Data:	Not reported
Sulfur Content Percent:	Not reported
Ash Content Percent:	Not reported
Operating Restrictions:	Not reported
SCC Code:	Not reported
SCC Description:	Not reported
Comments:	Not reported
P10 Act Amount:	Not reported
P10 Act UOM:	Not reported
P10 POT Amount:	Not reported
P10 POT UOM:	Not reported
P10 Per Amount:	Not reported
P10 Per UOM:	Not reported
SO2 Act Amount:	Not reported
SO2 Act UOM:	Not reported
SO2 POT Amount:	Not reported

Map ID
Direction
Distance
Elevation

MAP FINDINGS

Site

Database(s)

EDR ID Number
EPA ID Number

CHURCHILL CORP (Continued)

1000881551

SO2 POT UOM:	Not reported
SO2 Per Amount:	Not reported
SO2 Per UOM:	Not reported
NO2 Act Amount:	Not reported
NO2 Act UOM:	Not reported
NO2 POT Amount:	Not reported
NO2 POT UOM:	Not reported
NO2 Per Amount:	Not reported
NO2 Per UOM:	Not reported
CO Act Amount:	Not reported
CO Act UOM:	Not reported
CO POT Amount:	Not reported
CO POT UOM:	Not reported
CO Per Amount:	Not reported
CO Per UOM:	Not reported
VOC Act Amount:	Not reported
VOC Act UOM:	Not reported
VOC POT Amount:	Not reported
VOC POT UOM:	Not reported
VOC Per Amount:	Not reported
VOC Per UOM:	Not reported
PB Act Amount:	Not reported
PB Act UOM:	Not reported
PB POT Amount:	Not reported
PB POT UOM:	Not reported
PB Per Amount:	Not reported
PB Per UOM:	Not reported
P25 Act Amount:	Not reported
P25 Act UOM:	Not reported
P25 POT Amount:	Not reported
P25 POT UOM:	Not reported
P25 Per Amount:	Not reported
P25 Per UOM:	Not reported
NH3 Act Amount:	Not reported
NH3 Act UOM:	Not reported
NH3 POT Amount:	Not reported
NH3 POT UOM:	Not reported
NH3 Per Amount:	Not reported
NH3 Per UOM:	Not reported
Object ID:	Not reported
NAICS Code Count:	Not reported
Primary NAICS:	Not reported
Release Point:	Not reported
Stack Combined Units:	Not reported
Stack Decom Date:	Not reported
DEP Segment Number:	Not reported
Category Type:	Not reported
Emergency Gen:	Not reported
EU Combined Units:	Not reported
Chemical Name:	Not reported
Max Hourly Fuel Rating:	Not reported
Max UOM:	Not reported
Segment Decom Date:	Not reported
Actual Material Used:	Not reported
Actual Material Used UOM:	Not reported
P10 Annual Emission Restrictions:	Not reported
P25 Annual Emission Restrictions:	Not reported

Map ID
Direction
Distance
Elevation

MAP FINDINGS

Site

Database(s)

EDR ID Number
EPA ID Number

CHURCHILL CORP (Continued)

1000881551

SO2 Annual Emission Restrictions:	Not reported
NO2 Annual Emission Restrictions:	Not reported
CO Annual Emission Restrictions:	Not reported
PB Annual Emission Restrictions:	Not reported
NH3 Annual Emission Restrictions:	Not reported
VOC Annual Emission Restrictions:	Not reported
AQID:	1191708
Pollutant:	CARBON MONOXIDE
Actual Emission:	0
Emission Year:	2015
DEP Number:	Not reported
Facility Contact:	Not reported
Contact Telephone:	Not reported
Contact Email:	Not reported
Region Code:	Not reported
FMF ID:	Not reported
ORIS Code:	Not reported
AQ Class:	Not reported
NAICS Code:	Not reported
NAICS Description:	Not reported
DEP Stack Number:	Not reported
Stack Height:	Not reported
Stack Diameter:	Not reported
Stack Liner:	Not reported
Stack Max Temp:	Not reported
Stack Max Velocity:	Not reported
Stack Flow:	Not reported
DEP EU Number:	Not reported
Segment Number:	Not reported
Is Exempt From 702:	Not reported
Equipment Type Name:	Not reported
Manufacturer:	Not reported
Model Number:	Not reported
Installed Date:	Not reported
EU Decom Date:	Not reported
Max Input Rating:	Not reported
Approval Number:	Not reported
Approval Date:	Not reported
Q1 Operation Percent:	Not reported
Q2 Operation Percent:	Not reported
Q3 Operation Percent:	Not reported
Q4 Operation Percent:	Not reported
Hours Daily:	Not reported
Days Weekly:	Not reported
Weeks Yearly:	Not reported
Type of Material:	Not reported
Case Number:	Not reported
Throughput Data:	Not reported
Sulfur Content Percent:	Not reported
Ash Content Percent:	Not reported
Operating Restrictions:	Not reported
SCC Code:	Not reported
SCC Description:	Not reported
Comments:	Not reported
P10 Act Amount:	Not reported
P10 Act UOM:	Not reported

Map ID
Direction
Distance
Elevation

MAP FINDINGS

Site

Database(s)

EDR ID Number
EPA ID Number

CHURCHILL CORP (Continued)

1000881551

P10 POT Amount:	Not reported
P10 POT UOM:	Not reported
P10 Per Amount:	Not reported
P10 Per UOM:	Not reported
SO2 Act Amount:	Not reported
SO2 Act UOM:	Not reported
SO2 POT Amount:	Not reported
SO2 POT UOM:	Not reported
SO2 Per Amount:	Not reported
SO2 Per UOM:	Not reported
NO2 Act Amount:	Not reported
NO2 Act UOM:	Not reported
NO2 POT Amount:	Not reported
NO2 POT UOM:	Not reported
NO2 Per Amount:	Not reported
NO2 Per UOM:	Not reported
CO Act Amount:	Not reported
CO Act UOM:	Not reported
CO POT Amount:	Not reported
CO POT UOM:	Not reported
CO Per Amount:	Not reported
CO Per UOM:	Not reported
VOC Act Amount:	Not reported
VOC Act UOM:	Not reported
VOC POT Amount:	Not reported
VOC POT UOM:	Not reported
VOC Per Amount:	Not reported
VOC Per UOM:	Not reported
PB Act Amount:	Not reported
PB Act UOM:	Not reported
PB POT Amount:	Not reported
PB POT UOM:	Not reported
PB Per Amount:	Not reported
PB Per UOM:	Not reported
P25 Act Amount:	Not reported
P25 Act UOM:	Not reported
P25 POT Amount:	Not reported
P25 POT UOM:	Not reported
P25 Per Amount:	Not reported
P25 Per UOM:	Not reported
NH3 Act Amount:	Not reported
NH3 Act UOM:	Not reported
NH3 POT Amount:	Not reported
NH3 POT UOM:	Not reported
NH3 Per Amount:	Not reported
NH3 Per UOM:	Not reported
Object ID:	Not reported
NAICS Code Count:	Not reported
Primary NAICS:	Not reported
Release Point:	Not reported
Stack Combined Units:	Not reported
Stack Decom Date:	Not reported
DEP Segment Number:	Not reported
Category Type:	Not reported
Emergency Gen:	Not reported
EU Combined Units:	Not reported
Chemical Name:	Not reported

Map ID
Direction
Distance
Elevation

MAP FINDINGS

Site

Database(s)

EDR ID Number
EPA ID Number

CHURCHILL CORP (Continued)

1000881551

Max Hourly Fuel Rating:	Not reported
Max UOM:	Not reported
Segment Decom Date:	Not reported
Actual Material Used:	Not reported
Actual Material Used UOM:	Not reported
P10 Annual Emission Restrictions:	Not reported
P25 Annual Emission Restrictions:	Not reported
SO2 Annual Emission Restrictions:	Not reported
NO2 Annual Emission Restrictions:	Not reported
CO Annual Emission Restrictions:	Not reported
PB Annual Emission Restrictions:	Not reported
NH3 Annual Emission Restrictions:	Not reported
VOC Annual Emission Restrictions:	Not reported
AQID:	1191708
Pollutant:	CARBON MONOXIDE
Actual Emission:	0
Emission Year:	2014
DEP Number:	Not reported
Facility Contact:	Not reported
Contact Telephone:	Not reported
Contact Email:	Not reported
Region Code:	Not reported
FMF ID:	Not reported
ORIS Code:	Not reported
AQ Class:	Not reported
NAICS Code:	Not reported
NAICS Description:	Not reported
DEP Stack Number:	Not reported
Stack Height:	Not reported
Stack Diameter:	Not reported
Stack Liner:	Not reported
Stack Max Temp:	Not reported
Stack Max Velocity:	Not reported
Stack Flow:	Not reported
DEP EU Number:	Not reported
Segment Number:	Not reported
Is Exempt From 702:	Not reported
Equipment Type Name:	Not reported
Manufacturer:	Not reported
Model Number:	Not reported
Installed Date:	Not reported
EU Decom Date:	Not reported
Max Input Rating:	Not reported
Approval Number:	Not reported
Approval Date:	Not reported
Q1 Operation Percent:	Not reported
Q2 Operation Percent:	Not reported
Q3 Operation Percent:	Not reported
Q4 Operation Percent:	Not reported
Hours Daily:	Not reported
Days Weekly:	Not reported
Weeks Yearly:	Not reported
Type of Material:	Not reported
Case Number:	Not reported
Throughput Data:	Not reported
Sulfur Content Percent:	Not reported

Map ID
Direction
Distance
Elevation

MAP FINDINGS

Site

Database(s)

EDR ID Number
EPA ID Number

CHURCHILL CORP (Continued)

1000881551

Ash Content Percent:	Not reported
Operating Restrictions:	Not reported
SCC Code:	Not reported
SCC Description:	Not reported
Comments:	Not reported
P10 Act Amount:	Not reported
P10 Act UOM:	Not reported
P10 POT Amount:	Not reported
P10 POT UOM:	Not reported
P10 Per Amount:	Not reported
P10 Per UOM:	Not reported
SO2 Act Amount:	Not reported
SO2 Act UOM:	Not reported
SO2 POT Amount:	Not reported
SO2 POT UOM:	Not reported
SO2 Per Amount:	Not reported
SO2 Per UOM:	Not reported
NO2 Act Amount:	Not reported
NO2 Act UOM:	Not reported
NO2 POT Amount:	Not reported
NO2 POT UOM:	Not reported
NO2 Per Amount:	Not reported
NO2 Per UOM:	Not reported
CO Act Amount:	Not reported
CO Act UOM:	Not reported
CO POT Amount:	Not reported
CO POT UOM:	Not reported
CO Per Amount:	Not reported
CO Per UOM:	Not reported
VOC Act Amount:	Not reported
VOC Act UOM:	Not reported
VOC POT Amount:	Not reported
VOC POT UOM:	Not reported
VOC Per Amount:	Not reported
VOC Per UOM:	Not reported
PB Act Amount:	Not reported
PB Act UOM:	Not reported
PB POT Amount:	Not reported
PB POT UOM:	Not reported
PB Per Amount:	Not reported
PB Per UOM:	Not reported
P25 Act Amount:	Not reported
P25 Act UOM:	Not reported
P25 POT Amount:	Not reported
P25 POT UOM:	Not reported
P25 Per Amount:	Not reported
P25 Per UOM:	Not reported
NH3 Act Amount:	Not reported
NH3 Act UOM:	Not reported
NH3 POT Amount:	Not reported
NH3 POT UOM:	Not reported
NH3 Per Amount:	Not reported
NH3 Per UOM:	Not reported
Object ID:	Not reported
NAICS Code Count:	Not reported
Primary NAICS:	Not reported
Release Point:	Not reported

Map ID
Direction
Distance
Elevation

MAP FINDINGS

Site

Database(s)

EDR ID Number
EPA ID Number

CHURCHILL CORP (Continued)

1000881551

Stack Combined Units:	Not reported
Stack Decom Date:	Not reported
DEP Segment Number:	Not reported
Category Type:	Not reported
Emergency Gen:	Not reported
EU Combined Units:	Not reported
Chemical Name:	Not reported
Max Hourly Fuel Rating:	Not reported
Max UOM:	Not reported
Segment Decom Date:	Not reported
Actual Material Used:	Not reported
Actual Material Used UOM:	Not reported
P10 Annual Emission Restrictions:	Not reported
P25 Annual Emission Restrictions:	Not reported
SO2 Annual Emission Restrictions:	Not reported
NO2 Annual Emission Restrictions:	Not reported
CO Annual Emission Restrictions:	Not reported
PB Annual Emission Restrictions:	Not reported
NH3 Annual Emission Restrictions:	Not reported
VOC Annual Emission Restrictions:	Not reported
AQID:	1191708
Pollutant:	HALOGENATED ORGANIC COMPOUND
Actual Emission:	0
Emission Year:	2015
DEP Number:	Not reported
Facility Contact:	Not reported
Contact Telephone:	Not reported
Contact Email:	Not reported
Region Code:	Not reported
FMF ID:	Not reported
ORIS Code:	Not reported
AQ Class:	Not reported
NAICS Code:	Not reported
NAICS Description:	Not reported
DEP Stack Number:	Not reported
Stack Height:	Not reported
Stack Diameter:	Not reported
Stack Liner:	Not reported
Stack Max Temp:	Not reported
Stack Max Velocity:	Not reported
Stack Flow:	Not reported
DEP EU Number:	Not reported
Segment Number:	Not reported
Is Exempt From 702:	Not reported
Equipment Type Name:	Not reported
Manufacturer:	Not reported
Model Number:	Not reported
Installed Date:	Not reported
EU Decom Date:	Not reported
Max Input Rating:	Not reported
Approval Number:	Not reported
Approval Date:	Not reported
Q1 Operation Percent:	Not reported
Q2 Operation Percent:	Not reported
Q3 Operation Percent:	Not reported
Q4 Operation Percent:	Not reported

Map ID
Direction
Distance
Elevation

MAP FINDINGS

Site

Database(s)

EDR ID Number
EPA ID Number

CHURCHILL CORP (Continued)

1000881551

Hours Daily:	Not reported
Days Weekly:	Not reported
Weeks Yearly:	Not reported
Type of Material:	Not reported
Case Number:	Not reported
Throughput Data:	Not reported
Sulfur Content Percent:	Not reported
Ash Content Percent:	Not reported
Operating Restrictions:	Not reported
SCC Code:	Not reported
SCC Description:	Not reported
Comments:	Not reported
P10 Act Amount:	Not reported
P10 Act UOM:	Not reported
P10 POT Amount:	Not reported
P10 POT UOM:	Not reported
P10 Per Amount:	Not reported
P10 Per UOM:	Not reported
SO2 Act Amount:	Not reported
SO2 Act UOM:	Not reported
SO2 POT Amount:	Not reported
SO2 POT UOM:	Not reported
SO2 Per Amount:	Not reported
SO2 Per UOM:	Not reported
NO2 Act Amount:	Not reported
NO2 Act UOM:	Not reported
NO2 POT Amount:	Not reported
NO2 POT UOM:	Not reported
NO2 Per Amount:	Not reported
NO2 Per UOM:	Not reported
CO Act Amount:	Not reported
CO Act UOM:	Not reported
CO POT Amount:	Not reported
CO POT UOM:	Not reported
CO Per Amount:	Not reported
CO Per UOM:	Not reported
VOC Act Amount:	Not reported
VOC Act UOM:	Not reported
VOC POT Amount:	Not reported
VOC POT UOM:	Not reported
VOC Per Amount:	Not reported
VOC Per UOM:	Not reported
PB Act Amount:	Not reported
PB Act UOM:	Not reported
PB POT Amount:	Not reported
PB POT UOM:	Not reported
PB Per Amount:	Not reported
PB Per UOM:	Not reported
P25 Act Amount:	Not reported
P25 Act UOM:	Not reported
P25 POT Amount:	Not reported
P25 POT UOM:	Not reported
P25 Per Amount:	Not reported
P25 Per UOM:	Not reported
NH3 Act Amount:	Not reported
NH3 Act UOM:	Not reported
NH3 POT Amount:	Not reported

Map ID
Direction
Distance
Elevation

MAP FINDINGS

Site

Database(s)

EDR ID Number
EPA ID Number

CHURCHILL CORP (Continued)

1000881551

NH3 POT UOM:	Not reported
NH3 Per Amount:	Not reported
NH3 Per UOM:	Not reported
Object ID:	Not reported
NAICS Code Count:	Not reported
Primary NAICS:	Not reported
Release Point:	Not reported
Stack Combined Units:	Not reported
Stack Decom Date:	Not reported
DEP Segment Number:	Not reported
Category Type:	Not reported
Emergency Gen:	Not reported
EU Combined Units:	Not reported
Chemical Name:	Not reported
Max Hourly Fuel Rating:	Not reported
Max UOM:	Not reported
Segment Decom Date:	Not reported
Actual Material Used:	Not reported
Actual Material Used UOM:	Not reported
P10 Annual Emission Restrictions:	Not reported
P25 Annual Emission Restrictions:	Not reported
SO2 Annual Emission Restrictions:	Not reported
NO2 Annual Emission Restrictions:	Not reported
CO Annual Emission Restrictions:	Not reported
PB Annual Emission Restrictions:	Not reported
NH3 Annual Emission Restrictions:	Not reported
VOC Annual Emission Restrictions:	Not reported
AQID:	1191708
Pollutant:	HALOGENATED ORGANIC COMPOUND
Actual Emission:	0
Emission Year:	2014
DEP Number:	Not reported
Facility Contact:	Not reported
Contact Telephone:	Not reported
Contact Email:	Not reported
Region Code:	Not reported
FMF ID:	Not reported
ORIS Code:	Not reported
AQ Class:	Not reported
NAICS Code:	Not reported
NAICS Description:	Not reported
DEP Stack Number:	Not reported
Stack Height:	Not reported
Stack Diameter:	Not reported
Stack Liner:	Not reported
Stack Max Temp:	Not reported
Stack Max Velocity:	Not reported
Stack Flow:	Not reported
DEP EU Number:	Not reported
Segment Number:	Not reported
Is Exempt From 702:	Not reported
Equipment Type Name:	Not reported
Manufacturer:	Not reported
Model Number:	Not reported
Installed Date:	Not reported
EU Decom Date:	Not reported

Map ID
Direction
Distance
Elevation

MAP FINDINGS

Site

Database(s)

EDR ID Number
EPA ID Number

CHURCHILL CORP (Continued)

1000881551

Max Input Rating:	Not reported
Approval Number:	Not reported
Approval Date:	Not reported
Q1 Operation Percent:	Not reported
Q2 Operation Percent:	Not reported
Q3 Operation Percent:	Not reported
Q4 Operation Percent:	Not reported
Hours Daily:	Not reported
Days Weekly:	Not reported
Weeks Yearly:	Not reported
Type of Material:	Not reported
Case Number:	Not reported
Throughput Data:	Not reported
Sulfur Content Percent:	Not reported
Ash Content Percent:	Not reported
Operating Restrictions:	Not reported
SCC Code:	Not reported
SCC Description:	Not reported
Comments:	Not reported
P10 Act Amount:	Not reported
P10 Act UOM:	Not reported
P10 POT Amount:	Not reported
P10 POT UOM:	Not reported
P10 Per Amount:	Not reported
P10 Per UOM:	Not reported
SO2 Act Amount:	Not reported
SO2 Act UOM:	Not reported
SO2 POT Amount:	Not reported
SO2 POT UOM:	Not reported
SO2 Per Amount:	Not reported
SO2 Per UOM:	Not reported
NO2 Act Amount:	Not reported
NO2 Act UOM:	Not reported
NO2 POT Amount:	Not reported
NO2 POT UOM:	Not reported
NO2 Per Amount:	Not reported
NO2 Per UOM:	Not reported
CO Act Amount:	Not reported
CO Act UOM:	Not reported
CO POT Amount:	Not reported
CO POT UOM:	Not reported
CO Per Amount:	Not reported
CO Per UOM:	Not reported
VOC Act Amount:	Not reported
VOC Act UOM:	Not reported
VOC POT Amount:	Not reported
VOC POT UOM:	Not reported
VOC Per Amount:	Not reported
VOC Per UOM:	Not reported
PB Act Amount:	Not reported
PB Act UOM:	Not reported
PB POT Amount:	Not reported
PB POT UOM:	Not reported
PB Per Amount:	Not reported
PB Per UOM:	Not reported
P25 Act Amount:	Not reported
P25 Act UOM:	Not reported

Map ID
Direction
Distance
Elevation

MAP FINDINGS

Site

Database(s)

EDR ID Number
EPA ID Number

CHURCHILL CORP (Continued)

1000881551

P25 POT Amount:	Not reported
P25 POT UOM:	Not reported
P25 Per Amount:	Not reported
P25 Per UOM:	Not reported
NH3 Act Amount:	Not reported
NH3 Act UOM:	Not reported
NH3 POT Amount:	Not reported
NH3 POT UOM:	Not reported
NH3 Per Amount:	Not reported
NH3 Per UOM:	Not reported
Object ID:	Not reported
NAICS Code Count:	Not reported
Primary NAICS:	Not reported
Release Point:	Not reported
Stack Combined Units:	Not reported
Stack Decom Date:	Not reported
DEP Segment Number:	Not reported
Category Type:	Not reported
Emergency Gen:	Not reported
EU Combined Units:	Not reported
Chemical Name:	Not reported
Max Hourly Fuel Rating:	Not reported
Max UOM:	Not reported
Segment Decom Date:	Not reported
Actual Material Used:	Not reported
Actual Material Used UOM:	Not reported
P10 Annual Emission Restrictions:	Not reported
P25 Annual Emission Restrictions:	Not reported
SO2 Annual Emission Restrictions:	Not reported
NO2 Annual Emission Restrictions:	Not reported
CO Annual Emission Restrictions:	Not reported
PB Annual Emission Restrictions:	Not reported
NH3 Annual Emission Restrictions:	Not reported
VOC Annual Emission Restrictions:	Not reported
AQID:	1191708
Pollutant:	HYDROCARBON
Actual Emission:	0
Emission Year:	2015
DEP Number:	Not reported
Facility Contact:	Not reported
Contact Telephone:	Not reported
Contact Email:	Not reported
Region Code:	Not reported
FMF ID:	Not reported
ORIS Code:	Not reported
AQ Class:	Not reported
NAICS Code:	Not reported
NAICS Description:	Not reported
DEP Stack Number:	Not reported
Stack Height:	Not reported
Stack Diameter:	Not reported
Stack Liner:	Not reported
Stack Max Temp:	Not reported
Stack Max Velocity:	Not reported
Stack Flow:	Not reported
DEP EU Number:	Not reported

Map ID
Direction
Distance
Elevation

MAP FINDINGS

Site

Database(s)

EDR ID Number
EPA ID Number

CHURCHILL CORP (Continued)

1000881551

Segment Number:	Not reported
Is Exempt From 702:	Not reported
Equipment Type Name:	Not reported
Manufacturer:	Not reported
Model Number:	Not reported
Installed Date:	Not reported
EU Decom Date:	Not reported
Max Input Rating:	Not reported
Approval Number:	Not reported
Approval Date:	Not reported
Q1 Operation Percent:	Not reported
Q2 Operation Percent:	Not reported
Q3 Operation Percent:	Not reported
Q4 Operation Percent:	Not reported
Hours Daily:	Not reported
Days Weekly:	Not reported
Weeks Yearly:	Not reported
Type of Material:	Not reported
Case Number:	Not reported
Throughput Data:	Not reported
Sulfur Content Percent:	Not reported
Ash Content Percent:	Not reported
Operating Restrictions:	Not reported
SCC Code:	Not reported
SCC Description:	Not reported
Comments:	Not reported
P10 Act Amount:	Not reported
P10 Act UOM:	Not reported
P10 POT Amount:	Not reported
P10 POT UOM:	Not reported
P10 Per Amount:	Not reported
P10 Per UOM:	Not reported
SO2 Act Amount:	Not reported
SO2 Act UOM:	Not reported
SO2 POT Amount:	Not reported
SO2 POT UOM:	Not reported
SO2 Per Amount:	Not reported
SO2 Per UOM:	Not reported
NO2 Act Amount:	Not reported
NO2 Act UOM:	Not reported
NO2 POT Amount:	Not reported
NO2 POT UOM:	Not reported
NO2 Per Amount:	Not reported
NO2 Per UOM:	Not reported
CO Act Amount:	Not reported
CO Act UOM:	Not reported
CO POT Amount:	Not reported
CO POT UOM:	Not reported
CO Per Amount:	Not reported
CO Per UOM:	Not reported
VOC Act Amount:	Not reported
VOC Act UOM:	Not reported
VOC POT Amount:	Not reported
VOC POT UOM:	Not reported
VOC Per Amount:	Not reported
VOC Per UOM:	Not reported
PB Act Amount:	Not reported

Map ID
Direction
Distance
Elevation

MAP FINDINGS

Site

Database(s)

EDR ID Number
EPA ID Number

CHURCHILL CORP (Continued)

1000881551

PB Act UOM:	Not reported
PB POT Amount:	Not reported
PB POT UOM:	Not reported
PB Per Amount:	Not reported
PB Per UOM:	Not reported
P25 Act Amount:	Not reported
P25 Act UOM:	Not reported
P25 POT Amount:	Not reported
P25 POT UOM:	Not reported
P25 Per Amount:	Not reported
P25 Per UOM:	Not reported
NH3 Act Amount:	Not reported
NH3 Act UOM:	Not reported
NH3 POT Amount:	Not reported
NH3 POT UOM:	Not reported
NH3 Per Amount:	Not reported
NH3 Per UOM:	Not reported
Object ID:	Not reported
NAICS Code Count:	Not reported
Primary NAICS:	Not reported
Release Point:	Not reported
Stack Combined Units:	Not reported
Stack Decom Date:	Not reported
DEP Segment Number:	Not reported
Category Type:	Not reported
Emergency Gen:	Not reported
EU Combined Units:	Not reported
Chemical Name:	Not reported
Max Hourly Fuel Rating:	Not reported
Max UOM:	Not reported
Segment Decom Date:	Not reported
Actual Material Used:	Not reported
Actual Material Used UOM:	Not reported
P10 Annual Emission Restrictions:	Not reported
P25 Annual Emission Restrictions:	Not reported
SO2 Annual Emission Restrictions:	Not reported
NO2 Annual Emission Restrictions:	Not reported
CO Annual Emission Restrictions:	Not reported
PB Annual Emission Restrictions:	Not reported
NH3 Annual Emission Restrictions:	Not reported
VOC Annual Emission Restrictions:	Not reported
AQID:	1191708
Pollutant:	HYDROCARBON
Actual Emission:	0
Emission Year:	2014
DEP Number:	Not reported
Facility Contact:	Not reported
Contact Telephone:	Not reported
Contact Email:	Not reported
Region Code:	Not reported
FMF ID:	Not reported
ORIS Code:	Not reported
AQ Class:	Not reported
NAICS Code:	Not reported
NAICS Description:	Not reported
DEP Stack Number:	Not reported

Map ID
Direction
Distance
Elevation

MAP FINDINGS

Site

Database(s)

EDR ID Number
EPA ID Number

CHURCHILL CORP (Continued)

1000881551

Stack Height:	Not reported
Stack Diameter:	Not reported
Stack Liner:	Not reported
Stack Max Temp:	Not reported
Stack Max Velocity:	Not reported
Stack Flow:	Not reported
DEP EU Number:	Not reported
Segment Number:	Not reported
Is Exempt From 702:	Not reported
Equipment Type Name:	Not reported
Manufacturer:	Not reported
Model Number:	Not reported
Installed Date:	Not reported
EU Decom Date:	Not reported
Max Input Rating:	Not reported
Approval Number:	Not reported
Approval Date:	Not reported
Q1 Operation Percent:	Not reported
Q2 Operation Percent:	Not reported
Q3 Operation Percent:	Not reported
Q4 Operation Percent:	Not reported
Hours Daily:	Not reported
Days Weekly:	Not reported
Weeks Yearly:	Not reported
Type of Material:	Not reported
Case Number:	Not reported
Throughput Data:	Not reported
Sulfur Content Percent:	Not reported
Ash Content Percent:	Not reported
Operating Restrictions:	Not reported
SCC Code:	Not reported
SCC Description:	Not reported
Comments:	Not reported
P10 Act Amount:	Not reported
P10 Act UOM:	Not reported
P10 POT Amount:	Not reported
P10 POT UOM:	Not reported
P10 Per Amount:	Not reported
P10 Per UOM:	Not reported
SO2 Act Amount:	Not reported
SO2 Act UOM:	Not reported
SO2 POT Amount:	Not reported
SO2 POT UOM:	Not reported
SO2 Per Amount:	Not reported
SO2 Per UOM:	Not reported
NO2 Act Amount:	Not reported
NO2 Act UOM:	Not reported
NO2 POT Amount:	Not reported
NO2 POT UOM:	Not reported
NO2 Per Amount:	Not reported
NO2 Per UOM:	Not reported
CO Act Amount:	Not reported
CO Act UOM:	Not reported
CO POT Amount:	Not reported
CO POT UOM:	Not reported
CO Per Amount:	Not reported
CO Per UOM:	Not reported

Map ID
Direction
Distance
Elevation

MAP FINDINGS

Site

Database(s)

EDR ID Number
EPA ID Number

CHURCHILL CORP (Continued)

1000881551

VOC Act Amount:	Not reported
VOC Act UOM:	Not reported
VOC POT Amount:	Not reported
VOC POT UOM:	Not reported
VOC Per Amount:	Not reported
VOC Per UOM:	Not reported
PB Act Amount:	Not reported
PB Act UOM:	Not reported
PB POT Amount:	Not reported
PB POT UOM:	Not reported
PB Per Amount:	Not reported
PB Per UOM:	Not reported
P25 Act Amount:	Not reported
P25 Act UOM:	Not reported
P25 POT Amount:	Not reported
P25 POT UOM:	Not reported
P25 Per Amount:	Not reported
P25 Per UOM:	Not reported
NH3 Act Amount:	Not reported
NH3 Act UOM:	Not reported
NH3 POT Amount:	Not reported
NH3 POT UOM:	Not reported
NH3 Per Amount:	Not reported
NH3 Per UOM:	Not reported
Object ID:	Not reported
NAICS Code Count:	Not reported
Primary NAICS:	Not reported
Release Point:	Not reported
Stack Combined Units:	Not reported
Stack Decom Date:	Not reported
DEP Segment Number:	Not reported
Category Type:	Not reported
Emergency Gen:	Not reported
EU Combined Units:	Not reported
Chemical Name:	Not reported
Max Hourly Fuel Rating:	Not reported
Max UOM:	Not reported
Segment Decom Date:	Not reported
Actual Material Used:	Not reported
Actual Material Used UOM:	Not reported
P10 Annual Emission Restrictions:	Not reported
P25 Annual Emission Restrictions:	Not reported
SO2 Annual Emission Restrictions:	Not reported
NO2 Annual Emission Restrictions:	Not reported
CO Annual Emission Restrictions:	Not reported
PB Annual Emission Restrictions:	Not reported
NH3 Annual Emission Restrictions:	Not reported
VOC Annual Emission Restrictions:	Not reported
AQID:	1191708
Pollutant:	NITROGEN OXIDES (NOx)
Actual Emission:	0
Emission Year:	2015
DEP Number:	Not reported
Facility Contact:	Not reported
Contact Telephone:	Not reported
Contact Email:	Not reported

Map ID
Direction
Distance
Elevation

MAP FINDINGS

Site

Database(s)

EDR ID Number
EPA ID Number

CHURCHILL CORP (Continued)

1000881551

Region Code:	Not reported
FMF ID:	Not reported
ORIS Code:	Not reported
AQ Class:	Not reported
NAICS Code:	Not reported
NAICS Description:	Not reported
DEP Stack Number:	Not reported
Stack Height:	Not reported
Stack Diameter:	Not reported
Stack Liner:	Not reported
Stack Max Temp:	Not reported
Stack Max Velocity:	Not reported
Stack Flow:	Not reported
DEP EU Number:	Not reported
Segment Number:	Not reported
Is Exempt From 702:	Not reported
Equipment Type Name:	Not reported
Manufacturer:	Not reported
Model Number:	Not reported
Installed Date:	Not reported
EU Decom Date:	Not reported
Max Input Rating:	Not reported
Approval Number:	Not reported
Approval Date:	Not reported
Q1 Operation Percent:	Not reported
Q2 Operation Percent:	Not reported
Q3 Operation Percent:	Not reported
Q4 Operation Percent:	Not reported
Hours Daily:	Not reported
Days Weekly:	Not reported
Weeks Yearly:	Not reported
Type of Material:	Not reported
Case Number:	Not reported
Throughput Data:	Not reported
Sulfur Content Percent:	Not reported
Ash Content Percent:	Not reported
Operating Restrictions:	Not reported
SCC Code:	Not reported
SCC Description:	Not reported
Comments:	Not reported
P10 Act Amount:	Not reported
P10 Act UOM:	Not reported
P10 POT Amount:	Not reported
P10 POT UOM:	Not reported
P10 Per Amount:	Not reported
P10 Per UOM:	Not reported
SO2 Act Amount:	Not reported
SO2 Act UOM:	Not reported
SO2 POT Amount:	Not reported
SO2 POT UOM:	Not reported
SO2 Per Amount:	Not reported
SO2 Per UOM:	Not reported
NO2 Act Amount:	Not reported
NO2 Act UOM:	Not reported
NO2 POT Amount:	Not reported
NO2 POT UOM:	Not reported
NO2 Per Amount:	Not reported

Map ID
Direction
Distance
Elevation

MAP FINDINGS

Site

Database(s)

EDR ID Number
EPA ID Number

CHURCHILL CORP (Continued)

1000881551

NO2 Per UOM:	Not reported
CO Act Amount:	Not reported
CO Act UOM:	Not reported
CO POT Amount:	Not reported
CO POT UOM:	Not reported
CO Per Amount:	Not reported
CO Per UOM:	Not reported
VOC Act Amount:	Not reported
VOC Act UOM:	Not reported
VOC POT Amount:	Not reported
VOC POT UOM:	Not reported
VOC Per Amount:	Not reported
VOC Per UOM:	Not reported
PB Act Amount:	Not reported
PB Act UOM:	Not reported
PB POT Amount:	Not reported
PB POT UOM:	Not reported
PB Per Amount:	Not reported
PB Per UOM:	Not reported
P25 Act Amount:	Not reported
P25 Act UOM:	Not reported
P25 POT Amount:	Not reported
P25 POT UOM:	Not reported
P25 Per Amount:	Not reported
P25 Per UOM:	Not reported
NH3 Act Amount:	Not reported
NH3 Act UOM:	Not reported
NH3 POT Amount:	Not reported
NH3 POT UOM:	Not reported
NH3 Per Amount:	Not reported
NH3 Per UOM:	Not reported
Object ID:	Not reported
NAICS Code Count:	Not reported
Primary NAICS:	Not reported
Release Point:	Not reported
Stack Combined Units:	Not reported
Stack Decom Date:	Not reported
DEP Segment Number:	Not reported
Category Type:	Not reported
Emergency Gen:	Not reported
EU Combined Units:	Not reported
Chemical Name:	Not reported
Max Hourly Fuel Rating:	Not reported
Max UOM:	Not reported
Segment Decom Date:	Not reported
Actual Material Used:	Not reported
Actual Material Used UOM:	Not reported
P10 Annual Emission Restrictions:	Not reported
P25 Annual Emission Restrictions:	Not reported
SO2 Annual Emission Restrictions:	Not reported
NO2 Annual Emission Restrictions:	Not reported
CO Annual Emission Restrictions:	Not reported
PB Annual Emission Restrictions:	Not reported
NH3 Annual Emission Restrictions:	Not reported
VOC Annual Emission Restrictions:	Not reported
AQID:	1191708

Map ID
Direction
Distance
Elevation

MAP FINDINGS

Site

Database(s)

EDR ID Number
EPA ID Number

CHURCHILL CORP (Continued)

1000881551

Pollutant:	NITROGEN OXIDES (NOx)
Actual Emission:	0
Emission Year:	2014
DEP Number:	Not reported
Facility Contact:	Not reported
Contact Telephone:	Not reported
Contact Email:	Not reported
Region Code:	Not reported
FMF ID:	Not reported
ORIS Code:	Not reported
AQ Class:	Not reported
NAICS Code:	Not reported
NAICS Description:	Not reported
DEP Stack Number:	Not reported
Stack Height:	Not reported
Stack Diameter:	Not reported
Stack Liner:	Not reported
Stack Max Temp:	Not reported
Stack Max Velocity:	Not reported
Stack Flow:	Not reported
DEP EU Number:	Not reported
Segment Number:	Not reported
Is Exempt From 702:	Not reported
Equipment Type Name:	Not reported
Manufacturer:	Not reported
Model Number:	Not reported
Installed Date:	Not reported
EU Decom Date:	Not reported
Max Input Rating:	Not reported
Approval Number:	Not reported
Approval Date:	Not reported
Q1 Operation Percent:	Not reported
Q2 Operation Percent:	Not reported
Q3 Operation Percent:	Not reported
Q4 Operation Percent:	Not reported
Hours Daily:	Not reported
Days Weekly:	Not reported
Weeks Yearly:	Not reported
Type of Material:	Not reported
Case Number:	Not reported
Throughput Data:	Not reported
Sulfur Content Percent:	Not reported
Ash Content Percent:	Not reported
Operating Restrictions:	Not reported
SCC Code:	Not reported
SCC Description:	Not reported
Comments:	Not reported
P10 Act Amount:	Not reported
P10 Act UOM:	Not reported
P10 POT Amount:	Not reported
P10 POT UOM:	Not reported
P10 Per Amount:	Not reported
P10 Per UOM:	Not reported
SO2 Act Amount:	Not reported
SO2 Act UOM:	Not reported
SO2 POT Amount:	Not reported
SO2 POT UOM:	Not reported

Map ID
Direction
Distance
Elevation

MAP FINDINGS

Site

Database(s)

EDR ID Number
EPA ID Number

CHURCHILL CORP (Continued)

1000881551

SO2 Per Amount:	Not reported
SO2 Per UOM:	Not reported
NO2 Act Amount:	Not reported
NO2 Act UOM:	Not reported
NO2 POT Amount:	Not reported
NO2 POT UOM:	Not reported
NO2 Per Amount:	Not reported
NO2 Per UOM:	Not reported
CO Act Amount:	Not reported
CO Act UOM:	Not reported
CO POT Amount:	Not reported
CO POT UOM:	Not reported
CO Per Amount:	Not reported
CO Per UOM:	Not reported
VOC Act Amount:	Not reported
VOC Act UOM:	Not reported
VOC POT Amount:	Not reported
VOC POT UOM:	Not reported
VOC Per Amount:	Not reported
VOC Per UOM:	Not reported
PB Act Amount:	Not reported
PB Act UOM:	Not reported
PB POT Amount:	Not reported
PB POT UOM:	Not reported
PB Per Amount:	Not reported
PB Per UOM:	Not reported
P25 Act Amount:	Not reported
P25 Act UOM:	Not reported
P25 POT Amount:	Not reported
P25 POT UOM:	Not reported
P25 Per Amount:	Not reported
P25 Per UOM:	Not reported
NH3 Act Amount:	Not reported
NH3 Act UOM:	Not reported
NH3 POT Amount:	Not reported
NH3 POT UOM:	Not reported
NH3 Per Amount:	Not reported
NH3 Per UOM:	Not reported
Object ID:	Not reported
NAICS Code Count:	Not reported
Primary NAICS:	Not reported
Release Point:	Not reported
Stack Combined Units:	Not reported
Stack Decom Date:	Not reported
DEP Segment Number:	Not reported
Category Type:	Not reported
Emergency Gen:	Not reported
EU Combined Units:	Not reported
Chemical Name:	Not reported
Max Hourly Fuel Rating:	Not reported
Max UOM:	Not reported
Segment Decom Date:	Not reported
Actual Material Used:	Not reported
Actual Material Used UOM:	Not reported
P10 Annual Emission Restrictions:	Not reported
P25 Annual Emission Restrictions:	Not reported
SO2 Annual Emission Restrictions:	Not reported

Map ID
Direction
Distance
Elevation

MAP FINDINGS

Site

Database(s)

EDR ID Number
EPA ID Number

CHURCHILL CORP (Continued)

1000881551

NO2 Annual Emission Restrictions:	Not reported
CO Annual Emission Restrictions:	Not reported
PB Annual Emission Restrictions:	Not reported
NH3 Annual Emission Restrictions:	Not reported
VOC Annual Emission Restrictions:	Not reported
AQID:	1191708
Pollutant:	PM10, FILTERABLE
Actual Emission:	0
Emission Year:	2015
DEP Number:	Not reported
Facility Contact:	Not reported
Contact Telephone:	Not reported
Contact Email:	Not reported
Region Code:	Not reported
FMF ID:	Not reported
ORIS Code:	Not reported
AQ Class:	Not reported
NAICS Code:	Not reported
NAICS Description:	Not reported
DEP Stack Number:	Not reported
Stack Height:	Not reported
Stack Diameter:	Not reported
Stack Liner:	Not reported
Stack Max Temp:	Not reported
Stack Max Velocity:	Not reported
Stack Flow:	Not reported
DEP EU Number:	Not reported
Segment Number:	Not reported
Is Exempt From 702:	Not reported
Equipment Type Name:	Not reported
Manufacturer:	Not reported
Model Number:	Not reported
Installed Date:	Not reported
EU Decom Date:	Not reported
Max Input Rating:	Not reported
Approval Number:	Not reported
Approval Date:	Not reported
Q1 Operation Percent:	Not reported
Q2 Operation Percent:	Not reported
Q3 Operation Percent:	Not reported
Q4 Operation Percent:	Not reported
Hours Daily:	Not reported
Days Weekly:	Not reported
Weeks Yearly:	Not reported
Type of Material:	Not reported
Case Number:	Not reported
Throughput Data:	Not reported
Sulfur Content Percent:	Not reported
Ash Content Percent:	Not reported
Operating Restrictions:	Not reported
SCC Code:	Not reported
SCC Description:	Not reported
Comments:	Not reported
P10 Act Amount:	Not reported
P10 Act UOM:	Not reported
P10 POT Amount:	Not reported

Map ID
Direction
Distance
Elevation

MAP FINDINGS

Site

Database(s)

EDR ID Number
EPA ID Number

CHURCHILL CORP (Continued)

1000881551

P10 POT UOM:	Not reported
P10 Per Amount:	Not reported
P10 Per UOM:	Not reported
SO2 Act Amount:	Not reported
SO2 Act UOM:	Not reported
SO2 POT Amount:	Not reported
SO2 POT UOM:	Not reported
SO2 Per Amount:	Not reported
SO2 Per UOM:	Not reported
NO2 Act Amount:	Not reported
NO2 Act UOM:	Not reported
NO2 POT Amount:	Not reported
NO2 POT UOM:	Not reported
NO2 Per Amount:	Not reported
NO2 Per UOM:	Not reported
CO Act Amount:	Not reported
CO Act UOM:	Not reported
CO POT Amount:	Not reported
CO POT UOM:	Not reported
CO Per Amount:	Not reported
CO Per UOM:	Not reported
VOC Act Amount:	Not reported
VOC Act UOM:	Not reported
VOC POT Amount:	Not reported
VOC POT UOM:	Not reported
VOC Per Amount:	Not reported
VOC Per UOM:	Not reported
PB Act Amount:	Not reported
PB Act UOM:	Not reported
PB POT Amount:	Not reported
PB POT UOM:	Not reported
PB Per Amount:	Not reported
PB Per UOM:	Not reported
P25 Act Amount:	Not reported
P25 Act UOM:	Not reported
P25 POT Amount:	Not reported
P25 POT UOM:	Not reported
P25 Per Amount:	Not reported
P25 Per UOM:	Not reported
NH3 Act Amount:	Not reported
NH3 Act UOM:	Not reported
NH3 POT Amount:	Not reported
NH3 POT UOM:	Not reported
NH3 Per Amount:	Not reported
NH3 Per UOM:	Not reported
Object ID:	Not reported
NAICS Code Count:	Not reported
Primary NAICS:	Not reported
Release Point:	Not reported
Stack Combined Units:	Not reported
Stack Decom Date:	Not reported
DEP Segment Number:	Not reported
Category Type:	Not reported
Emergency Gen:	Not reported
EU Combined Units:	Not reported
Chemical Name:	Not reported
Max Hourly Fuel Rating:	Not reported

Map ID
Direction
Distance
Elevation

MAP FINDINGS

Site

Database(s)

EDR ID Number
EPA ID Number

CHURCHILL CORP (Continued)

1000881551

Max UOM:	Not reported
Segment Decom Date:	Not reported
Actual Material Used:	Not reported
Actual Material Used UOM:	Not reported
P10 Annual Emission Restrictions:	Not reported
P25 Annual Emission Restrictions:	Not reported
SO2 Annual Emission Restrictions:	Not reported
NO2 Annual Emission Restrictions:	Not reported
CO Annual Emission Restrictions:	Not reported
PB Annual Emission Restrictions:	Not reported
NH3 Annual Emission Restrictions:	Not reported
VOC Annual Emission Restrictions:	Not reported
AQID:	1191708
Pollutant:	PM10, FILTERABLE
Actual Emission:	0
Emission Year:	2014
DEP Number:	Not reported
Facility Contact:	Not reported
Contact Telephone:	Not reported
Contact Email:	Not reported
Region Code:	Not reported
FMF ID:	Not reported
ORIS Code:	Not reported
AQ Class:	Not reported
NAICS Code:	Not reported
NAICS Description:	Not reported
DEP Stack Number:	Not reported
Stack Height:	Not reported
Stack Diameter:	Not reported
Stack Liner:	Not reported
Stack Max Temp:	Not reported
Stack Max Velocity:	Not reported
Stack Flow:	Not reported
DEP EU Number:	Not reported
Segment Number:	Not reported
Is Exempt From 702:	Not reported
Equipment Type Name:	Not reported
Manufacturer:	Not reported
Model Number:	Not reported
Installed Date:	Not reported
EU Decom Date:	Not reported
Max Input Rating:	Not reported
Approval Number:	Not reported
Approval Date:	Not reported
Q1 Operation Percent:	Not reported
Q2 Operation Percent:	Not reported
Q3 Operation Percent:	Not reported
Q4 Operation Percent:	Not reported
Hours Daily:	Not reported
Days Weekly:	Not reported
Weeks Yearly:	Not reported
Type of Material:	Not reported
Case Number:	Not reported
Throughput Data:	Not reported
Sulfur Content Percent:	Not reported
Ash Content Percent:	Not reported

Map ID
Direction
Distance
Elevation

MAP FINDINGS

Site

Database(s)

EDR ID Number
EPA ID Number

CHURCHILL CORP (Continued)

1000881551

Operating Restrictions:	Not reported
SCC Code:	Not reported
SCC Description:	Not reported
Comments:	Not reported
P10 Act Amount:	Not reported
P10 Act UOM:	Not reported
P10 POT Amount:	Not reported
P10 POT UOM:	Not reported
P10 Per Amount:	Not reported
P10 Per UOM:	Not reported
SO2 Act Amount:	Not reported
SO2 Act UOM:	Not reported
SO2 POT Amount:	Not reported
SO2 POT UOM:	Not reported
SO2 Per Amount:	Not reported
SO2 Per UOM:	Not reported
NO2 Act Amount:	Not reported
NO2 Act UOM:	Not reported
NO2 POT Amount:	Not reported
NO2 POT UOM:	Not reported
NO2 Per Amount:	Not reported
NO2 Per UOM:	Not reported
CO Act Amount:	Not reported
CO Act UOM:	Not reported
CO POT Amount:	Not reported
CO POT UOM:	Not reported
CO Per Amount:	Not reported
CO Per UOM:	Not reported
VOC Act Amount:	Not reported
VOC Act UOM:	Not reported
VOC POT Amount:	Not reported
VOC POT UOM:	Not reported
VOC Per Amount:	Not reported
VOC Per UOM:	Not reported
PB Act Amount:	Not reported
PB Act UOM:	Not reported
PB POT Amount:	Not reported
PB POT UOM:	Not reported
PB Per Amount:	Not reported
PB Per UOM:	Not reported
P25 Act Amount:	Not reported
P25 Act UOM:	Not reported
P25 POT Amount:	Not reported
P25 POT UOM:	Not reported
P25 Per Amount:	Not reported
P25 Per UOM:	Not reported
NH3 Act Amount:	Not reported
NH3 Act UOM:	Not reported
NH3 POT Amount:	Not reported
NH3 POT UOM:	Not reported
NH3 Per Amount:	Not reported
NH3 Per UOM:	Not reported
Object ID:	Not reported
NAICS Code Count:	Not reported
Primary NAICS:	Not reported
Release Point:	Not reported
Stack Combined Units:	Not reported

Map ID
Direction
Distance
Elevation

MAP FINDINGS

Site

Database(s)

EDR ID Number
EPA ID Number

CHURCHILL CORP (Continued)

1000881551

Stack Decom Date:	Not reported
DEP Segment Number:	Not reported
Category Type:	Not reported
Emergency Gen:	Not reported
EU Combined Units:	Not reported
Chemical Name:	Not reported
Max Hourly Fuel Rating:	Not reported
Max UOM:	Not reported
Segment Decom Date:	Not reported
Actual Material Used:	Not reported
Actual Material Used UOM:	Not reported
P10 Annual Emission Restrictions:	Not reported
P25 Annual Emission Restrictions:	Not reported
SO2 Annual Emission Restrictions:	Not reported
NO2 Annual Emission Restrictions:	Not reported
CO Annual Emission Restrictions:	Not reported
PB Annual Emission Restrictions:	Not reported
NH3 Annual Emission Restrictions:	Not reported
VOC Annual Emission Restrictions:	Not reported
AQID:	1191708
Pollutant:	PM2.5, FILTERABLE
Actual Emission:	0
Emission Year:	2015
DEP Number:	Not reported
Facility Contact:	Not reported
Contact Telephone:	Not reported
Contact Email:	Not reported
Region Code:	Not reported
FMF ID:	Not reported
ORIS Code:	Not reported
AQ Class:	Not reported
NAICS Code:	Not reported
NAICS Description:	Not reported
DEP Stack Number:	Not reported
Stack Height:	Not reported
Stack Diameter:	Not reported
Stack Liner:	Not reported
Stack Max Temp:	Not reported
Stack Max Velocity:	Not reported
Stack Flow:	Not reported
DEP EU Number:	Not reported
Segment Number:	Not reported
Is Exempt From 702:	Not reported
Equipment Type Name:	Not reported
Manufacturer:	Not reported
Model Number:	Not reported
Installed Date:	Not reported
EU Decom Date:	Not reported
Max Input Rating:	Not reported
Approval Number:	Not reported
Approval Date:	Not reported
Q1 Operation Percent:	Not reported
Q2 Operation Percent:	Not reported
Q3 Operation Percent:	Not reported
Q4 Operation Percent:	Not reported
Hours Daily:	Not reported

Map ID
Direction
Distance
Elevation

MAP FINDINGS

Site

Database(s)

EDR ID Number
EPA ID Number

CHURCHILL CORP (Continued)

1000881551

Days Weekly:	Not reported
Weeks Yearly:	Not reported
Type of Material:	Not reported
Case Number:	Not reported
Throughput Data:	Not reported
Sulfur Content Percent:	Not reported
Ash Content Percent:	Not reported
Operating Restrictions:	Not reported
SCC Code:	Not reported
SCC Description:	Not reported
Comments:	Not reported
P10 Act Amount:	Not reported
P10 Act UOM:	Not reported
P10 POT Amount:	Not reported
P10 POT UOM:	Not reported
P10 Per Amount:	Not reported
P10 Per UOM:	Not reported
SO2 Act Amount:	Not reported
SO2 Act UOM:	Not reported
SO2 POT Amount:	Not reported
SO2 POT UOM:	Not reported
SO2 Per Amount:	Not reported
SO2 Per UOM:	Not reported
NO2 Act Amount:	Not reported
NO2 Act UOM:	Not reported
NO2 POT Amount:	Not reported
NO2 POT UOM:	Not reported
NO2 Per Amount:	Not reported
NO2 Per UOM:	Not reported
CO Act Amount:	Not reported
CO Act UOM:	Not reported
CO POT Amount:	Not reported
CO POT UOM:	Not reported
CO Per Amount:	Not reported
CO Per UOM:	Not reported
VOC Act Amount:	Not reported
VOC Act UOM:	Not reported
VOC POT Amount:	Not reported
VOC POT UOM:	Not reported
VOC Per Amount:	Not reported
VOC Per UOM:	Not reported
PB Act Amount:	Not reported
PB Act UOM:	Not reported
PB POT Amount:	Not reported
PB POT UOM:	Not reported
PB Per Amount:	Not reported
PB Per UOM:	Not reported
P25 Act Amount:	Not reported
P25 Act UOM:	Not reported
P25 POT Amount:	Not reported
P25 POT UOM:	Not reported
P25 Per Amount:	Not reported
P25 Per UOM:	Not reported
NH3 Act Amount:	Not reported
NH3 Act UOM:	Not reported
NH3 POT Amount:	Not reported
NH3 POT UOM:	Not reported

Map ID
Direction
Distance
Elevation

MAP FINDINGS

Site

Database(s)

EDR ID Number
EPA ID Number

CHURCHILL CORP (Continued)

1000881551

NH3 Per Amount: Not reported
NH3 Per UOM: Not reported
Object ID: Not reported
NAICS Code Count: Not reported
Primary NAICS: Not reported
Release Point: Not reported
Stack Combined Units: Not reported
Stack Decom Date: Not reported
DEP Segment Number: Not reported
Category Type: Not reported
Emergency Gen: Not reported
EU Combined Units: Not reported
Chemical Name: Not reported
Max Hourly Fuel Rating: Not reported
Max UOM: Not reported
Segment Decom Date: Not reported
Actual Material Used: Not reported
Actual Material Used UOM: Not reported
P10 Annual Emission Restrictions: Not reported
P25 Annual Emission Restrictions: Not reported
SO2 Annual Emission Restrictions: Not reported
NO2 Annual Emission Restrictions: Not reported
CO Annual Emission Restrictions: Not reported
PB Annual Emission Restrictions: Not reported
NH3 Annual Emission Restrictions: Not reported
VOC Annual Emission Restrictions: Not reported

AQID: 1191708
Pollutant: PM2.5, FILTERABLE
Actual Emission: 0
Emission Year: 2014
DEP Number: Not reported
Facility Contact: Not reported
Contact Telephone: Not reported
Contact Email: Not reported
Region Code: Not reported
FMF ID: Not reported
ORIS Code: Not reported
AQ Class: Not reported
NAICS Code: Not reported
NAICS Description: Not reported
DEP Stack Number: Not reported
Stack Height: Not reported
Stack Diameter: Not reported
Stack Liner: Not reported
Stack Max Temp: Not reported
Stack Max Velocity: Not reported
Stack Flow: Not reported
DEP EU Number: Not reported
Segment Number: Not reported
Is Exempt From 702: Not reported
Equipment Type Name: Not reported
Manufacturer: Not reported
Model Number: Not reported
Installed Date: Not reported
EU Decom Date: Not reported
Max Input Rating: Not reported

Map ID
Direction
Distance
Elevation

MAP FINDINGS

Site

Database(s)

EDR ID Number
EPA ID Number

CHURCHILL CORP (Continued)

1000881551

Approval Number:	Not reported
Approval Date:	Not reported
Q1 Operation Percent:	Not reported
Q2 Operation Percent:	Not reported
Q3 Operation Percent:	Not reported
Q4 Operation Percent:	Not reported
Hours Daily:	Not reported
Days Weekly:	Not reported
Weeks Yearly:	Not reported
Type of Material:	Not reported
Case Number:	Not reported
Throughput Data:	Not reported
Sulfur Content Percent:	Not reported
Ash Content Percent:	Not reported
Operating Restrictions:	Not reported
SCC Code:	Not reported
SCC Description:	Not reported
Comments:	Not reported
P10 Act Amount:	Not reported
P10 Act UOM:	Not reported
P10 POT Amount:	Not reported
P10 POT UOM:	Not reported
P10 Per Amount:	Not reported
P10 Per UOM:	Not reported
SO2 Act Amount:	Not reported
SO2 Act UOM:	Not reported
SO2 POT Amount:	Not reported
SO2 POT UOM:	Not reported
SO2 Per Amount:	Not reported
SO2 Per UOM:	Not reported
NO2 Act Amount:	Not reported
NO2 Act UOM:	Not reported
NO2 POT Amount:	Not reported
NO2 POT UOM:	Not reported
NO2 Per Amount:	Not reported
NO2 Per UOM:	Not reported
CO Act Amount:	Not reported
CO Act UOM:	Not reported
CO POT Amount:	Not reported
CO POT UOM:	Not reported
CO Per Amount:	Not reported
CO Per UOM:	Not reported
VOC Act Amount:	Not reported
VOC Act UOM:	Not reported
VOC POT Amount:	Not reported
VOC POT UOM:	Not reported
VOC Per Amount:	Not reported
VOC Per UOM:	Not reported
PB Act Amount:	Not reported
PB Act UOM:	Not reported
PB POT Amount:	Not reported
PB POT UOM:	Not reported
PB Per Amount:	Not reported
PB Per UOM:	Not reported
P25 Act Amount:	Not reported
P25 Act UOM:	Not reported
P25 POT Amount:	Not reported

Map ID
Direction
Distance
Elevation

MAP FINDINGS

Site

Database(s)

EDR ID Number
EPA ID Number

CHURCHILL CORP (Continued)

1000881551

P25 POT UOM:	Not reported
P25 Per Amount:	Not reported
P25 Per UOM:	Not reported
NH3 Act Amount:	Not reported
NH3 Act UOM:	Not reported
NH3 POT Amount:	Not reported
NH3 POT UOM:	Not reported
NH3 Per Amount:	Not reported
NH3 Per UOM:	Not reported
Object ID:	Not reported
NAICS Code Count:	Not reported
Primary NAICS:	Not reported
Release Point:	Not reported
Stack Combined Units:	Not reported
Stack Decom Date:	Not reported
DEP Segment Number:	Not reported
Category Type:	Not reported
Emergency Gen:	Not reported
EU Combined Units:	Not reported
Chemical Name:	Not reported
Max Hourly Fuel Rating:	Not reported
Max UOM:	Not reported
Segment Decom Date:	Not reported
Actual Material Used:	Not reported
Actual Material Used UOM:	Not reported
P10 Annual Emission Restrictions:	Not reported
P25 Annual Emission Restrictions:	Not reported
SO2 Annual Emission Restrictions:	Not reported
NO2 Annual Emission Restrictions:	Not reported
CO Annual Emission Restrictions:	Not reported
PB Annual Emission Restrictions:	Not reported
NH3 Annual Emission Restrictions:	Not reported
VOC Annual Emission Restrictions:	Not reported
AQID:	1191708
Pollutant:	SULFUR DIOXIDE
Actual Emission:	0
Emission Year:	2015
DEP Number:	Not reported
Facility Contact:	Not reported
Contact Telephone:	Not reported
Contact Email:	Not reported
Region Code:	Not reported
FMF ID:	Not reported
ORIS Code:	Not reported
AQ Class:	Not reported
NAICS Code:	Not reported
NAICS Description:	Not reported
DEP Stack Number:	Not reported
Stack Height:	Not reported
Stack Diameter:	Not reported
Stack Liner:	Not reported
Stack Max Temp:	Not reported
Stack Max Velocity:	Not reported
Stack Flow:	Not reported
DEP EU Number:	Not reported
Segment Number:	Not reported

Map ID
Direction
Distance
Elevation

MAP FINDINGS

Site

Database(s)

EDR ID Number
EPA ID Number

CHURCHILL CORP (Continued)

1000881551

Is Exempt From 702:	Not reported
Equipment Type Name:	Not reported
Manufacturer:	Not reported
Model Number:	Not reported
Installed Date:	Not reported
EU Decom Date:	Not reported
Max Input Rating:	Not reported
Approval Number:	Not reported
Approval Date:	Not reported
Q1 Operation Percent:	Not reported
Q2 Operation Percent:	Not reported
Q3 Operation Percent:	Not reported
Q4 Operation Percent:	Not reported
Hours Daily:	Not reported
Days Weekly:	Not reported
Weeks Yearly:	Not reported
Type of Material:	Not reported
Case Number:	Not reported
Throughput Data:	Not reported
Sulfur Content Percent:	Not reported
Ash Content Percent:	Not reported
Operating Restrictions:	Not reported
SCC Code:	Not reported
SCC Description:	Not reported
Comments:	Not reported
P10 Act Amount:	Not reported
P10 Act UOM:	Not reported
P10 POT Amount:	Not reported
P10 POT UOM:	Not reported
P10 Per Amount:	Not reported
P10 Per UOM:	Not reported
SO2 Act Amount:	Not reported
SO2 Act UOM:	Not reported
SO2 POT Amount:	Not reported
SO2 POT UOM:	Not reported
SO2 Per Amount:	Not reported
SO2 Per UOM:	Not reported
NO2 Act Amount:	Not reported
NO2 Act UOM:	Not reported
NO2 POT Amount:	Not reported
NO2 POT UOM:	Not reported
NO2 Per Amount:	Not reported
NO2 Per UOM:	Not reported
CO Act Amount:	Not reported
CO Act UOM:	Not reported
CO POT Amount:	Not reported
CO POT UOM:	Not reported
CO Per Amount:	Not reported
CO Per UOM:	Not reported
VOC Act Amount:	Not reported
VOC Act UOM:	Not reported
VOC POT Amount:	Not reported
VOC POT UOM:	Not reported
VOC Per Amount:	Not reported
VOC Per UOM:	Not reported
PB Act Amount:	Not reported
PB Act UOM:	Not reported

Map ID
Direction
Distance
Elevation

MAP FINDINGS

Site

Database(s)

EDR ID Number
EPA ID Number

CHURCHILL CORP (Continued)

1000881551

PB POT Amount:	Not reported
PB POT UOM:	Not reported
PB Per Amount:	Not reported
PB Per UOM:	Not reported
P25 Act Amount:	Not reported
P25 Act UOM:	Not reported
P25 POT Amount:	Not reported
P25 POT UOM:	Not reported
P25 Per Amount:	Not reported
P25 Per UOM:	Not reported
NH3 Act Amount:	Not reported
NH3 Act UOM:	Not reported
NH3 POT Amount:	Not reported
NH3 POT UOM:	Not reported
NH3 Per Amount:	Not reported
NH3 Per UOM:	Not reported
Object ID:	Not reported
NAICS Code Count:	Not reported
Primary NAICS:	Not reported
Release Point:	Not reported
Stack Combined Units:	Not reported
Stack Decom Date:	Not reported
DEP Segment Number:	Not reported
Category Type:	Not reported
Emergency Gen:	Not reported
EU Combined Units:	Not reported
Chemical Name:	Not reported
Max Hourly Fuel Rating:	Not reported
Max UOM:	Not reported
Segment Decom Date:	Not reported
Actual Material Used:	Not reported
Actual Material Used UOM:	Not reported
P10 Annual Emission Restrictions:	Not reported
P25 Annual Emission Restrictions:	Not reported
SO2 Annual Emission Restrictions:	Not reported
NO2 Annual Emission Restrictions:	Not reported
CO Annual Emission Restrictions:	Not reported
PB Annual Emission Restrictions:	Not reported
NH3 Annual Emission Restrictions:	Not reported
VOC Annual Emission Restrictions:	Not reported
AQID:	1191708
Pollutant:	SULFUR DIOXIDE
Actual Emission:	0
Emission Year:	2014
DEP Number:	Not reported
Facility Contact:	Not reported
Contact Telephone:	Not reported
Contact Email:	Not reported
Region Code:	Not reported
FMF ID:	Not reported
ORIS Code:	Not reported
AQ Class:	Not reported
NAICS Code:	Not reported
NAICS Description:	Not reported
DEP Stack Number:	Not reported
Stack Height:	Not reported

Map ID
Direction
Distance
Elevation

MAP FINDINGS

Site

Database(s)

EDR ID Number
EPA ID Number

CHURCHILL CORP (Continued)

1000881551

Stack Diameter:	Not reported
Stack Liner:	Not reported
Stack Max Temp:	Not reported
Stack Max Velocity:	Not reported
Stack Flow:	Not reported
DEP EU Number:	Not reported
Segment Number:	Not reported
Is Exempt From 702:	Not reported
Equipment Type Name:	Not reported
Manufacturer:	Not reported
Model Number:	Not reported
Installed Date:	Not reported
EU Decom Date:	Not reported
Max Input Rating:	Not reported
Approval Number:	Not reported
Approval Date:	Not reported
Q1 Operation Percent:	Not reported
Q2 Operation Percent:	Not reported
Q3 Operation Percent:	Not reported
Q4 Operation Percent:	Not reported
Hours Daily:	Not reported
Days Weekly:	Not reported
Weeks Yearly:	Not reported
Type of Material:	Not reported
Case Number:	Not reported
Throughput Data:	Not reported
Sulfur Content Percent:	Not reported
Ash Content Percent:	Not reported
Operating Restrictions:	Not reported
SCC Code:	Not reported
SCC Description:	Not reported
Comments:	Not reported
P10 Act Amount:	Not reported
P10 Act UOM:	Not reported
P10 POT Amount:	Not reported
P10 POT UOM:	Not reported
P10 Per Amount:	Not reported
P10 Per UOM:	Not reported
SO2 Act Amount:	Not reported
SO2 Act UOM:	Not reported
SO2 POT Amount:	Not reported
SO2 POT UOM:	Not reported
SO2 Per Amount:	Not reported
SO2 Per UOM:	Not reported
NO2 Act Amount:	Not reported
NO2 Act UOM:	Not reported
NO2 POT Amount:	Not reported
NO2 POT UOM:	Not reported
NO2 Per Amount:	Not reported
NO2 Per UOM:	Not reported
CO Act Amount:	Not reported
CO Act UOM:	Not reported
CO POT Amount:	Not reported
CO POT UOM:	Not reported
CO Per Amount:	Not reported
CO Per UOM:	Not reported
VOC Act Amount:	Not reported

Map ID
Direction
Distance
Elevation

MAP FINDINGS

Site

Database(s)

EDR ID Number
EPA ID Number

CHURCHILL CORP (Continued)

1000881551

VOC Act UOM:	Not reported
VOC POT Amount:	Not reported
VOC POT UOM:	Not reported
VOC Per Amount:	Not reported
VOC Per UOM:	Not reported
PB Act Amount:	Not reported
PB Act UOM:	Not reported
PB POT Amount:	Not reported
PB POT UOM:	Not reported
PB Per Amount:	Not reported
PB Per UOM:	Not reported
P25 Act Amount:	Not reported
P25 Act UOM:	Not reported
P25 POT Amount:	Not reported
P25 POT UOM:	Not reported
P25 Per Amount:	Not reported
P25 Per UOM:	Not reported
NH3 Act Amount:	Not reported
NH3 Act UOM:	Not reported
NH3 POT Amount:	Not reported
NH3 POT UOM:	Not reported
NH3 Per Amount:	Not reported
NH3 Per UOM:	Not reported
Object ID:	Not reported
NAICS Code Count:	Not reported
Primary NAICS:	Not reported
Release Point:	Not reported
Stack Combined Units:	Not reported
Stack Decom Date:	Not reported
DEP Segment Number:	Not reported
Category Type:	Not reported
Emergency Gen:	Not reported
EU Combined Units:	Not reported
Chemical Name:	Not reported
Max Hourly Fuel Rating:	Not reported
Max UOM:	Not reported
Segment Decom Date:	Not reported
Actual Material Used:	Not reported
Actual Material Used UOM:	Not reported
P10 Annual Emission Restrictions:	Not reported
P25 Annual Emission Restrictions:	Not reported
SO2 Annual Emission Restrictions:	Not reported
NO2 Annual Emission Restrictions:	Not reported
CO Annual Emission Restrictions:	Not reported
PB Annual Emission Restrictions:	Not reported
NH3 Annual Emission Restrictions:	Not reported
VOC Annual Emission Restrictions:	Not reported
AQID:	1191708
Pollutant:	VOLATILE ORGANIC COMPOUNDS (VOC)
Actual Emission:	0
Emission Year:	2015
DEP Number:	Not reported
Facility Contact:	Not reported
Contact Telephone:	Not reported
Contact Email:	Not reported
Region Code:	Not reported

Map ID
Direction
Distance
Elevation

MAP FINDINGS

Site

Database(s)

EDR ID Number
EPA ID Number

CHURCHILL CORP (Continued)

1000881551

FMF ID:	Not reported
ORIS Code:	Not reported
AQ Class:	Not reported
NAICS Code:	Not reported
NAICS Description:	Not reported
DEP Stack Number:	Not reported
Stack Height:	Not reported
Stack Diameter:	Not reported
Stack Liner:	Not reported
Stack Max Temp:	Not reported
Stack Max Velocity:	Not reported
Stack Flow:	Not reported
DEP EU Number:	Not reported
Segment Number:	Not reported
Is Exempt From 702:	Not reported
Equipment Type Name:	Not reported
Manufacturer:	Not reported
Model Number:	Not reported
Installed Date:	Not reported
EU Decom Date:	Not reported
Max Input Rating:	Not reported
Approval Number:	Not reported
Approval Date:	Not reported
Q1 Operation Percent:	Not reported
Q2 Operation Percent:	Not reported
Q3 Operation Percent:	Not reported
Q4 Operation Percent:	Not reported
Hours Daily:	Not reported
Days Weekly:	Not reported
Weeks Yearly:	Not reported
Type of Material:	Not reported
Case Number:	Not reported
Throughput Data:	Not reported
Sulfur Content Percent:	Not reported
Ash Content Percent:	Not reported
Operating Restrictions:	Not reported
SCC Code:	Not reported
SCC Description:	Not reported
Comments:	Not reported
P10 Act Amount:	Not reported
P10 Act UOM:	Not reported
P10 POT Amount:	Not reported
P10 POT UOM:	Not reported
P10 Per Amount:	Not reported
P10 Per UOM:	Not reported
SO2 Act Amount:	Not reported
SO2 Act UOM:	Not reported
SO2 POT Amount:	Not reported
SO2 POT UOM:	Not reported
SO2 Per Amount:	Not reported
SO2 Per UOM:	Not reported
NO2 Act Amount:	Not reported
NO2 Act UOM:	Not reported
NO2 POT Amount:	Not reported
NO2 POT UOM:	Not reported
NO2 Per Amount:	Not reported
NO2 Per UOM:	Not reported

Map ID
Direction
Distance
Elevation

MAP FINDINGS

Site

Database(s)

EDR ID Number
EPA ID Number

CHURCHILL CORP (Continued)

1000881551

CO Act Amount:	Not reported
CO Act UOM:	Not reported
CO POT Amount:	Not reported
CO POT UOM:	Not reported
CO Per Amount:	Not reported
CO Per UOM:	Not reported
VOC Act Amount:	Not reported
VOC Act UOM:	Not reported
VOC POT Amount:	Not reported
VOC POT UOM:	Not reported
VOC Per Amount:	Not reported
VOC Per UOM:	Not reported
PB Act Amount:	Not reported
PB Act UOM:	Not reported
PB POT Amount:	Not reported
PB POT UOM:	Not reported
PB Per Amount:	Not reported
PB Per UOM:	Not reported
P25 Act Amount:	Not reported
P25 Act UOM:	Not reported
P25 POT Amount:	Not reported
P25 POT UOM:	Not reported
P25 Per Amount:	Not reported
P25 Per UOM:	Not reported
NH3 Act Amount:	Not reported
NH3 Act UOM:	Not reported
NH3 POT Amount:	Not reported
NH3 POT UOM:	Not reported
NH3 Per Amount:	Not reported
NH3 Per UOM:	Not reported
Object ID:	Not reported
NAICS Code Count:	Not reported
Primary NAICS:	Not reported
Release Point:	Not reported
Stack Combined Units:	Not reported
Stack Decom Date:	Not reported
DEP Segment Number:	Not reported
Category Type:	Not reported
Emergency Gen:	Not reported
EU Combined Units:	Not reported
Chemical Name:	Not reported
Max Hourly Fuel Rating:	Not reported
Max UOM:	Not reported
Segment Decom Date:	Not reported
Actual Material Used:	Not reported
Actual Material Used UOM:	Not reported
P10 Annual Emission Restrictions:	Not reported
P25 Annual Emission Restrictions:	Not reported
SO2 Annual Emission Restrictions:	Not reported
NO2 Annual Emission Restrictions:	Not reported
CO Annual Emission Restrictions:	Not reported
PB Annual Emission Restrictions:	Not reported
NH3 Annual Emission Restrictions:	Not reported
VOC Annual Emission Restrictions:	Not reported
AQID:	1191708
Pollutant:	VOLATILE ORGANIC COMPOUNDS (VOC)

Map ID
Direction
Distance
Elevation

MAP FINDINGS

Site

Database(s)

EDR ID Number
EPA ID Number

CHURCHILL CORP (Continued)

1000881551

Actual Emission:	0
Emission Year:	2014
DEP Number:	Not reported
Facility Contact:	Not reported
Contact Telephone:	Not reported
Contact Email:	Not reported
Region Code:	Not reported
FMF ID:	Not reported
ORIS Code:	Not reported
AQ Class:	Not reported
NAICS Code:	Not reported
NAICS Description:	Not reported
DEP Stack Number:	Not reported
Stack Height:	Not reported
Stack Diameter:	Not reported
Stack Liner:	Not reported
Stack Max Temp:	Not reported
Stack Max Velocity:	Not reported
Stack Flow:	Not reported
DEP EU Number:	Not reported
Segment Number:	Not reported
Is Exempt From 702:	Not reported
Equipment Type Name:	Not reported
Manufacturer:	Not reported
Model Number:	Not reported
Installed Date:	Not reported
EU Decom Date:	Not reported
Max Input Rating:	Not reported
Approval Number:	Not reported
Approval Date:	Not reported
Q1 Operation Percent:	Not reported
Q2 Operation Percent:	Not reported
Q3 Operation Percent:	Not reported
Q4 Operation Percent:	Not reported
Hours Daily:	Not reported
Days Weekly:	Not reported
Weeks Yearly:	Not reported
Type of Material:	Not reported
Case Number:	Not reported
Throughput Data:	Not reported
Sulfur Content Percent:	Not reported
Ash Content Percent:	Not reported
Operating Restrictions:	Not reported
SCC Code:	Not reported
SCC Description:	Not reported
Comments:	Not reported
P10 Act Amount:	Not reported
P10 Act UOM:	Not reported
P10 POT Amount:	Not reported
P10 POT UOM:	Not reported
P10 Per Amount:	Not reported
P10 Per UOM:	Not reported
SO2 Act Amount:	Not reported
SO2 Act UOM:	Not reported
SO2 POT Amount:	Not reported
SO2 POT UOM:	Not reported
SO2 Per Amount:	Not reported

Map ID
Direction
Distance
Elevation

MAP FINDINGS

Site

Database(s)

EDR ID Number
EPA ID Number

CHURCHILL CORP (Continued)

1000881551

SO2 Per UOM:	Not reported
NO2 Act Amount:	Not reported
NO2 Act UOM:	Not reported
NO2 POT Amount:	Not reported
NO2 POT UOM:	Not reported
NO2 Per Amount:	Not reported
NO2 Per UOM:	Not reported
CO Act Amount:	Not reported
CO Act UOM:	Not reported
CO POT Amount:	Not reported
CO POT UOM:	Not reported
CO Per Amount:	Not reported
CO Per UOM:	Not reported
VOC Act Amount:	Not reported
VOC Act UOM:	Not reported
VOC POT Amount:	Not reported
VOC POT UOM:	Not reported
VOC Per Amount:	Not reported
VOC Per UOM:	Not reported
PB Act Amount:	Not reported
PB Act UOM:	Not reported
PB POT Amount:	Not reported
PB POT UOM:	Not reported
PB Per Amount:	Not reported
PB Per UOM:	Not reported
P25 Act Amount:	Not reported
P25 Act UOM:	Not reported
P25 POT Amount:	Not reported
P25 POT UOM:	Not reported
P25 Per Amount:	Not reported
P25 Per UOM:	Not reported
NH3 Act Amount:	Not reported
NH3 Act UOM:	Not reported
NH3 POT Amount:	Not reported
NH3 POT UOM:	Not reported
NH3 Per Amount:	Not reported
NH3 Per UOM:	Not reported
Object ID:	Not reported
NAICS Code Count:	Not reported
Primary NAICS:	Not reported
Release Point:	Not reported
Stack Combined Units:	Not reported
Stack Decom Date:	Not reported
DEP Segment Number:	Not reported
Category Type:	Not reported
Emergency Gen:	Not reported
EU Combined Units:	Not reported
Chemical Name:	Not reported
Max Hourly Fuel Rating:	Not reported
Max UOM:	Not reported
Segment Decom Date:	Not reported
Actual Material Used:	Not reported
Actual Material Used UOM:	Not reported
P10 Annual Emission Restrictions:	Not reported
P25 Annual Emission Restrictions:	Not reported
SO2 Annual Emission Restrictions:	Not reported
NO2 Annual Emission Restrictions:	Not reported

Map ID
Direction
Distance
Elevation

MAP FINDINGS

Site

Database(s)

EDR ID Number
EPA ID Number

CHURCHILL CORP (Continued)

1000881551

CO Annual Emission Restrictions:	Not reported
PB Annual Emission Restrictions:	Not reported
NH3 Annual Emission Restrictions:	Not reported
VOC Annual Emission Restrictions:	Not reported
AQID:	1191708
Pollutant:	Not reported
Actual Emission:	Not reported
Emission Year:	2015
DEP Number:	Not reported
Facility Contact:	Not reported
Contact Telephone:	Not reported
Contact Email:	Not reported
Region Code:	Not reported
FMF ID:	Not reported
ORIS Code:	Not reported
AQ Class:	Not reported
NAICS Code:	Not reported
NAICS Description:	Not reported
DEP Stack Number:	Not reported
Stack Height:	Not reported
Stack Diameter:	Not reported
Stack Liner:	Not reported
Stack Max Temp:	Not reported
Stack Max Velocity:	Not reported
Stack Flow:	Not reported
DEP EU Number:	Not reported
Segment Number:	Not reported
Is Exempt From 702:	Not reported
Equipment Type Name:	Not reported
Manufacturer:	Not reported
Model Number:	Not reported
Installed Date:	Not reported
EU Decom Date:	Not reported
Max Input Rating:	Not reported
Approval Number:	Not reported
Approval Date:	Not reported
Q1 Operation Percent:	Not reported
Q2 Operation Percent:	Not reported
Q3 Operation Percent:	Not reported
Q4 Operation Percent:	Not reported
Hours Daily:	Not reported
Days Weekly:	Not reported
Weeks Yearly:	Not reported
Type of Material:	Not reported
Case Number:	Not reported
Throughput Data:	Not reported
Sulfur Content Percent:	Not reported
Ash Content Percent:	Not reported
Operating Restrictions:	Not reported
SCC Code:	Not reported
SCC Description:	Not reported
Comments:	Not reported
P10 Act Amount:	Not reported
P10 Act UOM:	Not reported
P10 POT Amount:	Not reported
P10 POT UOM:	Not reported

Map ID
Direction
Distance
Elevation

MAP FINDINGS

Site

Database(s)

EDR ID Number
EPA ID Number

CHURCHILL CORP (Continued)

1000881551

P10 Per Amount:	Not reported
P10 Per UOM:	Not reported
SO2 Act Amount:	Not reported
SO2 Act UOM:	Not reported
SO2 POT Amount:	Not reported
SO2 POT UOM:	Not reported
SO2 Per Amount:	Not reported
SO2 Per UOM:	Not reported
NO2 Act Amount:	Not reported
NO2 Act UOM:	Not reported
NO2 POT Amount:	Not reported
NO2 POT UOM:	Not reported
NO2 Per Amount:	Not reported
NO2 Per UOM:	Not reported
CO Act Amount:	Not reported
CO Act UOM:	Not reported
CO POT Amount:	Not reported
CO POT UOM:	Not reported
CO Per Amount:	Not reported
CO Per UOM:	Not reported
VOC Act Amount:	Not reported
VOC Act UOM:	Not reported
VOC POT Amount:	Not reported
VOC POT UOM:	Not reported
VOC Per Amount:	Not reported
VOC Per UOM:	Not reported
PB Act Amount:	Not reported
PB Act UOM:	Not reported
PB POT Amount:	Not reported
PB POT UOM:	Not reported
PB Per Amount:	Not reported
PB Per UOM:	Not reported
P25 Act Amount:	Not reported
P25 Act UOM:	Not reported
P25 POT Amount:	Not reported
P25 POT UOM:	Not reported
P25 Per Amount:	Not reported
P25 Per UOM:	Not reported
NH3 Act Amount:	Not reported
NH3 Act UOM:	Not reported
NH3 POT Amount:	Not reported
NH3 POT UOM:	Not reported
NH3 Per Amount:	Not reported
NH3 Per UOM:	Not reported
Object ID:	Not reported
NAICS Code Count:	Not reported
Primary NAICS:	Not reported
Release Point:	Not reported
Stack Combined Units:	Not reported
Stack Decom Date:	Not reported
DEP Segment Number:	Not reported
Category Type:	Not reported
Emergency Gen:	Not reported
EU Combined Units:	Not reported
Chemical Name:	Not reported
Max Hourly Fuel Rating:	Not reported
Max UOM:	Not reported

Map ID
Direction
Distance
Elevation

MAP FINDINGS

Site

Database(s)

EDR ID Number
EPA ID Number

CHURCHILL CORP (Continued)

1000881551

Segment Decom Date: Not reported
Actual Material Used: Not reported
Actual Material Used UOM: Not reported
P10 Annual Emission Restrictions: Not reported
P25 Annual Emission Restrictions: Not reported
SO2 Annual Emission Restrictions: Not reported
NO2 Annual Emission Restrictions: Not reported
CO Annual Emission Restrictions: Not reported
PB Annual Emission Restrictions: Not reported
NH3 Annual Emission Restrictions: Not reported
VOC Annual Emission Restrictions: Not reported

HW GEN:

Name: CHURCHILL CORPORATION
Address: 344 FRANKLIN ST
City,State,Zip: MELROSE, MA 02176
EPA Id: MAV000016192
RCRA Generator Status: VSQG
State Generator Status: VQG-MA

98
SE
1/2-1
0.714 mi.
3772 ft.

**301-303 LEBANON STREET
301-303 LEBANON STREET
MELROSE, MA 02176**

**MA SHWS S120630161
MA RELEASE N/A**

Relative:
Higher
Actual:
69 ft.

SHWS:

Name: 301-303 LEBANON STREET
Address: 301-303 LEBANON STREET
City,State,Zip: MELROSE, MA 021760000
Facility ID: 3-0033751
Source Type: UNKNOWN
Release Town: MELROSE
Notification Date: 02/23/2017
Category: 120 DY
Associated ID: Not reported
Current Status: PSNC
Status Date: 03/06/2017
Phase: Not reported
Response Action Outcome: PN
Oil Or Haz Material: Oil and Hazardous Material

Release:

Name: 301-303 LEBANON STREET
Address: 301-303 LEBANON STREET
City,State,Zip: MELROSE, MA 021760000
Release Tracking Number/Current Status: 3-0033751 / PSNC
Primary ID: Not reported
Official City: MELROSE
Notification Date: 02/23/2017
Category: 120 DY
Status Date: 03/06/2017
Phase: Not reported
Response Action Outcome: PN - PN
Oil / Haz Material Type: Oil and Hazardous Material

Map ID
Direction
Distance
Elevation

MAP FINDINGS

Site

Database(s)

EDR ID Number
EPA ID Number

301-303 LEBANON STREET (Continued)

S120630161

Click here to access the MA DEP site for this facility:

Actions:

Action Type:	Release Disposition
Action Status:	Reportable Release under MGL 21E
Action Date:	2/23/2017
Response Action Outcome:	PN
Action Type:	RNF
Action Status:	Reportable Release under MGL 21E
Action Date:	2/23/2017
Response Action Outcome:	PN
Action Type:	RNFE
Action Status:	Transmittal, Notice, or Notification Received
Action Date:	2/23/2017
Response Action Outcome:	PN
Action Type:	Response Action Outcome - RAO
Action Status:	PSNRCD
Action Date:	3/6/2017
Response Action Outcome:	PN
Action Type:	Phase 1
Action Status:	Completion Statement Received
Action Date:	3/6/2017
Response Action Outcome:	PN

Chemicals:

Chemical:	LEAD
Quantity:	230 milligrams per kilogram
Chemical:	C5 THRU C8 ALIPHATIC HYDROCARBONS
Quantity:	260 milligrams per kilogram
Chemical:	C9 THRU C10 AROMATIC HYDROCARBONS
Quantity:	210 milligrams per kilogram
Chemical:	NAPHTHALENE
Quantity:	7.6 milligrams per kilogram
Source:	UNKNOWN

99
NNE
1/2-1
0.722 mi.
3813 ft.

**NO LOCATION AID
GRN AND MAIN STS
MELROSE, MA**

**MA SHWS S105810706
MA RELEASE N/A**

**Relative:
Higher
Actual:
79 ft.**

SHWS:	
Name:	NO LOCATION AID
Address:	GRN AND MAIN STS
City,State,Zip:	MELROSE, MA
Facility ID:	3-0022506
Source Type:	TANKER
Release Town:	MELROSE
Notification Date:	01/22/2003
Category:	TWO HR
Associated ID:	Not reported
Current Status:	RAO
Status Date:	07/16/2004

Map ID
Direction
Distance
Elevation

MAP FINDINGS

Site

Database(s)

EDR ID Number
EPA ID Number

NO LOCATION AID (Continued)

S105810706

Phase: Not reported
Response Action Outcome: A1
Oil Or Haz Material: Oil

Release:

Name: NO LOCATION AID
Address: GRN AND MAIN STS
City, State, Zip: MELROSE, MA
Release Tracking Number/Current Status: 3-0022506 / RAO
Primary ID: Not reported
Official City: MELROSE
Notification: 01/22/2003
Category: TWO HR
Status Date: 07/16/2004
Phase: Not reported
Response Action Outcome: A1 - A permanent solution has been achieved. Contamination has been reduced to background or a threat of release has been eliminated.
Oil / Haz Material Type: Oil

[Click here to access the MA DEP site for this facility:](#)

Actions:

Action Type: Immediate Response Action
Action Status: Oral Approval of Plan or Action
Action Date: 1/22/2003
Response Action Outcome: A permanent solution has been achieved. Contamination has been reduced to background or a threat of release has been eliminated.

Action Type: Release Disposition
Action Status: Reportable Release under MGL 21E
Action Date: 1/22/2003
Response Action Outcome: A permanent solution has been achieved. Contamination has been reduced to background or a threat of release has been eliminated.

Action Type: A Notice sent to a Potentially Responsible Party (PRP)
Action Status: A MassDEP piece of correspondence was issued (approvals, NORs, etc.)
Action Date: 2/11/2003
Response Action Outcome: A permanent solution has been achieved. Contamination has been reduced to background or a threat of release has been eliminated.

Action Type: RAO - DEP Lead
Action Status: RAO Statement Received
Action Date: 7/16/2004
Response Action Outcome: A permanent solution has been achieved. Contamination has been reduced to background or a threat of release has been eliminated.

Chemicals:

Chemical: FUEL OIL #2
Quantity: 10 gallons
Location Type: ROADWAY
Source: TANKER

Map ID
Direction
Distance
Elevation

MAP FINDINGS

Site

Database(s)

EDR ID Number
EPA ID Number

100
WSW
1/2-1
0.727 mi.
3836 ft.

AT WYOMING AVE
506 FELLSSWAY E
STONEHAM, MA 02180

MA SHWS S104562461
MA RELEASE N/A

Relative:
Lower

SHWS:

Actual:
51 ft.

Name: AT WYOMING AVE
Address: 506 FELLSSWAY E
City,State,Zip: STONEHAM, MA 021800000
Facility ID: 3-0019397
Source Type: PIPE
Release Town: STONEHAM
Notification Date: 03/25/2000
Category: TWO HR
Associated ID: Not reported
Current Status: RAO
Status Date: 07/27/2000
Phase: Not reported
Response Action Outcome: A2
Oil Or Haz Material: Oil

Release:

Name: AT WYOMING AVE
Address: 506 FELLSSWAY E
City,State,Zip: STONEHAM, MA 021800000
Release Tracking Number/Current Status: 3-0019397 / RAO
Primary ID: Not reported
Official City: STONEHAM
Notification: 03/25/2000
Category: TWO HR
Status Date: 07/27/2000
Phase: Not reported
Response Action Outcome: A2 - A permanent solution has been achieved. Contamination has not been reduced to background.
Oil / Haz Material Type: Oil

Click here to access the MA DEP site for this facility:

Actions:

Action Type: RLFA
Action Status: FLDD1A
Action Date: 3/25/2000
Response Action Outcome: A permanent solution has been achieved. Contamination has not been reduced to background.

Action Type: Release Disposition
Action Status: Reportable Release under MGL 21E
Action Date: 3/25/2000
Response Action Outcome: A permanent solution has been achieved. Contamination has not been reduced to background.

Action Type: A Notice sent to a Potentially Responsible Party (PRP)
Action Status: FLDISS
Action Date: 3/25/2000
Response Action Outcome: A permanent solution has been achieved. Contamination has not been reduced to background.

Map ID
Direction
Distance
Elevation

MAP FINDINGS

Site

Database(s)

EDR ID Number
EPA ID Number

AT WYOMING AVE (Continued)

S104562461

Action Type: Immediate Response Action
Action Status: Oral Approval of Plan or Action
Action Date: 3/25/2000
Response Action Outcome: A permanent solution has been achieved. Contamination has not been reduced to background.

Action Type: RLFA
Action Status: FOLOFF
Action Date: 3/26/2000
Response Action Outcome: A permanent solution has been achieved. Contamination has not been reduced to background.

Action Type: Release Disposition
Action Status: Reportable Release under MGL 21E
Action Date: 5/9/2001
Response Action Outcome: A permanent solution has been achieved. Contamination has not been reduced to background.

Action Type: Immediate Response Action
Action Status: Completion Statement Received
Action Date: 7/27/2000
Response Action Outcome: A permanent solution has been achieved. Contamination has not been reduced to background.

Action Type: Response Action Outcome - RAO
Action Status: RAO Statement Received
Action Date: 7/27/2000
Response Action Outcome: A permanent solution has been achieved. Contamination has not been reduced to background.

Action Type: RNF
Action Status: Reportable Release under MGL 21E
Action Date: 7/27/2000
Response Action Outcome: A permanent solution has been achieved. Contamination has not been reduced to background.

Action Type: Immediate Response Action
Action Status: Written Plan Received
Action Date: 7/27/2000
Response Action Outcome: A permanent solution has been achieved. Contamination has not been reduced to background.

Chemicals:
Chemical: FUEL OIL #2
Quantity: Not reported
Location Type: RESIDENTIAL
Source: PIPE

Map ID
Direction
Distance
Elevation

MAP FINDINGS

Site

Database(s)

EDR ID Number
EPA ID Number

101
NNW
1/2-1
0.759 mi.
4010 ft.

NO LOCATION AID
9 WARREN STREET
MELROSE, MA 02176

MA SHWS S120630272
MA LUST N/A
MA RELEASE

Relative:
Higher
Actual:
87 ft.

SHWS:
Name: NO LOCATION AID
Address: 9 WARREN STREET
City,State,Zip: MELROSE, MA 021760000
Facility ID: 3-0034084
Source Type: TANK
Release Town: MELROSE
Notification Date: 02/03/2017
Category: 72 HR
Associated ID: Not reported
Current Status: PSNC
Status Date: 10/11/2017
Phase: Not reported
Response Action Outcome: PN
Oil Or Haz Material: Oil

LUST:

Facility:
Name: NO LOCATION AID
Address: 9 WARREN STREET
City,State,Zip: MELROSE, MA 021760000
Current Status: Permanent Solution with No Conditions
Release Tracking Number/Current Status: 3-0034084 / PSNC
Status Date: 10/11/2017
Source Type: UST
Release Town: MELROSE
Notification Date: 02/03/2017
Category: 72 HR
Associated ID: Not reported
Phase: Not reported
Response Action Outcome: PN - PN
Oil Or Haz Material: Oil

Location Type: RESIDENTIAL
Source: TANK
Source: UST

[Click here to access the MA DEP site for this facility:](#)

Chemicals:
Chemical: #2 FUEL OIL VOCS
Quantity: 154 parts per million

Actions:
Action Type: Immediate Response Action
Action Status: Level I - Technical Screen Audit
Action Date: 1/9/2019
Response Action Outcome: PN

Action Type: Immediate Response Action

Map ID
Direction
Distance
Elevation

MAP FINDINGS

Site

Database(s)

EDR ID Number
EPA ID Number

NO LOCATION AID (Continued)

S120630272

Action Status: Completion Statement Received
Action Date: 10/11/2017
Response Action Outcome: PN

Action Type: Response Action Outcome - RAO
Action Status: PSNRCD
Action Date: 10/11/2017
Response Action Outcome: PN

Action Type: BOL
Action Status: SHPFAC
Action Date: 10/11/2017
Response Action Outcome: PN

Action Type: Response Action Outcome - RAO
Action Status: Fee Received - FMCRA Use Only
Action Date: 10/16/2017
Response Action Outcome: PN

Action Type: Immediate Response Action
Action Status: Oral Approval of Plan or Action
Action Date: 2/3/2017
Response Action Outcome: PN

Action Type: Release Disposition
Action Status: Reportable Release under MGL 21E
Action Date: 2/3/2017
Response Action Outcome: PN

Action Type: A Notice sent to a Potentially Responsible Party (PRP)
Action Status: A MassDEP piece of correspondence was issued (approvals, NORs, etc.
Action Date: 3/2/2017
Response Action Outcome: PN

Action Type: RNFE
Action Status: Transmittal, Notice, or Notification Received
Action Date: 9/22/2017
Response Action Outcome: PN

Action Type: RNF
Action Status: Reportable Release under MGL 21E
Action Date: 9/22/2017
Response Action Outcome: PN

Action Type: BOL
Action Status: Transmittal, Notice, or Notification Received
Action Date: 9/22/2017
Response Action Outcome: PN

Release:

Name: NO LOCATION AID
Address: 9 WARREN STREET
City,State,Zip: MELROSE, MA 021760000
Release Tracking Number/Current Status: 3-0034084 / PSNC
Primary ID: Not reported
Official City: MELROSE

Map ID
Direction
Distance
Elevation

MAP FINDINGS

Site

Database(s)

EDR ID Number
EPA ID Number

NO LOCATION AID (Continued)

S120630272

Notification: 02/03/2017
Category: 72 HR
Status Date: 10/11/2017
Phase: Not reported
Response Action Outcome: PN - PN
Oil / Haz Material Type: Oil

[Click here to access the MA DEP site for this facility:](#)

Actions:

Action Type: Immediate Response Action
Action Status: Level I - Technical Screen Audit
Action Date: 1/9/2019
Response Action Outcome: PN

Action Type: Immediate Response Action
Action Status: Completion Statement Received
Action Date: 10/11/2017
Response Action Outcome: PN

Action Type: Response Action Outcome - RAO
Action Status: PSNRCD
Action Date: 10/11/2017
Response Action Outcome: PN

Action Type: BOL
Action Status: SHPFAC
Action Date: 10/11/2017
Response Action Outcome: PN

Action Type: Response Action Outcome - RAO
Action Status: Fee Received - FMCRA Use Only
Action Date: 10/16/2017
Response Action Outcome: PN

Action Type: Immediate Response Action
Action Status: Oral Approval of Plan or Action
Action Date: 2/3/2017
Response Action Outcome: PN

Action Type: Release Disposition
Action Status: Reportable Release under MGL 21E
Action Date: 2/3/2017
Response Action Outcome: PN

Action Type: A Notice sent to a Potentially Responsible Party (PRP)
Action Status: A MassDEP piece of correspondence was issued (approvals, NORs, etc.)
Action Date: 3/2/2017
Response Action Outcome: PN

Action Type: RNFE
Action Status: Transmittal, Notice, or Notification Received
Action Date: 9/22/2017
Response Action Outcome: PN

Action Type: RNF
Action Status: Reportable Release under MGL 21E

Map ID
Direction
Distance
Elevation

MAP FINDINGS

Site

Database(s)

EDR ID Number
EPA ID Number

NO LOCATION AID (Continued)

S120630272

Action Date: 9/22/2017
Response Action Outcome: PN

Action Type: BOL
Action Status: Transmittal, Notice, or Notification Received
Action Date: 9/22/2017
Response Action Outcome: PN

Chemicals:
Chemical: #2 FUEL OIL VOCS
Quantity: 154 parts per million
Location Type: RESIDENTIAL
Source: TANK
Source: UST

**102
NE
1/2-1
0.819 mi.
4326 ft.**

**ROADWAY TANKER TRUCK ACCIDENT
37 HOWARD STREET
MELROSE, MA**

**MA SHWS S117552811
MA RELEASE N/A**

**Relative:
Higher
Actual:
77 ft.**

SHWS:
Name: ROADWAY TANKER TRUCK ACCIDENT
Address: 37 HOWARD STREET
City,State,Zip: MELROSE, MA
Facility ID: 3-0032691
Source Type: TANKER
Release Town: MELROSE
Notification Date: 01/19/2015
Category: TWO HR
Associated ID: Not reported
Current Status: PSNC
Status Date: 11/09/2015
Phase: Not reported
Response Action Outcome: PN
Oil Or Haz Material: Oil

Release:
Name: ROADWAY TANKER TRUCK ACCIDENT
Address: 37 HOWARD STREET
City,State,Zip: MELROSE, MA
Release Tracking Number/Current Status: 3-0032691 / PSNC
Primary ID: Not reported
Official City: MELROSE
Notification: 01/19/2015
Category: TWO HR
Status Date: 11/09/2015
Phase: Not reported
Response Action Outcome: PN - PN
Oil / Haz Material Type: Oil

Click here to access the MA DEP site for this facility:

Actions:
Action Type: A Notice sent to a Potentially Responsible Party (PRP)
Action Status: FLDISS

Map ID
Direction
Distance
Elevation

MAP FINDINGS

Site

Database(s)

EDR ID Number
EPA ID Number

ROADWAY TANKER TRUCK ACCIDENT (Continued)

S117552811

Action Date:	1/19/2015
Response Action Outcome:	PN
Action Type:	Immediate Response Action
Action Status:	Oral Approval of Plan or Action
Action Date:	1/19/2015
Response Action Outcome:	PN
Action Type:	Release Disposition
Action Status:	Reportable Release under MGL 21E
Action Date:	1/19/2015
Response Action Outcome:	PN
Action Type:	RLFA
Action Status:	FLDD1U
Action Date:	1/19/2015
Response Action Outcome:	PN
Action Type:	RLFA
Action Status:	FLDRUN
Action Date:	1/20/2015
Response Action Outcome:	PN
Action Type:	RLFA
Action Status:	FLDRUN
Action Date:	1/21/2015
Response Action Outcome:	PN
Action Type:	BOL
Action Status:	Transmittal, Notice, or Notification Received
Action Date:	1/29/2015
Response Action Outcome:	PN
Action Type:	Immediate Response Action
Action Status:	Level I - Technical Screen Audit
Action Date:	11/10/2017
Response Action Outcome:	PN
Action Type:	Response Action Outcome - RAO
Action Status:	Fee Received - FMCRA Use Only
Action Date:	11/12/2015
Response Action Outcome:	PN
Action Type:	Response Action Outcome - RAO
Action Status:	PSNRCD
Action Date:	11/9/2015
Response Action Outcome:	PN
Action Type:	Immediate Response Action
Action Status:	Completion Statement Received
Action Date:	11/9/2015
Response Action Outcome:	PN
Action Type:	A Notice sent to a Potentially Responsible Party (PRP)
Action Status:	A MassDEP piece of correspondence was issued (approvals, NORs, etc.)
Action Date:	2/13/2015
Response Action Outcome:	PN

Map ID
Direction
Distance
Elevation

MAP FINDINGS

Site

Database(s)

EDR ID Number
EPA ID Number

ROADWAY TANKER TRUCK ACCIDENT (Continued)

S117552811

Action Type: BOL
Action Status: Transmittal, Notice, or Notification Received
Action Date: 2/3/2015
Response Action Outcome: PN

Action Type: RNF
Action Status: Reportable Release under MGL 21E
Action Date: 3/13/2015
Response Action Outcome: PN

Action Type: RNFE
Action Status: Transmittal, Notice, or Notification Received
Action Date: 3/13/2015
Response Action Outcome: PN

Action Type: Immediate Response Action
Action Status: Written Plan Received
Action Date: 3/19/2015
Response Action Outcome: PN

Action Type: Immediate Response Action
Action Status: Imminent Hazard Evaluation Received
Action Date: 3/19/2015
Response Action Outcome: PN

Action Type: RLFA
Action Status: FLDRUN
Action Date: 4/13/2015
Response Action Outcome: PN

Action Type: Immediate Response Action
Action Status: Status or Interim Report Received
Action Date: 5/27/2015
Response Action Outcome: PN

Action Type: Immediate Response Action
Action Status: Level I - Technical Screen Audit
Action Date: 5/27/2015
Response Action Outcome: PN

Chemicals:
Chemical: #2 FUEL OIL
Quantity: 1500 gallons
Location Type: RESIDENTIAL
Location Type: ROADWAY
Source: TANKER

103
North
1/2-1
0.895 mi.
4728 ft.

RESIDENCE
67 GREENWOOD ST
MELROSE, MA 02176

MA SHWS S109489779
MA LUST N/A
MA RELEASE

Relative:
Higher
Actual:
71 ft.

SHWS:
Name: RESIDENCE
Address: 67 GREENWOOD ST
City,State,Zip: MELROSE, MA 021761136

Map ID
Direction
Distance
Elevation

MAP FINDINGS

Site

Database(s)

EDR ID Number
EPA ID Number

RESIDENCE (Continued)

S109489779

Facility ID: 3-0028349
Source Type: Not reported
Release Town: MELROSE
Notification Date: 02/27/2009
Category: 120 DY
Associated ID: Not reported
Current Status: RAO
Status Date: 11/02/2009
Phase: Not reported
Response Action Outcome: Not reported
Oil Or Haz Material: Hazardous Material

LUST:

Facility:

Name: RESIDENCE
Address: 67 GREENWOOD ST
City,State,Zip: MELROSE, MA 021761136
Current Status: Response Action Outcome
Release Tracking Number/Current Status: 3-0028085 / RAO
Status Date: 11/02/2009
Source Type: UST
Release Town: MELROSE
Notification Date: 10/20/2008
Category: TWO HR
Associated ID: Not reported
Phase: Not reported
Response Action Outcome: A2 - A permanent solution has been achieved. Contamination has not been reduced to background.
Oil Or Haz Material: Oil
Location Type: RESIDENTIAL
Source: UST

Click here to access the MA DEP site for this facility:

Chemicals:

Chemical: NO 2 HEATING OIL
Quantity: 250 gallons
Chemical: #2 FUEL OIL
Quantity: 250 gallons

Actions:

Action Type: RLFA
Action Status: FOLOFF
Action Date: 1/13/2009
Response Action Outcome: A permanent solution has been achieved. Contamination has not been reduced to background.

Action Type: RLFA
Action Status: FOLOFF
Action Date: 1/26/2009
Response Action Outcome: A permanent solution has been achieved. Contamination has not been reduced to background.

Map ID
Direction
Distance
Elevation

MAP FINDINGS

Site

Database(s)

EDR ID Number
EPA ID Number

RESIDENCE (Continued)

S109489779

Action Type:	Immediate Response Action
Action Status:	Written Approval of Plan
Action Date:	1/9/2009
Response Action Outcome:	A permanent solution has been achieved. Contamination has not been reduced to background.
Action Type:	Release Disposition
Action Status:	Reportable Release under MGL 21E
Action Date:	10/20/2008
Response Action Outcome:	A permanent solution has been achieved. Contamination has not been reduced to background.
Action Type:	Immediate Response Action
Action Status:	Oral Approval of Plan or Action
Action Date:	10/20/2008
Response Action Outcome:	A permanent solution has been achieved. Contamination has not been reduced to background.
Action Type:	RLFA
Action Status:	FLDD1A
Action Date:	10/21/2008
Response Action Outcome:	A permanent solution has been achieved. Contamination has not been reduced to background.
Action Type:	RLFA
Action Status:	FLDRAN
Action Date:	10/24/2008
Response Action Outcome:	A permanent solution has been achieved. Contamination has not been reduced to background.
Action Type:	A Notice sent to a Potentially Responsible Party (PRP)
Action Status:	A MassDEP piece of correspondence was issued (approvals, NORs, etc.
Action Date:	10/27/2008
Response Action Outcome:	A permanent solution has been achieved. Contamination has not been reduced to background.
Action Type:	Response Action Outcome - RAO
Action Status:	Fee Received - FMCRA Use Only
Action Date:	10/29/2009
Response Action Outcome:	A permanent solution has been achieved. Contamination has not been reduced to background.
Action Type:	RLFA
Action Status:	FOLOFF
Action Date:	10/30/2008
Response Action Outcome:	A permanent solution has been achieved. Contamination has not been reduced to background.
Action Type:	Immediate Response Action
Action Status:	Oral Approval of a Modified Plan
Action Date:	10/30/2008
Response Action Outcome:	A permanent solution has been achieved. Contamination has not been reduced to background.
Action Type:	Immediate Response Action
Action Status:	Completion Statement Received
Action Date:	11/2/2009

Map ID
Direction
Distance
Elevation

MAP FINDINGS

Site

Database(s)

EDR ID Number
EPA ID Number

RESIDENCE (Continued)

S109489779

Response Action Outcome: A permanent solution has been achieved. Contamination has not been reduced to background.

Action Type: Response Action Outcome - RAO

Action Status: RAO Statement Received

Action Date: 11/2/2009

Response Action Outcome: A permanent solution has been achieved. Contamination has not been reduced to background.

Action Type: RLFA

Action Status: FLDRUN

Action Date: 11/24/2008

Response Action Outcome: A permanent solution has been achieved. Contamination has not been reduced to background.

Action Type: RLFA

Action Status: FOLOFF

Action Date: 11/24/2008

Response Action Outcome: A permanent solution has been achieved. Contamination has not been reduced to background.

Action Type: RLFA

Action Status: FOLOFF

Action Date: 11/5/2008

Response Action Outcome: A permanent solution has been achieved. Contamination has not been reduced to background.

Action Type: RLFA

Action Status: FLDRUN

Action Date: 12/1/2008

Response Action Outcome: A permanent solution has been achieved. Contamination has not been reduced to background.

Action Type: RLFA

Action Status: FOLOFF

Action Date: 12/17/2008

Response Action Outcome: A permanent solution has been achieved. Contamination has not been reduced to background.

Action Type: Immediate Response Action

Action Status: Written Plan Received

Action Date: 12/22/2008

Response Action Outcome: A permanent solution has been achieved. Contamination has not been reduced to background.

Action Type: Response Action Outcome - RAO

Action Status: Level I - Technical Screen Audit

Action Date: 12/29/2009

Response Action Outcome: A permanent solution has been achieved. Contamination has not been reduced to background.

Action Type: RNF

Action Status: Reportable Release under MGL 21E

Action Date: 12/3/2008

Response Action Outcome: A permanent solution has been achieved. Contamination has not been reduced to background.

Map ID
Direction
Distance
Elevation

MAP FINDINGS

Site

Database(s)

EDR ID Number
EPA ID Number

RESIDENCE (Continued)

S109489779

Action Type: Immediate Response Action
Action Status: Status or Interim Report Received
Action Date: 2/17/2009
Response Action Outcome: A permanent solution has been achieved. Contamination has not been reduced to background.

Action Type: RLFA
Action Status: FOLOFF
Action Date: 3/24/2009
Response Action Outcome: A permanent solution has been achieved. Contamination has not been reduced to background.

Action Type: RLFA
Action Status: FLDRAN
Action Date: 6/16/2009
Response Action Outcome: A permanent solution has been achieved. Contamination has not been reduced to background.

Action Type: A Notice sent to a Potentially Responsible Party (PRP)
Action Status: ALSENT
Action Date: 8/11/2009
Response Action Outcome: A permanent solution has been achieved. Contamination has not been reduced to background.

Action Type: Immediate Response Action
Action Status: Status or Interim Report Received
Action Date: 8/25/2009
Response Action Outcome: A permanent solution has been achieved. Contamination has not been reduced to background.

Action Type: Immediate Response Action
Action Status: Level I - Technical Screen Audit
Action Date: 8/26/2009
Response Action Outcome: A permanent solution has been achieved. Contamination has not been reduced to background.

Action Type: Immediate Response Action
Action Status: Oral Approval of a Modified Plan
Action Date: 8/4/2009
Response Action Outcome: A permanent solution has been achieved. Contamination has not been reduced to background.

Action Type: RLFA
Action Status: FOLOFF
Action Date: 8/4/2009
Response Action Outcome: A permanent solution has been achieved. Contamination has not been reduced to background.

Release:
Name: RESIDENCE
Address: 67 GREENWOOD ST
City,State,Zip: MELROSE, MA 021761136
Release Tracking Number/Current Status: 3-0028085 / RAO
Primary ID: Not reported
Official City: MELROSE
Notification: 10/20/2008

MAP FINDINGS

RESIDENCE (Continued)

S109489779

Category: TWO HR
 Status Date: 11/02/2009
 Phase: Not reported
 Response Action Outcome: A2 - A permanent solution has been achieved. Contamination has not been reduced to background.
 Oil / Haz Material Type: Oil

[Click here to access the MA DEP site for this facility:](#)

Actions:

Action Type: RLFA
 Action Status: FOLOFF
 Action Date: 1/13/2009
 Response Action Outcome: A permanent solution has been achieved. Contamination has not been reduced to background.

Action Type: RLFA
 Action Status: FOLOFF
 Action Date: 1/26/2009
 Response Action Outcome: A permanent solution has been achieved. Contamination has not been reduced to background.

Action Type: Immediate Response Action
 Action Status: Written Approval of Plan
 Action Date: 1/9/2009
 Response Action Outcome: A permanent solution has been achieved. Contamination has not been reduced to background.

Action Type: Release Disposition
 Action Status: Reportable Release under MGL 21E
 Action Date: 10/20/2008
 Response Action Outcome: A permanent solution has been achieved. Contamination has not been reduced to background.

Action Type: Immediate Response Action
 Action Status: Oral Approval of Plan or Action
 Action Date: 10/20/2008
 Response Action Outcome: A permanent solution has been achieved. Contamination has not been reduced to background.

Action Type: RLFA
 Action Status: FLDD1A
 Action Date: 10/21/2008
 Response Action Outcome: A permanent solution has been achieved. Contamination has not been reduced to background.

Action Type: RLFA
 Action Status: FLDRAN
 Action Date: 10/24/2008
 Response Action Outcome: A permanent solution has been achieved. Contamination has not been reduced to background.

Action Type: A Notice sent to a Potentially Responsible Party (PRP)
 Action Status: A MassDEP piece of correspondence was issued (approvals, NORs, etc.)
 Action Date: 10/27/2008
 Response Action Outcome: A permanent solution has been achieved. Contamination has not been reduced to background.

Map ID
Direction
Distance
Elevation

MAP FINDINGS

Site

Database(s)

EDR ID Number
EPA ID Number

RESIDENCE (Continued)

S109489779

Action Type: Response Action Outcome - RAO
Action Status: Fee Received - FMCRA Use Only
Action Date: 10/29/2009
Response Action Outcome: A permanent solution has been achieved. Contamination has not been reduced to background.

Action Type: RLFA
Action Status: FOLOFF
Action Date: 10/30/2008
Response Action Outcome: A permanent solution has been achieved. Contamination has not been reduced to background.

Action Type: Immediate Response Action
Action Status: Oral Approval of a Modified Plan
Action Date: 10/30/2008
Response Action Outcome: A permanent solution has been achieved. Contamination has not been reduced to background.

Action Type: Immediate Response Action
Action Status: Completion Statement Received
Action Date: 11/2/2009
Response Action Outcome: A permanent solution has been achieved. Contamination has not been reduced to background.

Action Type: Response Action Outcome - RAO
Action Status: RAO Statement Received
Action Date: 11/2/2009
Response Action Outcome: A permanent solution has been achieved. Contamination has not been reduced to background.

Action Type: RLFA
Action Status: FLDRUN
Action Date: 11/24/2008
Response Action Outcome: A permanent solution has been achieved. Contamination has not been reduced to background.

Action Type: RLFA
Action Status: FOLOFF
Action Date: 11/24/2008
Response Action Outcome: A permanent solution has been achieved. Contamination has not been reduced to background.

Action Type: RLFA
Action Status: FOLOFF
Action Date: 11/5/2008
Response Action Outcome: A permanent solution has been achieved. Contamination has not been reduced to background.

Action Type: RLFA
Action Status: FLDRUN
Action Date: 12/1/2008
Response Action Outcome: A permanent solution has been achieved. Contamination has not been reduced to background.

Action Type: RLFA
Action Status: FOLOFF
Action Date: 12/17/2008

Map ID
Direction
Distance
Elevation

MAP FINDINGS

Site

Database(s)

EDR ID Number
EPA ID Number

RESIDENCE (Continued)

S109489779

Response Action Outcome: A permanent solution has been achieved. Contamination has not been reduced to background.

Action Type: Immediate Response Action

Action Status: Written Plan Received

Action Date: 12/22/2008

Response Action Outcome: A permanent solution has been achieved. Contamination has not been reduced to background.

Action Type: Response Action Outcome - RAO

Action Status: Level I - Technical Screen Audit

Action Date: 12/29/2009

Response Action Outcome: A permanent solution has been achieved. Contamination has not been reduced to background.

Action Type: RNF

Action Status: Reportable Release under MGL 21E

Action Date: 12/3/2008

Response Action Outcome: A permanent solution has been achieved. Contamination has not been reduced to background.

Action Type: Immediate Response Action

Action Status: Status or Interim Report Received

Action Date: 2/17/2009

Response Action Outcome: A permanent solution has been achieved. Contamination has not been reduced to background.

Action Type: RLFA

Action Status: FOLOFF

Action Date: 3/24/2009

Response Action Outcome: A permanent solution has been achieved. Contamination has not been reduced to background.

Action Type: RLFA

Action Status: FLDRAN

Action Date: 6/16/2009

Response Action Outcome: A permanent solution has been achieved. Contamination has not been reduced to background.

Action Type: A Notice sent to a Potentially Responsible Party (PRP)

Action Status: ALSENT

Action Date: 8/11/2009

Response Action Outcome: A permanent solution has been achieved. Contamination has not been reduced to background.

Action Type: Immediate Response Action

Action Status: Status or Interim Report Received

Action Date: 8/25/2009

Response Action Outcome: A permanent solution has been achieved. Contamination has not been reduced to background.

Action Type: Immediate Response Action

Action Status: Level I - Technical Screen Audit

Action Date: 8/26/2009

Response Action Outcome: A permanent solution has been achieved. Contamination has not been reduced to background.

Map ID
Direction
Distance
Elevation

MAP FINDINGS

Site

Database(s)

EDR ID Number
EPA ID Number

RESIDENCE (Continued)

S109489779

Action Type: Immediate Response Action
Action Status: Oral Approval of a Modified Plan
Action Date: 8/4/2009
Response Action Outcome: A permanent solution has been achieved. Contamination has not been reduced to background.

Action Type: RLFA
Action Status: FOLOFF
Action Date: 8/4/2009
Response Action Outcome: A permanent solution has been achieved. Contamination has not been reduced to background.

Chemicals:
Chemical: NO 2 HEATING OIL
Quantity: 250 gallons
Chemical: #2 FUEL OIL
Quantity: 250 gallons
Location Type: RESIDENTIAL
Source: UST

Name: RESIDENCE
Address: 67 GREENWOOD ST
City,State,Zip: MELROSE, MA 021761136
Release Tracking Number/Current Status: 3-0028349 / RAO
Primary ID: Not reported
Official City: MELROSE
Notification: 02/27/2009
Category: 120 DY
Status Date: 11/02/2009
Phase: Not reported
Response Action Outcome: -
Oil / Haz Material Type: Hazardous Material

[Click here to access the MA DEP site for this facility:](#)

Actions:
Action Type: Response Action Outcome - RAO
Action Status: Fee Received - FMCRA Use Only
Action Date: 10/29/2009
Response Action Outcome: Not reported

Action Type: Response Action Outcome - RAO
Action Status: RAO Statement Received
Action Date: 11/2/2009
Response Action Outcome: Not reported

Action Type: Response Action Outcome - RAO
Action Status: Level I - Technical Screen Audit
Action Date: 12/29/2009
Response Action Outcome: Not reported

Action Type: Release Disposition
Action Status: Reportable Release under MGL 21E
Action Date: 2/27/2009
Response Action Outcome: Not reported

Map ID
Direction
Distance
Elevation

MAP FINDINGS

Site

Database(s)

EDR ID Number
EPA ID Number

RESIDENCE (Continued)

S109489779

Action Type: RNF
Action Status: Reportable Release under MGL 21E
Action Date: 2/27/2009
Response Action Outcome: Not reported

Action Type: A Notice sent to a Potentially Responsible Party (PRP)
Action Status: A MassDEP piece of correspondence was issued (approvals, NORs, etc.)
Action Date: 4/2/2009
Response Action Outcome: Not reported

Chemicals:
Chemical: LEAD
Quantity: 1030 milligrams per kilogram

104
ENE
1/2-1
0.927 mi.
4892 ft.

RESIDENCE
25 NORMAN ROAD
MELROSE, MA 02176

MA SHWS S113411745
MA RELEASE N/A

Relative:
Higher
Actual:
116 ft.

SHWS:
Name: RESIDENCE
Address: 25 NORMAN ROAD
City,State,Zip: MELROSE, MA 021760000
Facility ID: 3-0031382
Source Type: Not reported
Release Town: MELROSE
Notification Date: 02/11/2013
Category: 120 DY
Associated ID: Not reported
Current Status: RAO
Status Date: 03/20/2013
Phase: Not reported
Response Action Outcome: A2
Oil Or Haz Material: Oil and Hazardous Material

Release:
Name: RESIDENCE
Address: 25 NORMAN ROAD
City,State,Zip: MELROSE, MA 021760000
Release Tracking Number/Current Status: 3-0031382 / RAO
Primary ID: Not reported
Official City: MELROSE
Notification: 02/11/2013
Category: 120 DY
Status Date: 03/20/2013
Phase: Not reported
Response Action Outcome: A2 - A permanent solution has been achieved. Contamination has not been reduced to background.
Oil / Haz Material Type: Oil and Hazardous Material

Click here to access the MA DEP site for this facility:

Actions:
Action Type: RNF
Action Status: Reportable Release under MGL 21E

Map ID
Direction
Distance
Elevation

MAP FINDINGS

Site

Database(s)

EDR ID Number
EPA ID Number

RESIDENCE (Continued)

S113411745

Action Date: 2/11/2013
Response Action Outcome: A permanent solution has been achieved. Contamination has not been reduced to background.

Action Type: Release Disposition
Action Status: Reportable Release under MGL 21E
Action Date: 2/11/2013
Response Action Outcome: A permanent solution has been achieved. Contamination has not been reduced to background.

Action Type: RNFE
Action Status: Transmittal, Notice, or Notification Received
Action Date: 2/11/2013
Response Action Outcome: A permanent solution has been achieved. Contamination has not been reduced to background.

Action Type: Response Action Outcome - RAO
Action Status: RAO Statement Received
Action Date: 3/20/2013
Response Action Outcome: A permanent solution has been achieved. Contamination has not been reduced to background.

Action Type: A Notice sent to a Potentially Responsible Party (PRP)
Action Status: A MassDEP piece of correspondence was issued (approvals, NORs, etc.)
Action Date: 3/5/2013
Response Action Outcome: A permanent solution has been achieved. Contamination has not been reduced to background.

Chemicals:
Chemical: 2-METHYLNAPHTHALENE
Quantity: 8.52 milligrams per kilogram
Chemical: C11 THRU C22 AROMATIC HYDROCARBONS
Quantity: 3680 milligrams per kilogram
Chemical: PHENANTHRENE
Quantity: 14.6 milligrams per kilogram
Chemical: C9 THRU C18 ALIPHATIC HYDROCARBONS
Quantity: 3270 milligrams per kilogram

105
East
1/2-1
0.966 mi.
5098 ft.

**NO LOCATION AID
8 ENMORE RD
MELROSE, MA 02176**

**MA SHWS S105596740
MA RELEASE N/A**

**Relative:
Higher
Actual:
128 ft.**

SHWS:
Name: NO LOCATION AID
Address: 8 ENMORE RD
City,State,Zip: MELROSE, MA 021760000
Facility ID: 3-0021965
Source Type: Not reported
Release Town: MELROSE
Notification Date: 07/22/2002
Category: 120 DY
Associated ID: Not reported
Current Status: RAO
Status Date: 07/22/2002
Phase: Not reported

Map ID
Direction
Distance
Elevation

MAP FINDINGS

Site

Database(s)

EDR ID Number
EPA ID Number

NO LOCATION AID (Continued)

S105596740

Response Action Outcome: A2
Oil Or Haz Material: Oil

Release:

Name: NO LOCATION AID
Address: 8 ENMORE RD
City,State,Zip: MELROSE, MA 021760000
Release Tracking Number/Current Status: 3-0021965 / RAO
Primary ID: Not reported
Official City: MELROSE
Notification: 07/22/2002
Category: 120 DY
Status Date: 07/22/2002
Phase: Not reported
Response Action Outcome: A2 - A permanent solution has been achieved. Contamination has not been reduced to background.
Oil / Haz Material Type: Oil

[Click here to access the MA DEP site for this facility:](#)

Actions:

Action Type: Response Action Outcome - RAO
Action Status: RAO Statement Received
Action Date: 7/22/2002
Response Action Outcome: A permanent solution has been achieved. Contamination has not been reduced to background.

Action Type: RNF
Action Status: Reportable Release under MGL 21E
Action Date: 7/22/2002
Response Action Outcome: A permanent solution has been achieved. Contamination has not been reduced to background.

Action Type: Release Disposition
Action Status: Reportable Release under MGL 21E
Action Date: 7/22/2002
Response Action Outcome: A permanent solution has been achieved. Contamination has not been reduced to background.

Action Type: A Notice sent to a Potentially Responsible Party (PRP)
Action Status: A MassDEP piece of correspondence was issued (approvals, NORs, etc.)
Action Date: 8/15/2002
Response Action Outcome: A permanent solution has been achieved. Contamination has not been reduced to background.

Chemicals:

Chemical: FUEL OIL #2
Quantity: 3500 parts per million

Count: 22 records.

ORPHAN SUMMARY

City	EDR ID	Site Name	Site Address	Zip	Database(s)
MELROSE	S105914116	NO LOCATION AID	HOWARD ST		MA SHWS, MA RELEASE
MELROSE	S105596564	NO LOCATION AID	MAIN ST		MA SHWS, MA RELEASE
MELROSE	S126984999	ROADWAY MAIN STREET AT SYLVAN STRE	MAIN STREET	02176	MA SHWS, MA RELEASE
MELROSE	S109330260	PINE BANKS LLC	MAIN ST	02176	MA SWF/LF
MELROSE	S108476951	HICKORY ST / HAROLD ST	OFF SWAINS POND AVE	02176	MA SHWS, MA INST CONTROL, MA BROWNFIELDS, MA RELEASE
MELROSE	S105200068	MP 7 10TH WESTERN RTE MAIN LINE	STONE PL END OF	02176	MA SHWS, MA RELEASE
MELROSE	S110684382	PINE BANKS PARK - OFF OF SYLVAN ST	SYLVAN ST	02176	MA SHWS, MA BROWNFIELDS, MA RELEASE
STONEHAM	S107517162	JUST PRIOR TO EXIT 34	RTE 93 (SOUTH AND NORTH)	02180	MA SHWS, MA RELEASE, MA ENF
STONEHAM	S120630349	NO LOCATION AID	COTTAGE STREET	02180	MA SHWS, MA RELEASE
STONEHAM	S126024830	@ 239 MAIN STREET	MAIN STREET	02176	MA SHWS, MA RELEASE
STONEHAM	S121146135	TRI-COMMUNITY BIKEWAY	MAPLE STREET	02180	MA SHWS, MA RELEASE
STONEHAM	S126984971	ROADWAY IN FRONT OF 148 POND STREE	POND STREET	02180	MA SHWS, MA RELEASE
STONEHAM	S127336073	VIRGINIA WOODS - MIDDLE POND DAM	RAVINE RD - MIDDLESEX FELLS	02180	MA SHWS, MA RELEASE
STONEHAM	S121394437	NORTHERN INTER HIGH PIPELINE SECT	WOODLAND RD AND PARK ST		MA SHWS, MA RELEASE
WAKEFIELD	S112146225	EXIT 42	ROUTE 128 SOUTH	01880	MA SHWS, MA RELEASE
WAKEFIELD	S120630298	INTERSTATE 95 NORTH AT MILE MARKER	INTERSTATE 95 NORTH	01880	MA SHWS, MA RELEASE
WAKEFIELD	S105199975	VETERANS FIELD	NORTH AVE	01880	MA SHWS, MA RELEASE
WAKEFIELD	S114004840	NORTH AVENUE @ CHURCH STREET	NORTH AVENUE		MA SHWS, MA RELEASE
WAKEFIELD	S114004848	MUNICIPAL ROADWAY	NORTH AVENUE	01880	MA SHWS, MA RELEASE
WAKEFIELD	S108117657	WKFLD BETW 5 HOLLAND RD & 128 OAK	BETW 5 HOLLAND RD AND 128 OAK	01880	MA SHWS, MA RELEASE
WAKEFIELD	S117964758	NO LOCATION AID	CHURCH STREET AT NORTH AVENUE	01880	MA SHWS, MA RELEASE
WAKEFIELD	S106030068	IN FRONT OF BEAR HILL	PROSPECT ST	01880	MA SHWS, MA RELEASE

GOVERNMENT RECORDS SEARCHED / DATA CURRENCY TRACKING

To maintain currency of the following federal and state databases, EDR contacts the appropriate governmental agency on a monthly or quarterly basis, as required.

Number of Days to Update: Provides confirmation that EDR is reporting records that have been updated within 90 days from the date the government agency made the information available to the public.

STANDARD ENVIRONMENTAL RECORDS

Lists of Federal NPL (Superfund) sites

NPL: National Priority List

National Priorities List (Superfund). The NPL is a subset of CERCLIS and identifies over 1,200 sites for priority cleanup under the Superfund Program. NPL sites may encompass relatively large areas. As such, EDR provides polygon coverage for over 1,000 NPL site boundaries produced by EPA's Environmental Photographic Interpretation Center (EPIC) and regional EPA offices.

Date of Government Version: 04/26/2023	Source: EPA
Date Data Arrived at EDR: 05/02/2023	Telephone: N/A
Date Made Active in Reports: 05/17/2023	Last EDR Contact: 05/02/2023
Number of Days to Update: 15	Next Scheduled EDR Contact: 07/10/2023
	Data Release Frequency: Quarterly

NPL Site Boundaries

Sources:

EPA's Environmental Photographic Interpretation Center (EPIC)
Telephone: 202-564-7333

EPA Region 1
Telephone 617-918-1143

EPA Region 6
Telephone: 214-655-6659

EPA Region 3
Telephone 215-814-5418

EPA Region 7
Telephone: 913-551-7247

EPA Region 4
Telephone 404-562-8033

EPA Region 8
Telephone: 303-312-6774

EPA Region 5
Telephone 312-886-6686

EPA Region 9
Telephone: 415-947-4246

EPA Region 10
Telephone 206-553-8665

Proposed NPL: Proposed National Priority List Sites

A site that has been proposed for listing on the National Priorities List through the issuance of a proposed rule in the Federal Register. EPA then accepts public comments on the site, responds to the comments, and places on the NPL those sites that continue to meet the requirements for listing.

Date of Government Version: 04/26/2023	Source: EPA
Date Data Arrived at EDR: 05/02/2023	Telephone: N/A
Date Made Active in Reports: 05/17/2023	Last EDR Contact: 05/02/2023
Number of Days to Update: 15	Next Scheduled EDR Contact: 07/10/2023
	Data Release Frequency: Quarterly

NPL LIENS: Federal Superfund Liens

Federal Superfund Liens. Under the authority granted the USEPA by CERCLA of 1980, the USEPA has the authority to file liens against real property in order to recover remedial action expenditures or when the property owner received notification of potential liability. USEPA compiles a listing of filed notices of Superfund Liens.

GOVERNMENT RECORDS SEARCHED / DATA CURRENCY TRACKING

Date of Government Version: 10/15/1991
Date Data Arrived at EDR: 02/02/1994
Date Made Active in Reports: 03/30/1994
Number of Days to Update: 56

Source: EPA
Telephone: 202-564-4267
Last EDR Contact: 08/15/2011
Next Scheduled EDR Contact: 11/28/2011
Data Release Frequency: No Update Planned

Lists of Federal Delisted NPL sites

Delisted NPL: National Priority List Deletions

The National Oil and Hazardous Substances Pollution Contingency Plan (NCP) establishes the criteria that the EPA uses to delete sites from the NPL. In accordance with 40 CFR 300.425.(e), sites may be deleted from the NPL where no further response is appropriate.

Date of Government Version: 04/26/2023
Date Data Arrived at EDR: 05/02/2023
Date Made Active in Reports: 05/17/2023
Number of Days to Update: 15

Source: EPA
Telephone: N/A
Last EDR Contact: 05/02/2023
Next Scheduled EDR Contact: 07/10/2023
Data Release Frequency: Quarterly

Lists of Federal sites subject to CERCLA removals and CERCLA orders

FEDERAL FACILITY: Federal Facility Site Information listing

A listing of National Priority List (NPL) and Base Realignment and Closure (BRAC) sites found in the Comprehensive Environmental Response, Compensation and Liability Information System (CERCLIS) Database where EPA Federal Facilities Restoration and Reuse Office is involved in cleanup activities.

Date of Government Version: 03/26/2023
Date Data Arrived at EDR: 03/28/2023
Date Made Active in Reports: 05/30/2023
Number of Days to Update: 63

Source: Environmental Protection Agency
Telephone: 703-603-8704
Last EDR Contact: 03/28/2023
Next Scheduled EDR Contact: 07/10/2023
Data Release Frequency: Varies

SEMS: Superfund Enterprise Management System

SEMS (Superfund Enterprise Management System) tracks hazardous waste sites, potentially hazardous waste sites, and remedial activities performed in support of EPA's Superfund Program across the United States. The list was formerly known as CERCLIS, renamed to SEMS by the EPA in 2015. The list contains data on potentially hazardous waste sites that have been reported to the USEPA by states, municipalities, private companies and private persons, pursuant to Section 103 of the Comprehensive Environmental Response, Compensation, and Liability Act (CERCLA). This dataset also contains sites which are either proposed to or on the National Priorities List (NPL) and the sites which are in the screening and assessment phase for possible inclusion on the NPL.

Date of Government Version: 04/26/2023
Date Data Arrived at EDR: 05/02/2023
Date Made Active in Reports: 05/17/2023
Number of Days to Update: 15

Source: EPA
Telephone: 800-424-9346
Last EDR Contact: 05/02/2023
Next Scheduled EDR Contact: 07/24/2023
Data Release Frequency: Quarterly

Lists of Federal CERCLA sites with NFRAP

SEMS-ARCHIVE: Superfund Enterprise Management System Archive

GOVERNMENT RECORDS SEARCHED / DATA CURRENCY TRACKING

SEMS-ARCHIVE (Superfund Enterprise Management System Archive) tracks sites that have no further interest under the Federal Superfund Program based on available information. The list was formerly known as the CERCLIS-NFRAP, renamed to SEMS ARCHIVE by the EPA in 2015. EPA may perform a minimal level of assessment work at a site while it is archived if site conditions change and/or new information becomes available. Archived sites have been removed and archived from the inventory of SEMS sites. Archived status indicates that, to the best of EPA's knowledge, assessment at a site has been completed and that EPA has determined no further steps will be taken to list the site on the National Priorities List (NPL), unless information indicates this decision was not appropriate or other considerations require a recommendation for listing at a later time. The decision does not necessarily mean that there is no hazard associated with a given site; it only means that, based upon available information, the location is not judged to be potential NPL site.

Date of Government Version: 04/26/2023	Source: EPA
Date Data Arrived at EDR: 05/02/2023	Telephone: 800-424-9346
Date Made Active in Reports: 05/17/2023	Last EDR Contact: 05/02/2023
Number of Days to Update: 15	Next Scheduled EDR Contact: 07/24/2023
	Data Release Frequency: Quarterly

Lists of Federal RCRA facilities undergoing Corrective Action

CORRACTS: Corrective Action Report

CORRACTS identifies hazardous waste handlers with RCRA corrective action activity.

Date of Government Version: 03/06/2023	Source: EPA
Date Data Arrived at EDR: 03/09/2023	Telephone: 800-424-9346
Date Made Active in Reports: 03/20/2023	Last EDR Contact: 03/09/2023
Number of Days to Update: 11	Next Scheduled EDR Contact: 07/03/2023
	Data Release Frequency: Quarterly

Lists of Federal RCRA TSD facilities

RCRA-TSDF: RCRA - Treatment, Storage and Disposal

RCRAInfo is EPA's comprehensive information system, providing access to data supporting the Resource Conservation and Recovery Act (RCRA) of 1976 and the Hazardous and Solid Waste Amendments (HSWA) of 1984. The database includes selective information on sites which generate, transport, store, treat and/or dispose of hazardous waste as defined by the Resource Conservation and Recovery Act (RCRA). Transporters are individuals or entities that move hazardous waste from the generator offsite to a facility that can recycle, treat, store, or dispose of the waste. TSDFs treat, store, or dispose of the waste.

Date of Government Version: 03/06/2023	Source: Environmental Protection Agency
Date Data Arrived at EDR: 03/09/2023	Telephone: (888) 372-7341
Date Made Active in Reports: 03/20/2023	Last EDR Contact: 03/09/2023
Number of Days to Update: 11	Next Scheduled EDR Contact: 07/03/2023
	Data Release Frequency: Quarterly

Lists of Federal RCRA generators

RCRA-LQG: RCRA - Large Quantity Generators

RCRAInfo is EPA's comprehensive information system, providing access to data supporting the Resource Conservation and Recovery Act (RCRA) of 1976 and the Hazardous and Solid Waste Amendments (HSWA) of 1984. The database includes selective information on sites which generate, transport, store, treat and/or dispose of hazardous waste as defined by the Resource Conservation and Recovery Act (RCRA). Large quantity generators (LQGs) generate over 1,000 kilograms (kg) of hazardous waste, or over 1 kg of acutely hazardous waste per month.

Date of Government Version: 03/06/2023	Source: Environmental Protection Agency
Date Data Arrived at EDR: 03/09/2023	Telephone: (888) 372-7341
Date Made Active in Reports: 03/20/2023	Last EDR Contact: 03/09/2023
Number of Days to Update: 11	Next Scheduled EDR Contact: 07/03/2023
	Data Release Frequency: Quarterly

GOVERNMENT RECORDS SEARCHED / DATA CURRENCY TRACKING

RCRA-SQG: RCRA - Small Quantity Generators

RCRAInfo is EPA's comprehensive information system, providing access to data supporting the Resource Conservation and Recovery Act (RCRA) of 1976 and the Hazardous and Solid Waste Amendments (HSWA) of 1984. The database includes selective information on sites which generate, transport, store, treat and/or dispose of hazardous waste as defined by the Resource Conservation and Recovery Act (RCRA). Small quantity generators (SQGs) generate between 100 kg and 1,000 kg of hazardous waste per month.

Date of Government Version: 03/06/2023	Source: Environmental Protection Agency
Date Data Arrived at EDR: 03/09/2023	Telephone: (888) 372-7341
Date Made Active in Reports: 03/20/2023	Last EDR Contact: 03/09/2023
Number of Days to Update: 11	Next Scheduled EDR Contact: 07/03/2023
	Data Release Frequency: Quarterly

RCRA-VSQG: RCRA - Very Small Quantity Generators (Formerly Conditionally Exempt Small Quantity Generators)

RCRAInfo is EPA's comprehensive information system, providing access to data supporting the Resource Conservation and Recovery Act (RCRA) of 1976 and the Hazardous and Solid Waste Amendments (HSWA) of 1984. The database includes selective information on sites which generate, transport, store, treat and/or dispose of hazardous waste as defined by the Resource Conservation and Recovery Act (RCRA). Very small quantity generators (VSQGs) generate less than 100 kg of hazardous waste, or less than 1 kg of acutely hazardous waste per month.

Date of Government Version: 03/06/2023	Source: Environmental Protection Agency
Date Data Arrived at EDR: 03/09/2023	Telephone: (888) 372-7341
Date Made Active in Reports: 03/20/2023	Last EDR Contact: 03/09/2023
Number of Days to Update: 11	Next Scheduled EDR Contact: 07/03/2023
	Data Release Frequency: Quarterly

Federal institutional controls / engineering controls registries

LUCIS: Land Use Control Information System

LUCIS contains records of land use control information pertaining to the former Navy Base Realignment and Closure properties.

Date of Government Version: 02/08/2023	Source: Department of the Navy
Date Data Arrived at EDR: 02/09/2023	Telephone: 843-820-7326
Date Made Active in Reports: 05/02/2023	Last EDR Contact: 05/23/2023
Number of Days to Update: 82	Next Scheduled EDR Contact: 08/21/2023
	Data Release Frequency: Varies

US ENG CONTROLS: Engineering Controls Sites List

A listing of sites with engineering controls in place. Engineering controls include various forms of caps, building foundations, liners, and treatment methods to create pathway elimination for regulated substances to enter environmental media or effect human health.

Date of Government Version: 02/20/2023	Source: Environmental Protection Agency
Date Data Arrived at EDR: 02/21/2023	Telephone: 703-603-0695
Date Made Active in Reports: 05/02/2023	Last EDR Contact: 05/23/2023
Number of Days to Update: 70	Next Scheduled EDR Contact: 09/04/2023
	Data Release Frequency: Varies

US INST CONTROLS: Institutional Controls Sites List

A listing of sites with institutional controls in place. Institutional controls include administrative measures, such as groundwater use restrictions, construction restrictions, property use restrictions, and post remediation care requirements intended to prevent exposure to contaminants remaining on site. Deed restrictions are generally required as part of the institutional controls.

Date of Government Version: 02/20/2023	Source: Environmental Protection Agency
Date Data Arrived at EDR: 02/21/2023	Telephone: 703-603-0695
Date Made Active in Reports: 05/02/2023	Last EDR Contact: 05/23/2023
Number of Days to Update: 70	Next Scheduled EDR Contact: 09/04/2023
	Data Release Frequency: Varies

GOVERNMENT RECORDS SEARCHED / DATA CURRENCY TRACKING

Federal ERNS list

ERNS: Emergency Response Notification System

Emergency Response Notification System. ERNS records and stores information on reported releases of oil and hazardous substances.

Date of Government Version: 03/20/2023

Date Data Arrived at EDR: 03/21/2023

Date Made Active in Reports: 05/30/2023

Number of Days to Update: 70

Source: National Response Center, United States Coast Guard

Telephone: 202-267-2180

Last EDR Contact: 03/21/2023

Next Scheduled EDR Contact: 07/03/2023

Data Release Frequency: Quarterly

Lists of state- and tribal hazardous waste facilities

SHWS: Site Transition List

Contains information on releases of oil and hazardous materials that have been reported to DEP.

Date of Government Version: 01/08/2023

Date Data Arrived at EDR: 01/19/2023

Date Made Active in Reports: 03/21/2023

Number of Days to Update: 61

Source: Department of Environmental Protection

Telephone: 617-292-5990

Last EDR Contact: 04/06/2023

Next Scheduled EDR Contact: 07/17/2023

Data Release Frequency: Quarterly

Lists of state and tribal landfills and solid waste disposal facilities

SWF/LF: Solid Waste Facility Database/Transfer Stations

Solid Waste Facilities/Landfill Sites. SWF/LF type records typically contain an inventory of solid waste disposal facilities or landfills in a particular state. Depending on the state, these may be active or inactive facilities or open dumps that failed to meet RCRA Subtitle D Section 4004 criteria for solid waste landfills or disposal sites.

Date of Government Version: 05/02/2022

Date Data Arrived at EDR: 05/03/2022

Date Made Active in Reports: 07/22/2022

Number of Days to Update: 80

Source: Department of Environmental Protection

Telephone: 617-292-5989

Last EDR Contact: 03/30/2023

Next Scheduled EDR Contact: 07/10/2023

Data Release Frequency: Annually

LF PROFILES: Landfill Profiles Listing

This spreadsheet describes landfills that have actively accepted waste or have closed under MassDEP Solid Waste Regulations first adopted in 1971 (310 CMR 16.00 and 310 CMR 19.00). The list does not include landfills that closed before 1971 (and which never had a MassDEP permit or approval), or for which agency data is incomplete.

Date of Government Version: 07/01/2015

Date Data Arrived at EDR: 10/27/2015

Date Made Active in Reports: 12/14/2015

Number of Days to Update: 48

Source: Department of Environmental Protection

Telephone: 617-292-5868

Last EDR Contact: 03/30/2023

Next Scheduled EDR Contact: 07/10/2023

Data Release Frequency: Varies

Lists of state and tribal leaking storage tanks

LAST: Leaking Aboveground Storage Tank Sites

Sites within the Releases Database that have a AST listed as its source.

Date of Government Version: 01/08/2023

Date Data Arrived at EDR: 01/19/2023

Date Made Active in Reports: 03/21/2023

Number of Days to Update: 61

Source: Department of Environmental Protection

Telephone: 617-292-5500

Last EDR Contact: 04/06/2023

Next Scheduled EDR Contact: 07/17/2023

Data Release Frequency: Quarterly

GOVERNMENT RECORDS SEARCHED / DATA CURRENCY TRACKING

LUST: Leaking Underground Storage Tank Listing

Sites within the Leaking Underground Storage Tank Listing that have a UST listed as its source.

Date of Government Version: 01/08/2023	Source: Department of Environmental Protection
Date Data Arrived at EDR: 01/19/2023	Telephone: 617-292-5990
Date Made Active in Reports: 03/21/2023	Last EDR Contact: 04/06/2023
Number of Days to Update: 61	Next Scheduled EDR Contact: 07/17/2023
	Data Release Frequency: Quarterly

INDIAN LUST R4: Leaking Underground Storage Tanks on Indian Land

LUSTs on Indian land in Florida, Mississippi and North Carolina.

Date of Government Version: 11/26/2022	Source: EPA Region 4
Date Data Arrived at EDR: 12/06/2022	Telephone: 404-562-8677
Date Made Active in Reports: 03/03/2023	Last EDR Contact: 05/09/2023
Number of Days to Update: 87	Next Scheduled EDR Contact: 07/31/2023
	Data Release Frequency: Varies

INDIAN LUST R7: Leaking Underground Storage Tanks on Indian Land

LUSTs on Indian land in Iowa, Kansas, and Nebraska

Date of Government Version: 10/14/2022	Source: EPA Region 7
Date Data Arrived at EDR: 12/06/2022	Telephone: 913-551-7003
Date Made Active in Reports: 03/03/2023	Last EDR Contact: 05/09/2023
Number of Days to Update: 87	Next Scheduled EDR Contact: 07/31/2023
	Data Release Frequency: Varies

INDIAN LUST R8: Leaking Underground Storage Tanks on Indian Land

LUSTs on Indian land in Colorado, Montana, North Dakota, South Dakota, Utah and Wyoming.

Date of Government Version: 11/23/2022	Source: EPA Region 8
Date Data Arrived at EDR: 12/06/2022	Telephone: 303-312-6271
Date Made Active in Reports: 03/03/2023	Last EDR Contact: 05/08/2023
Number of Days to Update: 87	Next Scheduled EDR Contact: 07/31/2023
	Data Release Frequency: Varies

INDIAN LUST R6: Leaking Underground Storage Tanks on Indian Land

LUSTs on Indian land in New Mexico and Oklahoma.

Date of Government Version: 11/23/2022	Source: EPA Region 6
Date Data Arrived at EDR: 12/06/2022	Telephone: 214-665-6597
Date Made Active in Reports: 03/03/2023	Last EDR Contact: 05/09/2023
Number of Days to Update: 87	Next Scheduled EDR Contact: 07/31/2023
	Data Release Frequency: Varies

INDIAN LUST R5: Leaking Underground Storage Tanks on Indian Land

Leaking underground storage tanks located on Indian Land in Michigan, Minnesota and Wisconsin.

Date of Government Version: 10/14/2022	Source: EPA, Region 5
Date Data Arrived at EDR: 12/06/2022	Telephone: 312-886-7439
Date Made Active in Reports: 03/03/2023	Last EDR Contact: 05/09/2023
Number of Days to Update: 87	Next Scheduled EDR Contact: 07/31/2023
	Data Release Frequency: Varies

INDIAN LUST R1: Leaking Underground Storage Tanks on Indian Land

A listing of leaking underground storage tank locations on Indian Land.

Date of Government Version: 10/19/2022	Source: EPA Region 1
Date Data Arrived at EDR: 12/06/2022	Telephone: 617-918-1313
Date Made Active in Reports: 03/03/2023	Last EDR Contact: 05/09/2023
Number of Days to Update: 87	Next Scheduled EDR Contact: 07/31/2023
	Data Release Frequency: Varies

GOVERNMENT RECORDS SEARCHED / DATA CURRENCY TRACKING

INDIAN LUST R9: Leaking Underground Storage Tanks on Indian Land
LUSTs on Indian land in Arizona, California, New Mexico and Nevada

Date of Government Version: 11/23/2022	Source: Environmental Protection Agency
Date Data Arrived at EDR: 12/06/2022	Telephone: 415-972-3372
Date Made Active in Reports: 03/03/2023	Last EDR Contact: 05/09/2023
Number of Days to Update: 87	Next Scheduled EDR Contact: 07/31/2023
	Data Release Frequency: Varies

INDIAN LUST R10: Leaking Underground Storage Tanks on Indian Land
LUSTs on Indian land in Alaska, Idaho, Oregon and Washington.

Date of Government Version: 11/23/2022	Source: EPA Region 10
Date Data Arrived at EDR: 12/06/2022	Telephone: 206-553-2857
Date Made Active in Reports: 04/19/2023	Last EDR Contact: 05/09/2023
Number of Days to Update: 134	Next Scheduled EDR Contact: 07/31/2023
	Data Release Frequency: Varies

Lists of state and tribal registered storage tanks

FEMA UST: Underground Storage Tank Listing
A listing of all FEMA owned underground storage tanks.

Date of Government Version: 03/08/2023	Source: FEMA
Date Data Arrived at EDR: 03/09/2023	Telephone: 202-646-5797
Date Made Active in Reports: 05/30/2023	Last EDR Contact: 03/29/2023
Number of Days to Update: 82	Next Scheduled EDR Contact: 07/17/2023
	Data Release Frequency: Varies

UST: Summary Listing of all the Tanks Registered in the State of Massachusetts
Registered Underground Storage Tanks. UST's are regulated under Subtitle I of the Resource Conservation and Recovery Act (RCRA) and must be registered with the state department responsible for administering the UST program. Available information varies by state program.

Date of Government Version: 03/08/2023	Source: Department of Fire Services, Office of the Public Safety
Date Data Arrived at EDR: 03/10/2023	Telephone: 617-556-1035
Date Made Active in Reports: 05/26/2023	Last EDR Contact: 05/03/2023
Number of Days to Update: 77	Next Scheduled EDR Contact: 07/24/2023
	Data Release Frequency: Quarterly

AST 2: Aboveground Storage Tanks
Aboveground storage tanks

Date of Government Version: 01/09/2023	Source: Department of Fire Services
Date Data Arrived at EDR: 01/12/2023	Telephone: 978-567-3181
Date Made Active in Reports: 03/30/2023	Last EDR Contact: 04/05/2023
Number of Days to Update: 77	Next Scheduled EDR Contact: 07/24/2023
	Data Release Frequency: Varies

AST: Aboveground Storage Tank Database
Registered Aboveground Storage Tanks.

Date of Government Version: 12/16/2022	Source: Department of Public Safety
Date Data Arrived at EDR: 01/10/2023	Telephone: 617-556-1035
Date Made Active in Reports: 03/06/2023	Last EDR Contact: 04/13/2023
Number of Days to Update: 55	Next Scheduled EDR Contact: 07/24/2023
	Data Release Frequency: No Update Planned

INDIAN UST R10: Underground Storage Tanks on Indian Land
The Indian Underground Storage Tank (UST) database provides information about underground storage tanks on Indian land in EPA Region 10 (Alaska, Idaho, Oregon, Washington, and Tribal Nations).

GOVERNMENT RECORDS SEARCHED / DATA CURRENCY TRACKING

Date of Government Version: 11/23/2022
Date Data Arrived at EDR: 12/06/2022
Date Made Active in Reports: 04/19/2023
Number of Days to Update: 134

Source: EPA Region 10
Telephone: 206-553-2857
Last EDR Contact: 05/09/2023
Next Scheduled EDR Contact: 07/31/2023
Data Release Frequency: Varies

INDIAN UST R9: Underground Storage Tanks on Indian Land

The Indian Underground Storage Tank (UST) database provides information about underground storage tanks on Indian land in EPA Region 9 (Arizona, California, Hawaii, Nevada, the Pacific Islands, and Tribal Nations).

Date of Government Version: 11/23/2022
Date Data Arrived at EDR: 12/06/2022
Date Made Active in Reports: 03/03/2023
Number of Days to Update: 87

Source: EPA Region 9
Telephone: 415-972-3368
Last EDR Contact: 05/09/2023
Next Scheduled EDR Contact: 07/31/2023
Data Release Frequency: Varies

INDIAN UST R8: Underground Storage Tanks on Indian Land

The Indian Underground Storage Tank (UST) database provides information about underground storage tanks on Indian land in EPA Region 8 (Colorado, Montana, North Dakota, South Dakota, Utah, Wyoming and 27 Tribal Nations).

Date of Government Version: 11/23/2022
Date Data Arrived at EDR: 12/06/2022
Date Made Active in Reports: 03/03/2023
Number of Days to Update: 87

Source: EPA Region 8
Telephone: 303-312-6137
Last EDR Contact: 05/09/2023
Next Scheduled EDR Contact: 07/31/2023
Data Release Frequency: Varies

INDIAN UST R7: Underground Storage Tanks on Indian Land

The Indian Underground Storage Tank (UST) database provides information about underground storage tanks on Indian land in EPA Region 7 (Iowa, Kansas, Missouri, Nebraska, and 9 Tribal Nations).

Date of Government Version: 10/14/2022
Date Data Arrived at EDR: 12/06/2022
Date Made Active in Reports: 03/03/2023
Number of Days to Update: 87

Source: EPA Region 7
Telephone: 913-551-7003
Last EDR Contact: 05/09/2023
Next Scheduled EDR Contact: 07/31/2023
Data Release Frequency: Varies

INDIAN UST R1: Underground Storage Tanks on Indian Land

The Indian Underground Storage Tank (UST) database provides information about underground storage tanks on Indian land in EPA Region 1 (Connecticut, Maine, Massachusetts, New Hampshire, Rhode Island, Vermont and ten Tribal Nations).

Date of Government Version: 10/19/2022
Date Data Arrived at EDR: 12/06/2022
Date Made Active in Reports: 03/03/2023
Number of Days to Update: 87

Source: EPA, Region 1
Telephone: 617-918-1313
Last EDR Contact: 05/09/2023
Next Scheduled EDR Contact: 07/31/2023
Data Release Frequency: Varies

INDIAN UST R5: Underground Storage Tanks on Indian Land

The Indian Underground Storage Tank (UST) database provides information about underground storage tanks on Indian land in EPA Region 5 (Michigan, Minnesota and Wisconsin and Tribal Nations).

Date of Government Version: 10/14/2022
Date Data Arrived at EDR: 12/06/2022
Date Made Active in Reports: 03/03/2023
Number of Days to Update: 87

Source: EPA Region 5
Telephone: 312-886-6136
Last EDR Contact: 05/09/2023
Next Scheduled EDR Contact: 07/31/2023
Data Release Frequency: Varies

INDIAN UST R6: Underground Storage Tanks on Indian Land

The Indian Underground Storage Tank (UST) database provides information about underground storage tanks on Indian land in EPA Region 6 (Louisiana, Arkansas, Oklahoma, New Mexico, Texas and 65 Tribes).

GOVERNMENT RECORDS SEARCHED / DATA CURRENCY TRACKING

Date of Government Version: 11/23/2022
Date Data Arrived at EDR: 12/06/2022
Date Made Active in Reports: 03/03/2023
Number of Days to Update: 87

Source: EPA Region 6
Telephone: 214-665-7591
Last EDR Contact: 05/09/2023
Next Scheduled EDR Contact: 07/31/2023
Data Release Frequency: Varies

INDIAN UST R4: Underground Storage Tanks on Indian Land

The Indian Underground Storage Tank (UST) database provides information about underground storage tanks on Indian land in EPA Region 4 (Alabama, Florida, Georgia, Kentucky, Mississippi, North Carolina, South Carolina, Tennessee and Tribal Nations)

Date of Government Version: 11/23/2022
Date Data Arrived at EDR: 12/06/2022
Date Made Active in Reports: 03/03/2023
Number of Days to Update: 87

Source: EPA Region 4
Telephone: 404-562-9424
Last EDR Contact: 05/09/2023
Next Scheduled EDR Contact: 07/31/2023
Data Release Frequency: Varies

State and tribal institutional control / engineering control registries

INST CONTROL: Sites With Activity and Use Limitation

Activity and Use Limitations establish limits and conditions on the future use of contaminated property, and therefore allow cleanups to be tailored to these uses.

Date of Government Version: 01/08/2023
Date Data Arrived at EDR: 01/19/2023
Date Made Active in Reports: 03/21/2023
Number of Days to Update: 61

Source: Department of Environmental Protection
Telephone: 617-292-5990
Last EDR Contact: 04/06/2023
Next Scheduled EDR Contact: 07/17/2023
Data Release Frequency: Quarterly

Lists of state and tribal voluntary cleanup sites

INDIAN VCP R7: Voluntary Cleanup Priority Listing

A listing of voluntary cleanup priority sites located on Indian Land located in Region 7.

Date of Government Version: 03/20/2008
Date Data Arrived at EDR: 04/22/2008
Date Made Active in Reports: 05/19/2008
Number of Days to Update: 27

Source: EPA, Region 7
Telephone: 913-551-7365
Last EDR Contact: 07/08/2021
Next Scheduled EDR Contact: 07/20/2009
Data Release Frequency: Varies

INDIAN VCP R1: Voluntary Cleanup Priority Listing

A listing of voluntary cleanup priority sites located on Indian Land located in Region 1.

Date of Government Version: 07/27/2015
Date Data Arrived at EDR: 09/29/2015
Date Made Active in Reports: 02/18/2016
Number of Days to Update: 142

Source: EPA, Region 1
Telephone: 617-918-1102
Last EDR Contact: 03/17/2023
Next Scheduled EDR Contact: 07/03/2023
Data Release Frequency: Varies

Lists of state and tribal brownfield sites

BROWNFIELDS 2: Potential Brownfields Listing

A listing of potential brownfields site locations in the state.

Date of Government Version: 12/03/2019
Date Data Arrived at EDR: 01/29/2021
Date Made Active in Reports: 04/21/2021
Number of Days to Update: 82

Source: Department of Environmental Protection
Telephone: 617-556-1007
Last EDR Contact: 04/27/2023
Next Scheduled EDR Contact: 08/07/2023
Data Release Frequency: Varies

GOVERNMENT RECORDS SEARCHED / DATA CURRENCY TRACKING

BROWNFIELDS: Completed Brownfields Covenants Listing

Under Massachusetts law, M.G.L. c. 21E is the statute that governs the cleanup of releases of oil and/or hazardous material to the environment. The Brownfields Act of 1998 amended M.G.L. c. 21E by establishing significant liability relief and financial incentives to spur the redevelopment of brownfields, while ensuring that the Commonwealth's environmental standards are met. Most brownfields are redeveloped with the benefit of liability protections that operate automatically under M.G.L. c. 21E.

Date of Government Version: 04/05/2017
Date Data Arrived at EDR: 08/03/2017
Date Made Active in Reports: 10/10/2017
Number of Days to Update: 68

Source: Office of the Attorney General
Telephone: 617-963-2423
Last EDR Contact: 04/27/2023
Next Scheduled EDR Contact: 08/07/2023
Data Release Frequency: Annually

ADDITIONAL ENVIRONMENTAL RECORDS

Local Brownfield lists

US BROWNFIELDS: A Listing of Brownfields Sites

Brownfields are real property, the expansion, redevelopment, or reuse of which may be complicated by the presence or potential presence of a hazardous substance, pollutant, or contaminant. Cleaning up and reinvesting in these properties takes development pressures off of undeveloped, open land, and both improves and protects the environment. Assessment, Cleanup and Redevelopment Exchange System (ACRES) stores information reported by EPA Brownfields grant recipients on brownfields properties assessed or cleaned up with grant funding as well as information on Targeted Brownfields Assessments performed by EPA Regions. A listing of ACRES Brownfield sites is obtained from Cleanups in My Community. Cleanups in My Community provides information on Brownfields properties for which information is reported back to EPA, as well as areas served by Brownfields grant programs.

Date of Government Version: 04/06/2023
Date Data Arrived at EDR: 04/13/2023
Date Made Active in Reports: 04/19/2023
Number of Days to Update: 6

Source: Environmental Protection Agency
Telephone: 202-566-2777
Last EDR Contact: 04/06/2023
Next Scheduled EDR Contact: 06/26/2023
Data Release Frequency: Semi-Annually

Local Lists of Landfill / Solid Waste Disposal Sites

INDIAN ODI: Report on the Status of Open Dumps on Indian Lands

Location of open dumps on Indian land.

Date of Government Version: 12/31/1998
Date Data Arrived at EDR: 12/03/2007
Date Made Active in Reports: 01/24/2008
Number of Days to Update: 52

Source: Environmental Protection Agency
Telephone: 703-308-8245
Last EDR Contact: 04/19/2023
Next Scheduled EDR Contact: 08/07/2023
Data Release Frequency: Varies

ODI: Open Dump Inventory

An open dump is defined as a disposal facility that does not comply with one or more of the Part 257 or Part 258 Subtitle D Criteria.

Date of Government Version: 06/30/1985
Date Data Arrived at EDR: 08/09/2004
Date Made Active in Reports: 09/17/2004
Number of Days to Update: 39

Source: Environmental Protection Agency
Telephone: 800-424-9346
Last EDR Contact: 06/09/2004
Next Scheduled EDR Contact: N/A
Data Release Frequency: No Update Planned

DEBRIS REGION 9: Torres Martinez Reservation Illegal Dump Site Locations

A listing of illegal dump sites location on the Torres Martinez Indian Reservation located in eastern Riverside County and northern Imperial County, California.

Date of Government Version: 01/12/2009
Date Data Arrived at EDR: 05/07/2009
Date Made Active in Reports: 09/21/2009
Number of Days to Update: 137

Source: EPA, Region 9
Telephone: 415-947-4219
Last EDR Contact: 04/12/2023
Next Scheduled EDR Contact: 07/31/2023
Data Release Frequency: No Update Planned

GOVERNMENT RECORDS SEARCHED / DATA CURRENCY TRACKING

IHS OPEN DUMPS: Open Dumps on Indian Land

A listing of all open dumps located on Indian Land in the United States.

Date of Government Version: 04/01/2014	Source: Department of Health & Human Services, Indian Health Service
Date Data Arrived at EDR: 08/06/2014	Telephone: 301-443-1452
Date Made Active in Reports: 01/29/2015	Last EDR Contact: 04/27/2023
Number of Days to Update: 176	Next Scheduled EDR Contact: 08/07/2023
	Data Release Frequency: Varies

Local Lists of Hazardous waste / Contaminated Sites

US HIST CDL: National Clandestine Laboratory Register

A listing of clandestine drug lab locations that have been removed from the DEAs National Clandestine Laboratory Register.

Date of Government Version: 01/06/2023	Source: Drug Enforcement Administration
Date Data Arrived at EDR: 02/02/2023	Telephone: 202-307-1000
Date Made Active in Reports: 02/10/2023	Last EDR Contact: 05/23/2023
Number of Days to Update: 8	Next Scheduled EDR Contact: 09/04/2023
	Data Release Frequency: No Update Planned

US CDL: Clandestine Drug Labs

A listing of clandestine drug lab locations. The U.S. Department of Justice ("the Department") provides this web site as a public service. It contains addresses of some locations where law enforcement agencies reported they found chemicals or other items that indicated the presence of either clandestine drug laboratories or dumpsites. In most cases, the source of the entries is not the Department, and the Department has not verified the entry and does not guarantee its accuracy. Members of the public must verify the accuracy of all entries by, for example, contacting local law enforcement and local health departments.

Date of Government Version: 01/06/2023	Source: Drug Enforcement Administration
Date Data Arrived at EDR: 02/02/2023	Telephone: 202-307-1000
Date Made Active in Reports: 02/10/2023	Last EDR Contact: 05/23/2023
Number of Days to Update: 8	Next Scheduled EDR Contact: 09/04/2023
	Data Release Frequency: Quarterly

Local Land Records

LIENS: Liens Information Listing

A listing of environmental liens.

Date of Government Version: 03/07/2018	Source: Department of Environmental Protection
Date Data Arrived at EDR: 03/09/2018	Telephone: 617-292-5628
Date Made Active in Reports: 06/21/2018	Last EDR Contact: 05/10/2023
Number of Days to Update: 104	Next Scheduled EDR Contact: 08/28/2023
	Data Release Frequency: Varies

LIENS 2: CERCLA Lien Information

A Federal CERCLA ('Superfund') lien can exist by operation of law at any site or property at which EPA has spent Superfund monies. These monies are spent to investigate and address releases and threatened releases of contamination. CERCLIS provides information as to the identity of these sites and properties.

Date of Government Version: 04/26/2023	Source: Environmental Protection Agency
Date Data Arrived at EDR: 05/02/2023	Telephone: 202-564-6023
Date Made Active in Reports: 05/17/2023	Last EDR Contact: 05/02/2023
Number of Days to Update: 15	Next Scheduled EDR Contact: 07/10/2023
	Data Release Frequency: Semi-Annually

Records of Emergency Release Reports

GOVERNMENT RECORDS SEARCHED / DATA CURRENCY TRACKING

HMIRS: Hazardous Materials Information Reporting System

Hazardous Materials Incident Report System. HMIRS contains hazardous material spill incidents reported to DOT.

Date of Government Version: 03/19/2023	Source: U.S. Department of Transportation
Date Data Arrived at EDR: 03/21/2023	Telephone: 202-366-4555
Date Made Active in Reports: 05/30/2023	Last EDR Contact: 03/21/2023
Number of Days to Update: 70	Next Scheduled EDR Contact: 07/03/2023
	Data Release Frequency: Quarterly

MA SPILLS: Historical Spill List

The Spills Database was the release notification tracking system for spills that occurred prior to October 1, 1993. This information should be considered to be primarily of historical interest since all of the listed spills have either been cleaned up or assigned new tracking numbers and moved to the Reportable Releases or Sites Transition List databases.

Date of Government Version: 09/30/1993	Source: Department of Environmental Protection
Date Data Arrived at EDR: 12/03/2003	Telephone: 617-292-5720
Date Made Active in Reports: 12/31/2003	Last EDR Contact: 12/03/2003
Number of Days to Update: 28	Next Scheduled EDR Contact: N/A
	Data Release Frequency: No Update Planned

RELEASE: Reportable Releases

Contains information on all releases of oil and hazardous materials that have been reported to DEP

Date of Government Version: 01/08/2023	Source: Department of Environmental Protection
Date Data Arrived at EDR: 01/19/2023	Telephone: 617-292-5990
Date Made Active in Reports: 03/21/2023	Last EDR Contact: 04/06/2023
Number of Days to Update: 61	Next Scheduled EDR Contact: 07/17/2023
	Data Release Frequency: Quarterly

SPILLS 90: SPILLS90 data from FirstSearch

Spills 90 includes those spill and release records available exclusively from FirstSearch databases. Typically, they may include chemical, oil and/or hazardous substance spills recorded after 1990. Duplicate records that are already included in EDR incident and release records are not included in Spills 90.

Date of Government Version: 12/11/2012	Source: FirstSearch
Date Data Arrived at EDR: 01/03/2013	Telephone: N/A
Date Made Active in Reports: 02/08/2013	Last EDR Contact: 01/03/2013
Number of Days to Update: 36	Next Scheduled EDR Contact: N/A
	Data Release Frequency: No Update Planned

SPILLS 80: SPILLS80 data from FirstSearch

Spills 80 includes those spill and release records available from FirstSearch databases prior to 1990. Typically, they may include chemical, oil and/or hazardous substance spills recorded before 1990. Duplicate records that are already included in EDR incident and release records are not included in Spills 80.

Date of Government Version: 03/10/1998	Source: FirstSearch
Date Data Arrived at EDR: 01/03/2013	Telephone: N/A
Date Made Active in Reports: 03/05/2013	Last EDR Contact: 01/03/2013
Number of Days to Update: 61	Next Scheduled EDR Contact: N/A
	Data Release Frequency: No Update Planned

Other Ascertainable Records

RCRA NonGen / NLR: RCRA - Non Generators / No Longer Regulated

RCRAInfo is EPA's comprehensive information system, providing access to data supporting the Resource Conservation and Recovery Act (RCRA) of 1976 and the Hazardous and Solid Waste Amendments (HSWA) of 1984. The database includes selective information on sites which generate, transport, store, treat and/or dispose of hazardous waste as defined by the Resource Conservation and Recovery Act (RCRA). Non-Generators do not presently generate hazardous waste.

GOVERNMENT RECORDS SEARCHED / DATA CURRENCY TRACKING

Date of Government Version: 03/06/2023
Date Data Arrived at EDR: 03/09/2023
Date Made Active in Reports: 03/20/2023
Number of Days to Update: 11

Source: Environmental Protection Agency
Telephone: (888) 372-7341
Last EDR Contact: 03/09/2023
Next Scheduled EDR Contact: 07/03/2023
Data Release Frequency: Quarterly

FUDS: Formerly Used Defense Sites

The listing includes locations of Formerly Used Defense Sites properties where the US Army Corps of Engineers is actively working or will take necessary cleanup actions.

Date of Government Version: 02/01/2023
Date Data Arrived at EDR: 02/14/2023
Date Made Active in Reports: 05/02/2023
Number of Days to Update: 77

Source: U.S. Army Corps of Engineers
Telephone: 202-528-4285
Last EDR Contact: 05/16/2023
Next Scheduled EDR Contact: 08/28/2023
Data Release Frequency: Varies

DOD: Department of Defense Sites

This data set consists of federally owned or administered lands, administered by the Department of Defense, that have any area equal to or greater than 640 acres of the United States, Puerto Rico, and the U.S. Virgin Islands.

Date of Government Version: 06/07/2021
Date Data Arrived at EDR: 07/13/2021
Date Made Active in Reports: 03/09/2022
Number of Days to Update: 239

Source: USGS
Telephone: 888-275-8747
Last EDR Contact: 04/11/2023
Next Scheduled EDR Contact: 07/24/2023
Data Release Frequency: Varies

FEDLAND: Federal and Indian Lands

Federally and Indian administrated lands of the United States. Lands included are administrated by: Army Corps of Engineers, Bureau of Reclamation, National Wild and Scenic River, National Wildlife Refuge, Public Domain Land, Wilderness, Wilderness Study Area, Wildlife Management Area, Bureau of Indian Affairs, Bureau of Land Management, Department of Justice, Forest Service, Fish and Wildlife Service, National Park Service.

Date of Government Version: 04/02/2018
Date Data Arrived at EDR: 04/11/2018
Date Made Active in Reports: 11/06/2019
Number of Days to Update: 574

Source: U.S. Geological Survey
Telephone: 888-275-8747
Last EDR Contact: 04/03/2023
Next Scheduled EDR Contact: 07/17/2023
Data Release Frequency: N/A

SCRD DRYCLEANERS: State Coalition for Remediation of Drycleaners Listing

The State Coalition for Remediation of Drycleaners was established in 1998, with support from the U.S. EPA Office of Superfund Remediation and Technology Innovation. It is comprised of representatives of states with established drycleaner remediation programs. Currently the member states are Alabama, Connecticut, Florida, Illinois, Kansas, Minnesota, Missouri, North Carolina, Oregon, South Carolina, Tennessee, Texas, and Wisconsin.

Date of Government Version: 07/30/2021
Date Data Arrived at EDR: 02/03/2023
Date Made Active in Reports: 02/10/2023
Number of Days to Update: 7

Source: Environmental Protection Agency
Telephone: 615-532-8599
Last EDR Contact: 05/11/2023
Next Scheduled EDR Contact: 08/21/2023
Data Release Frequency: Varies

US FIN ASSUR: Financial Assurance Information

All owners and operators of facilities that treat, store, or dispose of hazardous waste are required to provide proof that they will have sufficient funds to pay for the clean up, closure, and post-closure care of their facilities.

Date of Government Version: 03/13/2023
Date Data Arrived at EDR: 03/21/2023
Date Made Active in Reports: 05/30/2023
Number of Days to Update: 70

Source: Environmental Protection Agency
Telephone: 202-566-1917
Last EDR Contact: 03/21/2023
Next Scheduled EDR Contact: 07/03/2023
Data Release Frequency: Quarterly

GOVERNMENT RECORDS SEARCHED / DATA CURRENCY TRACKING

EPA WATCH LIST: EPA WATCH LIST

EPA maintains a "Watch List" to facilitate dialogue between EPA, state and local environmental agencies on enforcement matters relating to facilities with alleged violations identified as either significant or high priority. Being on the Watch List does not mean that the facility has actually violated the law only that an investigation by EPA or a state or local environmental agency has led those organizations to allege that an unproven violation has in fact occurred. Being on the Watch List does not represent a higher level of concern regarding the alleged violations that were detected, but instead indicates cases requiring additional dialogue between EPA, state and local agencies - primarily because of the length of time the alleged violation has gone unaddressed or unresolved.

Date of Government Version: 08/30/2013	Source: Environmental Protection Agency
Date Data Arrived at EDR: 03/21/2014	Telephone: 617-520-3000
Date Made Active in Reports: 06/17/2014	Last EDR Contact: 05/01/2023
Number of Days to Update: 88	Next Scheduled EDR Contact: 08/14/2023
	Data Release Frequency: Quarterly

2020 COR ACTION: 2020 Corrective Action Program List

The EPA has set ambitious goals for the RCRA Corrective Action program by creating the 2020 Corrective Action Universe. This RCRA cleanup baseline includes facilities expected to need corrective action. The 2020 universe contains a wide variety of sites. Some properties are heavily contaminated while others were contaminated but have since been cleaned up. Still others have not been fully investigated yet, and may require little or no remediation. Inclusion in the 2020 Universe does not necessarily imply failure on the part of a facility to meet its RCRA obligations.

Date of Government Version: 09/30/2017	Source: Environmental Protection Agency
Date Data Arrived at EDR: 05/08/2018	Telephone: 703-308-4044
Date Made Active in Reports: 07/20/2018	Last EDR Contact: 05/04/2023
Number of Days to Update: 73	Next Scheduled EDR Contact: 08/14/2023
	Data Release Frequency: Varies

TSCA: Toxic Substances Control Act

Toxic Substances Control Act. TSCA identifies manufacturers and importers of chemical substances included on the TSCA Chemical Substance Inventory list. It includes data on the production volume of these substances by plant site.

Date of Government Version: 12/31/2020	Source: EPA
Date Data Arrived at EDR: 06/14/2022	Telephone: 202-260-5521
Date Made Active in Reports: 03/24/2023	Last EDR Contact: 03/13/2023
Number of Days to Update: 283	Next Scheduled EDR Contact: 06/26/2023
	Data Release Frequency: Every 4 Years

TRIS: Toxic Chemical Release Inventory System

Toxic Release Inventory System. TRIS identifies facilities which release toxic chemicals to the air, water and land in reportable quantities under SARA Title III Section 313.

Date of Government Version: 12/31/2021	Source: EPA
Date Data Arrived at EDR: 02/16/2023	Telephone: 202-566-0250
Date Made Active in Reports: 05/02/2023	Last EDR Contact: 05/19/2023
Number of Days to Update: 75	Next Scheduled EDR Contact: 08/28/2023
	Data Release Frequency: Annually

SSTS: Section 7 Tracking Systems

Section 7 of the Federal Insecticide, Fungicide and Rodenticide Act, as amended (92 Stat. 829) requires all registered pesticide-producing establishments to submit a report to the Environmental Protection Agency by March 1st each year. Each establishment must report the types and amounts of pesticides, active ingredients and devices being produced, and those having been produced and sold or distributed in the past year.

Date of Government Version: 01/17/2023	Source: EPA
Date Data Arrived at EDR: 01/18/2023	Telephone: 202-564-4203
Date Made Active in Reports: 04/19/2023	Last EDR Contact: 04/18/2023
Number of Days to Update: 91	Next Scheduled EDR Contact: 07/31/2023
	Data Release Frequency: Annually

GOVERNMENT RECORDS SEARCHED / DATA CURRENCY TRACKING

ROD: Records Of Decision

Record of Decision. ROD documents mandate a permanent remedy at an NPL (Superfund) site containing technical and health information to aid in the cleanup.

Date of Government Version: 04/26/2023	Source: EPA
Date Data Arrived at EDR: 05/02/2023	Telephone: 703-416-0223
Date Made Active in Reports: 05/17/2023	Last EDR Contact: 05/02/2023
Number of Days to Update: 15	Next Scheduled EDR Contact: 06/12/2023
	Data Release Frequency: Annually

RMP: Risk Management Plans

When Congress passed the Clean Air Act Amendments of 1990, it required EPA to publish regulations and guidance for chemical accident prevention at facilities using extremely hazardous substances. The Risk Management Program Rule (RMP Rule) was written to implement Section 112(r) of these amendments. The rule, which built upon existing industry codes and standards, requires companies of all sizes that use certain flammable and toxic substances to develop a Risk Management Program, which includes a(n): Hazard assessment that details the potential effects of an accidental release, an accident history of the last five years, and an evaluation of worst-case and alternative accidental releases; Prevention program that includes safety precautions and maintenance, monitoring, and employee training measures; and Emergency response program that spells out emergency health care, employee training measures and procedures for informing the public and response agencies (e.g the fire department) should an accident occur.

Date of Government Version: 04/27/2022	Source: Environmental Protection Agency
Date Data Arrived at EDR: 05/04/2022	Telephone: 202-564-8600
Date Made Active in Reports: 05/10/2022	Last EDR Contact: 04/13/2023
Number of Days to Update: 6	Next Scheduled EDR Contact: 07/31/2023
	Data Release Frequency: Varies

RAATS: RCRA Administrative Action Tracking System

RCRA Administration Action Tracking System. RAATS contains records based on enforcement actions issued under RCRA pertaining to major violators and includes administrative and civil actions brought by the EPA. For administration actions after September 30, 1995, data entry in the RAATS database was discontinued. EPA will retain a copy of the database for historical records. It was necessary to terminate RAATS because a decrease in agency resources made it impossible to continue to update the information contained in the database.

Date of Government Version: 04/17/1995	Source: EPA
Date Data Arrived at EDR: 07/03/1995	Telephone: 202-564-4104
Date Made Active in Reports: 08/07/1995	Last EDR Contact: 06/02/2008
Number of Days to Update: 35	Next Scheduled EDR Contact: 09/01/2008
	Data Release Frequency: No Update Planned

PRP: Potentially Responsible Parties

A listing of verified Potentially Responsible Parties

Date of Government Version: 04/26/2023	Source: EPA
Date Data Arrived at EDR: 05/02/2023	Telephone: 202-564-6023
Date Made Active in Reports: 05/17/2023	Last EDR Contact: 05/02/2023
Number of Days to Update: 15	Next Scheduled EDR Contact: 08/14/2023
	Data Release Frequency: Quarterly

PADS: PCB Activity Database System

PCB Activity Database. PADS Identifies generators, transporters, commercial storers and/or brokers and disposers of PCB's who are required to notify the EPA of such activities.

Date of Government Version: 11/03/2022	Source: EPA
Date Data Arrived at EDR: 01/04/2023	Telephone: 202-566-0500
Date Made Active in Reports: 04/03/2023	Last EDR Contact: 04/04/2023
Number of Days to Update: 89	Next Scheduled EDR Contact: 07/17/2023
	Data Release Frequency: Annually

GOVERNMENT RECORDS SEARCHED / DATA CURRENCY TRACKING

ICIS: Integrated Compliance Information System

The Integrated Compliance Information System (ICIS) supports the information needs of the national enforcement and compliance program as well as the unique needs of the National Pollutant Discharge Elimination System (NPDES) program.

Date of Government Version: 11/18/2016	Source: Environmental Protection Agency
Date Data Arrived at EDR: 11/23/2016	Telephone: 202-564-2501
Date Made Active in Reports: 02/10/2017	Last EDR Contact: 03/29/2023
Number of Days to Update: 79	Next Scheduled EDR Contact: 07/17/2023
	Data Release Frequency: Quarterly

FTTS: FIFRA/ TSCA Tracking System - FIFRA (Federal Insecticide, Fungicide, & Rodenticide Act)/TSCA (Toxic Substances Control Act)
FTTS tracks administrative cases and pesticide enforcement actions and compliance activities related to FIFRA, TSCA and EPCRA (Emergency Planning and Community Right-to-Know Act). To maintain currency, EDR contacts the Agency on a quarterly basis.

Date of Government Version: 04/09/2009	Source: EPA/Office of Prevention, Pesticides and Toxic Substances
Date Data Arrived at EDR: 04/16/2009	Telephone: 202-566-1667
Date Made Active in Reports: 05/11/2009	Last EDR Contact: 08/18/2017
Number of Days to Update: 25	Next Scheduled EDR Contact: 12/04/2017
	Data Release Frequency: No Update Planned

FTTS INSP: FIFRA/ TSCA Tracking System - FIFRA (Federal Insecticide, Fungicide, & Rodenticide Act)/TSCA (Toxic Substances Control Act)
A listing of FIFRA/TSCA Tracking System (FTTS) inspections and enforcements.

Date of Government Version: 04/09/2009	Source: EPA
Date Data Arrived at EDR: 04/16/2009	Telephone: 202-566-1667
Date Made Active in Reports: 05/11/2009	Last EDR Contact: 08/18/2017
Number of Days to Update: 25	Next Scheduled EDR Contact: 12/04/2017
	Data Release Frequency: No Update Planned

MLTS: Material Licensing Tracking System

MLTS is maintained by the Nuclear Regulatory Commission and contains a list of approximately 8,100 sites which possess or use radioactive materials and which are subject to NRC licensing requirements. To maintain currency, EDR contacts the Agency on a quarterly basis.

Date of Government Version: 03/15/2023	Source: Nuclear Regulatory Commission
Date Data Arrived at EDR: 03/21/2023	Telephone: 301-415-7169
Date Made Active in Reports: 05/30/2023	Last EDR Contact: 04/13/2023
Number of Days to Update: 70	Next Scheduled EDR Contact: 07/31/2023
	Data Release Frequency: Quarterly

COAL ASH DOE: Steam-Electric Plant Operation Data

A listing of power plants that store ash in surface ponds.

Date of Government Version: 12/31/2020	Source: Department of Energy
Date Data Arrived at EDR: 11/30/2021	Telephone: 202-586-8719
Date Made Active in Reports: 02/22/2022	Last EDR Contact: 05/25/2023
Number of Days to Update: 84	Next Scheduled EDR Contact: 09/11/2023
	Data Release Frequency: Varies

COAL ASH EPA: Coal Combustion Residues Surface Impoundments List

A listing of coal combustion residues surface impoundments with high hazard potential ratings.

Date of Government Version: 01/12/2017	Source: Environmental Protection Agency
Date Data Arrived at EDR: 03/05/2019	Telephone: N/A
Date Made Active in Reports: 11/11/2019	Last EDR Contact: 05/25/2023
Number of Days to Update: 251	Next Scheduled EDR Contact: 09/11/2023
	Data Release Frequency: Varies

GOVERNMENT RECORDS SEARCHED / DATA CURRENCY TRACKING

PCB TRANSFORMER: PCB Transformer Registration Database

The database of PCB transformer registrations that includes all PCB registration submittals.

Date of Government Version: 09/13/2019	Source: Environmental Protection Agency
Date Data Arrived at EDR: 11/06/2019	Telephone: 202-566-0517
Date Made Active in Reports: 02/10/2020	Last EDR Contact: 05/04/2023
Number of Days to Update: 96	Next Scheduled EDR Contact: 08/14/2023
	Data Release Frequency: Varies

RADINFO: Radiation Information Database

The Radiation Information Database (RADINFO) contains information about facilities that are regulated by U.S. Environmental Protection Agency (EPA) regulations for radiation and radioactivity.

Date of Government Version: 07/01/2019	Source: Environmental Protection Agency
Date Data Arrived at EDR: 07/01/2019	Telephone: 202-343-9775
Date Made Active in Reports: 09/23/2019	Last EDR Contact: 03/23/2023
Number of Days to Update: 84	Next Scheduled EDR Contact: 07/10/2023
	Data Release Frequency: Quarterly

HIST FTTS: FIFRA/TSCA Tracking System Administrative Case Listing

A complete administrative case listing from the FIFRA/TSCA Tracking System (FTTS) for all ten EPA regions. The information was obtained from the National Compliance Database (NCDB). NCDB supports the implementation of FIFRA (Federal Insecticide, Fungicide, and Rodenticide Act) and TSCA (Toxic Substances Control Act). Some EPA regions are now closing out records. Because of that, and the fact that some EPA regions are not providing EPA Headquarters with updated records, it was decided to create a HIST FTTS database. It included records that may not be included in the newer FTTS database updates. This database is no longer updated.

Date of Government Version: 10/19/2006	Source: Environmental Protection Agency
Date Data Arrived at EDR: 03/01/2007	Telephone: 202-564-2501
Date Made Active in Reports: 04/10/2007	Last EDR Contact: 12/17/2007
Number of Days to Update: 40	Next Scheduled EDR Contact: 03/17/2008
	Data Release Frequency: No Update Planned

HIST FTTS INSP: FIFRA/TSCA Tracking System Inspection & Enforcement Case Listing

A complete inspection and enforcement case listing from the FIFRA/TSCA Tracking System (FTTS) for all ten EPA regions. The information was obtained from the National Compliance Database (NCDB). NCDB supports the implementation of FIFRA (Federal Insecticide, Fungicide, and Rodenticide Act) and TSCA (Toxic Substances Control Act). Some EPA regions are now closing out records. Because of that, and the fact that some EPA regions are not providing EPA Headquarters with updated records, it was decided to create a HIST FTTS database. It included records that may not be included in the newer FTTS database updates. This database is no longer updated.

Date of Government Version: 10/19/2006	Source: Environmental Protection Agency
Date Data Arrived at EDR: 03/01/2007	Telephone: 202-564-2501
Date Made Active in Reports: 04/10/2007	Last EDR Contact: 12/17/2008
Number of Days to Update: 40	Next Scheduled EDR Contact: 03/17/2008
	Data Release Frequency: No Update Planned

DOT OPS: Incident and Accident Data

Department of Transportation, Office of Pipeline Safety Incident and Accident data.

Date of Government Version: 01/02/2020	Source: Department of Transportation, Office of Pipeline Safety
Date Data Arrived at EDR: 01/28/2020	Telephone: 202-366-4595
Date Made Active in Reports: 04/17/2020	Last EDR Contact: 04/25/2023
Number of Days to Update: 80	Next Scheduled EDR Contact: 08/07/2023
	Data Release Frequency: Quarterly

CONSENT: Superfund (CERCLA) Consent Decrees

Major legal settlements that establish responsibility and standards for cleanup at NPL (Superfund) sites. Released periodically by United States District Courts after settlement by parties to litigation matters.

GOVERNMENT RECORDS SEARCHED / DATA CURRENCY TRACKING

Date of Government Version: 12/31/2022
Date Data Arrived at EDR: 01/12/2023
Date Made Active in Reports: 04/07/2023
Number of Days to Update: 85

Source: Department of Justice, Consent Decree Library
Telephone: Varies
Last EDR Contact: 04/03/2023
Next Scheduled EDR Contact: 07/17/2023
Data Release Frequency: Varies

BRS: Biennial Reporting System

The Biennial Reporting System is a national system administered by the EPA that collects data on the generation and management of hazardous waste. BRS captures detailed data from two groups: Large Quantity Generators (LQG) and Treatment, Storage, and Disposal Facilities.

Date of Government Version: 12/31/2021
Date Data Arrived at EDR: 03/09/2023
Date Made Active in Reports: 03/20/2023
Number of Days to Update: 11

Source: EPA/NTIS
Telephone: 800-424-9346
Last EDR Contact: 03/09/2023
Next Scheduled EDR Contact: 07/03/2023
Data Release Frequency: Biennially

INDIAN RESERV: Indian Reservations

This map layer portrays Indian administered lands of the United States that have any area equal to or greater than 640 acres.

Date of Government Version: 12/31/2014
Date Data Arrived at EDR: 07/14/2015
Date Made Active in Reports: 01/10/2017
Number of Days to Update: 546

Source: USGS
Telephone: 202-208-3710
Last EDR Contact: 04/06/2023
Next Scheduled EDR Contact: 07/17/2023
Data Release Frequency: Semi-Annually

FUSRAP: Formerly Utilized Sites Remedial Action Program

DOE established the Formerly Utilized Sites Remedial Action Program (FUSRAP) in 1974 to remediate sites where radioactive contamination remained from Manhattan Project and early U.S. Atomic Energy Commission (AEC) operations.

Date of Government Version: 07/26/2021
Date Data Arrived at EDR: 07/27/2021
Date Made Active in Reports: 10/22/2021
Number of Days to Update: 87

Source: Department of Energy
Telephone: 202-586-3559
Last EDR Contact: 04/26/2023
Next Scheduled EDR Contact: 08/14/2023
Data Release Frequency: Varies

UMTRA: Uranium Mill Tailings Sites

Uranium ore was mined by private companies for federal government use in national defense programs. When the mills shut down, large piles of the sand-like material (mill tailings) remain after uranium has been extracted from the ore. Levels of human exposure to radioactive materials from the piles are low; however, in some cases tailings were used as construction materials before the potential health hazards of the tailings were recognized.

Date of Government Version: 08/30/2019
Date Data Arrived at EDR: 11/15/2019
Date Made Active in Reports: 01/28/2020
Number of Days to Update: 74

Source: Department of Energy
Telephone: 505-845-0011
Last EDR Contact: 05/24/2023
Next Scheduled EDR Contact: 08/28/2023
Data Release Frequency: Varies

LEAD SMELTER 1: Lead Smelter Sites

A listing of former lead smelter site locations.

Date of Government Version: 04/26/2023
Date Data Arrived at EDR: 05/02/2023
Date Made Active in Reports: 05/17/2023
Number of Days to Update: 15

Source: Environmental Protection Agency
Telephone: 703-603-8787
Last EDR Contact: 05/02/2023
Next Scheduled EDR Contact: 07/10/2023
Data Release Frequency: Varies

LEAD SMELTER 2: Lead Smelter Sites

A list of several hundred sites in the U.S. where secondary lead smelting was done from 1931 and 1964. These sites may pose a threat to public health through ingestion or inhalation of contaminated soil or dust

GOVERNMENT RECORDS SEARCHED / DATA CURRENCY TRACKING

Date of Government Version: 04/05/2001
Date Data Arrived at EDR: 10/27/2010
Date Made Active in Reports: 12/02/2010
Number of Days to Update: 36

Source: American Journal of Public Health
Telephone: 703-305-6451
Last EDR Contact: 12/02/2009
Next Scheduled EDR Contact: N/A
Data Release Frequency: No Update Planned

US AIRS (AFS): Aerometric Information Retrieval System Facility Subsystem (AFS)

The database is a sub-system of Aerometric Information Retrieval System (AIRS). AFS contains compliance data on air pollution point sources regulated by the U.S. EPA and/or state and local air regulatory agencies. This information comes from source reports by various stationary sources of air pollution, such as electric power plants, steel mills, factories, and universities, and provides information about the air pollutants they produce. Action, air program, air program pollutant, and general level plant data. It is used to track emissions and compliance data from industrial plants.

Date of Government Version: 10/12/2016
Date Data Arrived at EDR: 10/26/2016
Date Made Active in Reports: 02/03/2017
Number of Days to Update: 100

Source: EPA
Telephone: 202-564-2496
Last EDR Contact: 09/26/2017
Next Scheduled EDR Contact: 01/08/2018
Data Release Frequency: Annually

US AIRS MINOR: Air Facility System Data

A listing of minor source facilities.

Date of Government Version: 10/12/2016
Date Data Arrived at EDR: 10/26/2016
Date Made Active in Reports: 02/03/2017
Number of Days to Update: 100

Source: EPA
Telephone: 202-564-2496
Last EDR Contact: 09/26/2017
Next Scheduled EDR Contact: 01/08/2018
Data Release Frequency: Annually

MINES VIOLATIONS: MSHA Violation Assessment Data

Mines violation and assessment information. Department of Labor, Mine Safety & Health Administration.

Date of Government Version: 02/27/2023
Date Data Arrived at EDR: 03/01/2023
Date Made Active in Reports: 03/24/2023
Number of Days to Update: 23

Source: DOL, Mine Safety & Health Admi
Telephone: 202-693-9424
Last EDR Contact: 05/24/2023
Next Scheduled EDR Contact: 09/11/2023
Data Release Frequency: Quarterly

US MINES: Mines Master Index File

Contains all mine identification numbers issued for mines active or opened since 1971. The data also includes violation information.

Date of Government Version: 02/02/2023
Date Data Arrived at EDR: 02/22/2023
Date Made Active in Reports: 05/17/2023
Number of Days to Update: 84

Source: Department of Labor, Mine Safety and Health Administration
Telephone: 303-231-5959
Last EDR Contact: 05/24/2023
Next Scheduled EDR Contact: 09/04/2023
Data Release Frequency: Semi-Annually

US MINES 2: Ferrous and Nonferrous Metal Mines Database Listing

This map layer includes ferrous (ferrous metal mines are facilities that extract ferrous metals, such as iron ore or molybdenum) and nonferrous (Nonferrous metal mines are facilities that extract nonferrous metals, such as gold, silver, copper, zinc, and lead) metal mines in the United States.

Date of Government Version: 01/07/2022
Date Data Arrived at EDR: 02/24/2023
Date Made Active in Reports: 05/17/2023
Number of Days to Update: 82

Source: USGS
Telephone: 703-648-7709
Last EDR Contact: 05/25/2023
Next Scheduled EDR Contact: 09/04/2023
Data Release Frequency: Varies

GOVERNMENT RECORDS SEARCHED / DATA CURRENCY TRACKING

US MINES 3: Active Mines & Mineral Plants Database Listing

Active Mines and Mineral Processing Plant operations for commodities monitored by the Minerals Information Team of the USGS.

Date of Government Version: 04/14/2011	Source: USGS
Date Data Arrived at EDR: 06/08/2011	Telephone: 703-648-7709
Date Made Active in Reports: 09/13/2011	Last EDR Contact: 05/25/2023
Number of Days to Update: 97	Next Scheduled EDR Contact: 09/04/2023
	Data Release Frequency: Varies

ABANDONED MINES: Abandoned Mines

An inventory of land and water impacted by past mining (primarily coal mining) is maintained by OSMRE to provide information needed to implement the Surface Mining Control and Reclamation Act of 1977 (SMCRA). The inventory contains information on the location, type, and extent of AML impacts, as well as, information on the cost associated with the reclamation of those problems. The inventory is based upon field surveys by State, Tribal, and OSMRE program officials. It is dynamic to the extent that it is modified as new problems are identified and existing problems are reclaimed.

Date of Government Version: 03/17/2023	Source: Department of Interior
Date Data Arrived at EDR: 03/17/2023	Telephone: 202-208-2609
Date Made Active in Reports: 05/30/2023	Last EDR Contact: 03/16/2023
Number of Days to Update: 74	Next Scheduled EDR Contact: 06/19/2023
	Data Release Frequency: Quarterly

FINDS: Facility Index System/Facility Registry System

Facility Index System. FINDS contains both facility information and 'pointers' to other sources that contain more detail. EDR includes the following FINDS databases in this report: PCS (Permit Compliance System), AIRS (Aerometric Information Retrieval System), DOCKET (Enforcement Docket used to manage and track information on civil judicial enforcement cases for all environmental statutes), FURS (Federal Underground Injection Control), C-DOCKET (Criminal Docket System used to track criminal enforcement actions for all environmental statutes), FFIS (Federal Facilities Information System), STATE (State Environmental Laws and Statutes), and PADS (PCB Activity Data System).

Date of Government Version: 02/02/2023	Source: EPA
Date Data Arrived at EDR: 02/28/2023	Telephone: (617) 918-1111
Date Made Active in Reports: 03/24/2023	Last EDR Contact: 05/25/2023
Number of Days to Update: 24	Next Scheduled EDR Contact: 09/11/2023
	Data Release Frequency: Quarterly

ECHO: Enforcement & Compliance History Information

ECHO provides integrated compliance and enforcement information for about 800,000 regulated facilities nationwide.

Date of Government Version: 01/01/2023	Source: Environmental Protection Agency
Date Data Arrived at EDR: 01/04/2023	Telephone: 202-564-2280
Date Made Active in Reports: 04/03/2023	Last EDR Contact: 03/31/2023
Number of Days to Update: 89	Next Scheduled EDR Contact: 07/17/2023
	Data Release Frequency: Quarterly

DOCKET HWC: Hazardous Waste Compliance Docket Listing

A complete list of the Federal Agency Hazardous Waste Compliance Docket Facilities.

Date of Government Version: 05/06/2021	Source: Environmental Protection Agency
Date Data Arrived at EDR: 05/21/2021	Telephone: 202-564-0527
Date Made Active in Reports: 08/11/2021	Last EDR Contact: 05/17/2023
Number of Days to Update: 82	Next Scheduled EDR Contact: 09/04/2023
	Data Release Frequency: Varies

UXO: Unexploded Ordnance Sites

A listing of unexploded ordnance site locations

GOVERNMENT RECORDS SEARCHED / DATA CURRENCY TRACKING

Date of Government Version: 11/09/2021
Date Data Arrived at EDR: 10/20/2022
Date Made Active in Reports: 01/10/2023
Number of Days to Update: 82

Source: Department of Defense
Telephone: 703-704-1564
Last EDR Contact: 04/27/2023
Next Scheduled EDR Contact: 07/24/2023
Data Release Frequency: Varies

FUELS PROGRAM: EPA Fuels Program Registered Listing

This listing includes facilities that are registered under the Part 80 (Code of Federal Regulations) EPA Fuels Programs. All companies now are required to submit new and updated registrations.

Date of Government Version: 02/13/2023
Date Data Arrived at EDR: 02/14/2023
Date Made Active in Reports: 04/19/2023
Number of Days to Update: 64

Source: EPA
Telephone: 800-385-6164
Last EDR Contact: 05/17/2023
Next Scheduled EDR Contact: 08/28/2023
Data Release Frequency: Quarterly

PFAS NPL: Superfund Sites with PFAS Detections Information

EPA's Office of Land and Emergency Management and EPA Regional Offices maintain data describing what is known about site investigations, contamination, and remedial actions under the Comprehensive Environmental Response, Compensation, and Liability Act (CERCLA) where PFAS is present in the environment.

Date of Government Version: 02/23/2022
Date Data Arrived at EDR: 07/08/2022
Date Made Active in Reports: 11/08/2022
Number of Days to Update: 123

Source: Environmental Protection Agency
Telephone: 703-603-8895
Last EDR Contact: 04/04/2023
Next Scheduled EDR Contact: 07/17/2023
Data Release Frequency: Varies

PFAS FEDERAL SITES: Federal Sites PFAS Information

Several federal entities, such as the federal Superfund program, Department of Defense, National Aeronautics and Space Administration, Department of Transportation, and Department of Energy provided information for sites with known or suspected detections at federal facilities.

Date of Government Version: 03/30/2023
Date Data Arrived at EDR: 03/30/2023
Date Made Active in Reports: 04/07/2023
Number of Days to Update: 8

Source: Environmental Protection Agency
Telephone: 202-272-0167
Last EDR Contact: 03/30/2023
Next Scheduled EDR Contact: 07/17/2023
Data Release Frequency: Varies

PFAS TSCA: PFAS Manufacture and Imports Information

EPA issued the Chemical Data Reporting (CDR) Rule under the Toxic Substances Control Act (TSCA) and requires chemical manufacturers and facilities that manufacture or import chemical substances to report data to EPA. EPA publishes non-confidential business information (non-CBI) and includes descriptive information about each site, corporate parent, production volume, other manufacturing information, and processing and use information.

Date of Government Version: 01/03/2022
Date Data Arrived at EDR: 03/31/2022
Date Made Active in Reports: 11/08/2022
Number of Days to Update: 222

Source: Environmental Protection Agency
Telephone: 202-272-0167
Last EDR Contact: 03/30/2023
Next Scheduled EDR Contact: 07/17/2023
Data Release Frequency: Varies

PFAS RCRA MANIFEST: PFAS Transfers Identified In the RCRA Database Listing

To work around the lack of PFAS waste codes in the RCRA database, EPA developed the PFAS Transfers dataset by mining e-Manifest records containing at least one of these common PFAS keywords: PFAS, PFOA, PFOS, PERFL, AFFF, GENX, GEN-X (plus the VT waste codes). These keywords were searched for in the following text fields: Manifest handling instructions (MANIFEST_HANDLING_INSTR), Non-hazardous waste description (NON_HAZ_WASTE_DESCRIPTION), DOT printed information (DOT_PRINTED_INFORMATION), Waste line handling instructions (WASTE_LINE_HANDLING_INSTR), Waste residue comments (WASTE_RESIDUE_COMMENTS).

Date of Government Version: 03/30/2023
Date Data Arrived at EDR: 03/30/2023
Date Made Active in Reports: 05/02/2023
Number of Days to Update: 33

Source: Environmental Protection Agency
Telephone: 202-272-0167
Last EDR Contact: 03/30/2023
Next Scheduled EDR Contact: 07/17/2023
Data Release Frequency: Varies

GOVERNMENT RECORDS SEARCHED / DATA CURRENCY TRACKING

PFAS ATSDR: PFAS Contamination Site Location Listing

PFAS contamination site locations from the Department of Health & Human Services, Center for Disease Control & Prevention. ATSDR is involved at a number of PFAS-related sites, either directly or through assisting state and federal partners. As of now, most sites are related to drinking water contamination connected with PFAS production facilities or fire training areas where aqueous film-forming firefighting foam (AFFF) was regularly used.

Date of Government Version: 06/24/2020	Source: Department of Health & Human Services
Date Data Arrived at EDR: 03/17/2021	Telephone: 202-741-5770
Date Made Active in Reports: 11/08/2022	Last EDR Contact: 04/20/2023
Number of Days to Update: 601	Next Scheduled EDR Contact: 08/07/2023
	Data Release Frequency: Varies

PFAS WQP: Ambient Environmental Sampling for PFAS

The Water Quality Portal (WQP) is a part of a modernized repository storing ambient sampling data for all environmental media and tissue samples. A wide range of federal, state, tribal and local governments, academic and non-governmental organizations and individuals submit project details and sampling results to this public repository. The information is commonly used for research and assessments of environmental quality.

Date of Government Version: 03/30/2023	Source: Environmental Protection Agency
Date Data Arrived at EDR: 03/30/2023	Telephone: 202-272-0167
Date Made Active in Reports: 05/02/2023	Last EDR Contact: 03/30/2023
Number of Days to Update: 33	Next Scheduled EDR Contact: 07/17/2023
	Data Release Frequency: Varies

PFAS NPDES: Clean Water Act Discharge Monitoring Information

Any discharger of pollutants to waters of the United States from a point source must have a National Pollutant Discharge Elimination System (NPDES) permit. The process for obtaining limits involves the regulated entity (permittee) disclosing releases in a NPDES permit application and the permitting authority (typically the state but sometimes EPA) deciding whether to require monitoring or monitoring with limits.

Date of Government Version: 03/30/2023	Source: Environmental Protection Agency
Date Data Arrived at EDR: 03/30/2023	Telephone: 202-272-0167
Date Made Active in Reports: 04/07/2023	Last EDR Contact: 03/30/2023
Number of Days to Update: 8	Next Scheduled EDR Contact: 07/17/2023
	Data Release Frequency: Varies

PFAS ECHO: Facilities in Industries that May Be Handling PFAS Listing

Regulators and the public have expressed interest in knowing which regulated entities may be using PFAS. EPA has developed a dataset from various sources that show which industries may be handling PFAS. Approximately 120,000 facilities subject to federal environmental programs have operated or currently operate in industry sectors with processes that may involve handling and/or release of PFAS.

Date of Government Version: 03/30/2023	Source: Environmental Protection Agency
Date Data Arrived at EDR: 03/30/2023	Telephone: 202-272-0167
Date Made Active in Reports: 04/03/2023	Last EDR Contact: 03/30/2023
Number of Days to Update: 4	Next Scheduled EDR Contact: 07/17/2023
	Data Release Frequency: Varies

PFAS ECHO FIRE TRAINING: Facilities in Industries that May Be Handling PFAS Listing

A list of fire training sites was added to the Industry Sectors dataset using a keyword search on the permitted facility's name to identify sites where fire-fighting foam may have been used in training exercises. Additionally, you may view an example spreadsheet of the subset of fire training facility data, as well as the keywords used in selecting or deselecting a facility for the subset. as well as the keywords used in selecting or deselecting a facility for the subset. These keywords were tested to maximize accuracy in selecting facilities that may use fire-fighting foam in training exercises, however, due to the lack of a required reporting field in the data systems for designating fire training sites, this methodology may not identify all fire training sites or may potentially misidentify them.

Date of Government Version: 03/30/2023	Source: Environmental Protection Agency
Date Data Arrived at EDR: 03/30/2023	Telephone: 202-272-0167
Date Made Active in Reports: 04/03/2023	Last EDR Contact: 03/30/2023
Number of Days to Update: 4	Next Scheduled EDR Contact: 07/17/2023
	Data Release Frequency: Varies

GOVERNMENT RECORDS SEARCHED / DATA CURRENCY TRACKING

PFAS PART 139 AIRPORT: All Certified Part 139 Airports PFAS Information Listing

Since July 1, 2006, all certified part 139 airports are required to have fire-fighting foam onsite that meet military specifications (MIL-F-24385) (14 CFR 139.317). To date, these military specification fire-fighting foams are fluorinated and have been historically used for training and extinguishing. The 2018 FAA Reauthorization Act has a provision stating that no later than October 2021, FAA shall not require the use of fluorinated AFFF. This provision does not prohibit the use of fluorinated AFFF at Part 139 civilian airports; it only prohibits FAA from mandating its use. The Federal Aviation Administration's document AC 150/5210-6D - Aircraft Fire Extinguishing Agents provides guidance on Aircraft Fire Extinguishing Agents, which includes Aqueous Film Forming Foam (AFFF).

Date of Government Version: 03/30/2023	Source: Environmental Protection Agency
Date Data Arrived at EDR: 03/30/2023	Telephone: 202-272-0167
Date Made Active in Reports: 04/03/2023	Last EDR Contact: 03/30/2023
Number of Days to Update: 4	Next Scheduled EDR Contact: 07/17/2023
	Data Release Frequency: Varies

AQUEOUS FOAM NRC: Aqueous Foam Related Incidents Listing

The National Response Center (NRC) serves as an emergency call center that fields initial reports for pollution and railroad incidents and forwards that information to appropriate federal/state agencies for response. The spreadsheets posted to the NRC website contain initial incident data that has not been validated or investigated by a federal/state response agency. Response center calls from 1990 to the most recent complete calendar year where there was indication of Aqueous Film Forming Foam (AFFF) usage are included in this dataset. NRC calls may reference AFFF usage in the ?Material Involved? or ?Incident Description? fields.

Date of Government Version: 04/27/2023	Source: Environmental Protection Agency
Date Data Arrived at EDR: 04/27/2023	Telephone: 202-272-0167
Date Made Active in Reports: 05/02/2023	Last EDR Contact: 04/27/2023
Number of Days to Update: 5	Next Scheduled EDR Contact: 07/17/2023
	Data Release Frequency: Varies

PFAS: PFAS Contaminated Sites Listing

Detection of Per- and Polyfluoroalkyl Substances (PFAS) in drinking water.

Date of Government Version: 12/09/2022	Source: Department of Environmental Protection
Date Data Arrived at EDR: 12/12/2022	Telephone: 617-292-6770
Date Made Active in Reports: 03/06/2023	Last EDR Contact: 04/19/2023
Number of Days to Update: 84	Next Scheduled EDR Contact: 07/10/2023
	Data Release Frequency: Varies

AIRS: Permitted Facilities Listing

A listing of Air Quality permit applications.

Date of Government Version: 01/12/2023	Source: Department of Environmental Protection
Date Data Arrived at EDR: 01/13/2023	Telephone: 617-292-5789
Date Made Active in Reports: 03/30/2023	Last EDR Contact: 04/05/2023
Number of Days to Update: 76	Next Scheduled EDR Contact: 07/24/2023
	Data Release Frequency: Varies

ASBESTOS: Asbestos Notification Listing

Asbestos sites

Date of Government Version: 05/16/2023	Source: Department of Environmental Protection
Date Data Arrived at EDR: 05/17/2023	Telephone: 617-292-5982
Date Made Active in Reports: 05/25/2023	Last EDR Contact: 05/10/2023
Number of Days to Update: 8	Next Scheduled EDR Contact: 08/28/2023
	Data Release Frequency: Varies

DRYCLEANERS: Regulated Drycleaning Facilities

A listing of Department of Environmental Protection regulated drycleaning facilities that use perchloroethylene under the Environmental Results Program.

GOVERNMENT RECORDS SEARCHED / DATA CURRENCY TRACKING

Date of Government Version: 04/19/2023
Date Data Arrived at EDR: 04/20/2023
Date Made Active in Reports: 05/25/2023
Number of Days to Update: 35

Source: Department of Environmental Protection
Telephone: 617-292-5633
Last EDR Contact: 04/19/2023
Next Scheduled EDR Contact: 07/24/2023
Data Release Frequency: Varies

ENFORCEMENT: Enforcement Action Cases

A listing of enforcement action cases tracked by Department of Environmental Protection programs, including Solid Waste and Hazardous Waste.

Date of Government Version: 01/09/2023
Date Data Arrived at EDR: 01/10/2023
Date Made Active in Reports: 01/12/2023
Number of Days to Update: 2

Source: Department of Environmental Quality
Telephone: 617-292-5979
Last EDR Contact: 04/05/2023
Next Scheduled EDR Contact: 07/24/2023
Data Release Frequency: Varies

Financial Assurance 1: Financial Assurance Information Listing

Information for hazardous waste facilities. Financial assurance is intended to ensure that resources are available to pay for the cost of closure, post-closure care, and corrective measures if the owner or operator of a regulated facility is unable or unwilling to pay.

Date of Government Version: 12/01/2010
Date Data Arrived at EDR: 12/23/2010
Date Made Active in Reports: 02/03/2011
Number of Days to Update: 42

Source: Department of Environmental Protection
Telephone: 617-292-5970
Last EDR Contact: 03/02/2023
Next Scheduled EDR Contact: 06/19/2023
Data Release Frequency: Varies

Financial Assurance 2: Financial Assurance Information Listing

A listing of financial assurance information for underground storage tanks. Financial assurance is intended to ensure that resources are available to pay for the cost of closure, post-closure care, and corrective measures if the owner or operator of a regulated facility is unable or unwilling to pay.

Date of Government Version: 03/08/2023
Date Data Arrived at EDR: 03/10/2023
Date Made Active in Reports: 05/26/2023
Number of Days to Update: 77

Source: Office of State Fire Marshal
Telephone: 978-567-3100
Last EDR Contact: 05/03/2023
Next Scheduled EDR Contact: 07/24/2023
Data Release Frequency: Varies

Financial Assurance 3: Financial Assurance Information listing

Information for solid waste facilities. Financial assurance is intended to ensure that resources are available to pay for the cost of closure, post-closure care, and corrective measures if the owner or operator of a regulated facility is unable or unwilling to pay

Date of Government Version: 10/24/2022
Date Data Arrived at EDR: 01/12/2023
Date Made Active in Reports: 03/07/2023
Number of Days to Update: 54

Source: Department of Environmental Protection
Telephone: 617-292-5970
Last EDR Contact: 03/29/2023
Next Scheduled EDR Contact: 07/17/2023
Data Release Frequency: Varies

GWDP: Ground Water Discharge Permits

The Ground Water Discharge Permits datalayer (formerly known as Groundwater Discharge Points) is a statewide point dataset containing approximate locations of permitted discharges to groundwater.

Date of Government Version: 11/03/2022
Date Data Arrived at EDR: 01/24/2023
Date Made Active in Reports: 04/12/2023
Number of Days to Update: 78

Source: MassGIS
Telephone: 617-556-1150
Last EDR Contact: 04/25/2023
Next Scheduled EDR Contact: 08/07/2023
Data Release Frequency: Varies

GOVERNMENT RECORDS SEARCHED / DATA CURRENCY TRACKING

HW GEN: List of Massachusetts Hazardous Waste Generators

Permanent generator identification numbers for all Massachusetts generators of hazardous waste and waste oil that have registered with or notified MassDEP of their hazardous waste activities.

Date of Government Version: 11/18/2022	Source: Department of Environmental Protection
Date Data Arrived at EDR: 12/14/2022	Telephone: 617-292-5500
Date Made Active in Reports: 03/06/2023	Last EDR Contact: 03/21/2023
Number of Days to Update: 82	Next Scheduled EDR Contact: 07/03/2023
	Data Release Frequency: Semi-Annually

MERCURY: Mercury Product Recycling Drop-Off Locations Listing

A listing of locations, collecting and recycling for mercury-added products. Mercury is toxic to the human nervous system, as well as fish and animals. Mercury can enter the body either through skin absorption or through inhalation of mercury vapors. At room temperature, small beads of mercury will vaporize.

Date of Government Version: 09/26/2022	Source: Department of Environmental Protection
Date Data Arrived at EDR: 09/26/2022	Telephone: 617-292-5632
Date Made Active in Reports: 12/09/2022	Last EDR Contact: 05/10/2023
Number of Days to Update: 74	Next Scheduled EDR Contact: 08/28/2023
	Data Release Frequency: Varies

NPDES: NPDES Permit Listing

Listing of treatment plants in Massachusetts that hold permits to discharge to groundwater.

Date of Government Version: 12/16/2022	Source: Department of Environmental Protection
Date Data Arrived at EDR: 02/07/2023	Telephone: 508-767-2781
Date Made Active in Reports: 02/14/2023	Last EDR Contact: 05/11/2023
Number of Days to Update: 7	Next Scheduled EDR Contact: 08/21/2023
	Data Release Frequency: Varies

TIER 2: Tier 2 Information Listing

A listing of facilities which store or manufacture hazardous materials and submit a chemical inventory report

Date of Government Version: 12/31/2019	Source: Massachusetts Emergency Management Agency
Date Data Arrived at EDR: 07/19/2021	Telephone: 508-820-2019
Date Made Active in Reports: 08/17/2021	Last EDR Contact: 04/19/2023
Number of Days to Update: 29	Next Scheduled EDR Contact: 07/24/2023
	Data Release Frequency: Annually

TSD: TSD Facility

List of Licensed Hazardous Waste Treatment, Storage Disposal Facilities (TSDFs) in Massachusetts.

Date of Government Version: 11/18/2022	Source: Department of Environmental Protection
Date Data Arrived at EDR: 12/14/2022	Telephone: 617-292-5580
Date Made Active in Reports: 03/06/2023	Last EDR Contact: 03/21/2023
Number of Days to Update: 82	Next Scheduled EDR Contact: 07/03/2023
	Data Release Frequency: Varies

UIC: Underground Injection Control Listing

A list of UIC registration data and their locations

Date of Government Version: 02/13/2023	Source: Department of Environmental Protection
Date Data Arrived at EDR: 02/15/2023	Telephone: 617-566-1172
Date Made Active in Reports: 05/11/2023	Last EDR Contact: 05/03/2023
Number of Days to Update: 85	Next Scheduled EDR Contact: 08/21/2023
	Data Release Frequency: Varies

PCS: Permit Compliance System

PCS is a computerized management information system that contains data on National Pollutant Discharge Elimination System (NPDES) permit holding facilities. PCS tracks the permit, compliance, and enforcement status of NPDES facilities.

GOVERNMENT RECORDS SEARCHED / DATA CURRENCY TRACKING

Date of Government Version: 07/14/2011
Date Data Arrived at EDR: 08/05/2011
Date Made Active in Reports: 09/29/2011
Number of Days to Update: 55

Source: EPA, Office of Water
Telephone: 202-564-2496
Last EDR Contact: 03/30/2023
Next Scheduled EDR Contact: 07/17/2023
Data Release Frequency: No Update Planned

PFAS TRIS: List of PFAS Added to the TRI

Section 7321 of the National Defense Authorization Act for Fiscal Year 2020 (NDAA) immediately added certain per- and polyfluoroalkyl substances (PFAS) to the list of chemicals covered by the Toxics Release Inventory (TRI) under Section 313 of the Emergency Planning and Community Right-to-Know Act (EPCRA) and provided a framework for additional PFAS to be added to TRI on an annual basis.

Date of Government Version: 03/07/2023
Date Data Arrived at EDR: 03/07/2023
Date Made Active in Reports: 03/24/2023
Number of Days to Update: 17

Source: Environmental Protection Agency
Telephone: 202-566-0250
Last EDR Contact: 03/30/2023
Next Scheduled EDR Contact: 07/17/2023
Data Release Frequency: Varies

MINES MRDS: Mineral Resources Data System Mineral Resources Data System

Date of Government Version: 08/23/2022
Date Data Arrived at EDR: 11/22/2022
Date Made Active in Reports: 02/28/2023
Number of Days to Update: 98

Source: USGS
Telephone: 703-648-6533
Last EDR Contact: 05/25/2023
Next Scheduled EDR Contact: 09/04/2023
Data Release Frequency: Varies

PCS ENF: Enforcement data

No description is available for this data

Date of Government Version: 12/31/2014
Date Data Arrived at EDR: 02/05/2015
Date Made Active in Reports: 03/06/2015
Number of Days to Update: 29

Source: EPA
Telephone: 202-564-2497
Last EDR Contact: 03/30/2023
Next Scheduled EDR Contact: 07/17/2023
Data Release Frequency: Varies

EDR HIGH RISK HISTORICAL RECORDS

EDR Exclusive Records

EDR MGP: EDR Proprietary Manufactured Gas Plants

The EDR Proprietary Manufactured Gas Plant Database includes records of coal gas plants (manufactured gas plants) compiled by EDR's researchers. Manufactured gas sites were used in the United States from the 1800's to 1950's to produce a gas that could be distributed and used as fuel. These plants used whale oil, rosin, coal, or a mixture of coal, oil, and water that also produced a significant amount of waste. Many of the byproducts of the gas production, such as coal tar (oily waste containing volatile and non-volatile chemicals), sludges, oils and other compounds are potentially hazardous to human health and the environment. The byproduct from this process was frequently disposed of directly at the plant site and can remain or spread slowly, serving as a continuous source of soil and groundwater contamination.

Date of Government Version: N/A
Date Data Arrived at EDR: N/A
Date Made Active in Reports: N/A
Number of Days to Update: N/A

Source: EDR, Inc.
Telephone: N/A
Last EDR Contact: N/A
Next Scheduled EDR Contact: N/A
Data Release Frequency: No Update Planned

EDR Hist Auto: EDR Exclusive Historical Auto Stations

EDR has searched selected national collections of business directories and has collected listings of potential gas station/filling station/service station sites that were available to EDR researchers. EDR's review was limited to those categories of sources that might, in EDR's opinion, include gas station/filling station/service station establishments. The categories reviewed included, but were not limited to gas, gas station, gasoline station, filling station, auto, automobile repair, auto service station, service station, etc. This database falls within a category of information EDR classifies as "High Risk Historical Records", or HRHR. EDR's HRHR effort presents unique and sometimes proprietary data about past sites and operations that typically create environmental concerns, but may not show up in current government records searches.

GOVERNMENT RECORDS SEARCHED / DATA CURRENCY TRACKING

Date of Government Version: N/A
Date Data Arrived at EDR: N/A
Date Made Active in Reports: N/A
Number of Days to Update: N/A

Source: EDR, Inc.
Telephone: N/A
Last EDR Contact: N/A
Next Scheduled EDR Contact: N/A
Data Release Frequency: Varies

EDR Hist Cleaner: EDR Exclusive Historical Cleaners

EDR has searched selected national collections of business directories and has collected listings of potential dry cleaner sites that were available to EDR researchers. EDR's review was limited to those categories of sources that might, in EDR's opinion, include dry cleaning establishments. The categories reviewed included, but were not limited to dry cleaners, cleaners, laundry, laundromat, cleaning/laundry, wash & dry etc. This database falls within a category of information EDR classifies as "High Risk Historical Records", or HRHR. EDR's HRHR effort presents unique and sometimes proprietary data about past sites and operations that typically create environmental concerns, but may not show up in current government records searches.

Date of Government Version: N/A
Date Data Arrived at EDR: N/A
Date Made Active in Reports: N/A
Number of Days to Update: N/A

Source: EDR, Inc.
Telephone: N/A
Last EDR Contact: N/A
Next Scheduled EDR Contact: N/A
Data Release Frequency: Varies

EDR RECOVERED GOVERNMENT ARCHIVES

Exclusive Recovered Govt. Archives

RGA HWS: Recovered Government Archive State Hazardous Waste Facilities List

The EDR Recovered Government Archive State Hazardous Waste database provides a list of SHWS incidents derived from historical databases and includes many records that no longer appear in current government lists. Compiled from Records formerly available from the Department of Environmental Protection in Massachusetts.

Date of Government Version: N/A
Date Data Arrived at EDR: 07/01/2013
Date Made Active in Reports: 12/24/2013
Number of Days to Update: 176

Source: Department of Environmental Protection
Telephone: N/A
Last EDR Contact: 06/01/2012
Next Scheduled EDR Contact: N/A
Data Release Frequency: Varies

RGA LUST: Recovered Government Archive Leaking Underground Storage Tank

The EDR Recovered Government Archive Leaking Underground Storage Tank database provides a list of LUST incidents derived from historical databases and includes many records that no longer appear in current government lists. Compiled from Records formerly available from the Department of Environmental Protection in Massachusetts.

Date of Government Version: N/A
Date Data Arrived at EDR: 07/01/2013
Date Made Active in Reports: 12/24/2013
Number of Days to Update: 176

Source: Department of Environmental Protection
Telephone: N/A
Last EDR Contact: 06/01/2012
Next Scheduled EDR Contact: N/A
Data Release Frequency: Varies

OTHER DATABASE(S)

Depending on the geographic area covered by this report, the data provided in these specialty databases may or may not be complete. For example, the existence of wetlands information data in a specific report does not mean that all wetlands in the area covered by the report are included. Moreover, the absence of any reported wetlands information does not necessarily mean that wetlands do not exist in the area covered by the report.

CT MANIFEST: Hazardous Waste Manifest Data

Facility and manifest data. Manifest is a document that lists and tracks hazardous waste from the generator through transporters to a tsd facility.

GOVERNMENT RECORDS SEARCHED / DATA CURRENCY TRACKING

Date of Government Version: 11/16/2022
Date Data Arrived at EDR: 11/16/2022
Date Made Active in Reports: 02/06/2023
Number of Days to Update: 82

Source: Department of Energy & Environmental Protection
Telephone: 860-424-3375
Last EDR Contact: 05/11/2023
Next Scheduled EDR Contact: 08/21/2023
Data Release Frequency: No Update Planned

NJ MANIFEST: Manifest Information

Hazardous waste manifest information.

Date of Government Version: 12/31/2018
Date Data Arrived at EDR: 04/10/2019
Date Made Active in Reports: 05/16/2019
Number of Days to Update: 36

Source: Department of Environmental Protection
Telephone: N/A
Last EDR Contact: 03/30/2023
Next Scheduled EDR Contact: 07/17/2023
Data Release Frequency: Annually

NY MANIFEST: Facility and Manifest Data

Manifest is a document that lists and tracks hazardous waste from the generator through transporters to a TSD facility.

Date of Government Version: 01/01/2019
Date Data Arrived at EDR: 10/29/2021
Date Made Active in Reports: 01/19/2022
Number of Days to Update: 82

Source: Department of Environmental Conservation
Telephone: 518-402-8651
Last EDR Contact: 04/27/2023
Next Scheduled EDR Contact: 08/07/2023
Data Release Frequency: Quarterly

PA MANIFEST: Manifest Information

Hazardous waste manifest information.

Date of Government Version: 06/30/2018
Date Data Arrived at EDR: 07/19/2019
Date Made Active in Reports: 09/10/2019
Number of Days to Update: 53

Source: Department of Environmental Protection
Telephone: 717-783-8990
Last EDR Contact: 04/06/2023
Next Scheduled EDR Contact: 07/24/2023
Data Release Frequency: Annually

RI MANIFEST: Manifest information

Hazardous waste manifest information

Date of Government Version: 12/31/2020
Date Data Arrived at EDR: 11/30/2021
Date Made Active in Reports: 02/18/2022
Number of Days to Update: 80

Source: Department of Environmental Management
Telephone: 401-222-2797
Last EDR Contact: 05/10/2022
Next Scheduled EDR Contact: 08/28/2023
Data Release Frequency: Annually

VT MANIFEST: Hazardous Waste Manifest Data

Hazardous waste manifest information.

Date of Government Version: 10/28/2019
Date Data Arrived at EDR: 10/29/2019
Date Made Active in Reports: 01/09/2020
Number of Days to Update: 72

Source: Department of Environmental Conservation
Telephone: 802-241-3443
Last EDR Contact: 04/06/2023
Next Scheduled EDR Contact: 07/24/2023
Data Release Frequency: Annually

WI MANIFEST: Manifest Information

Hazardous waste manifest information.

Date of Government Version: 05/31/2018
Date Data Arrived at EDR: 06/19/2019
Date Made Active in Reports: 09/03/2019
Number of Days to Update: 76

Source: Department of Natural Resources
Telephone: N/A
Last EDR Contact: 03/06/2023
Next Scheduled EDR Contact: 06/19/2023
Data Release Frequency: Annually

GOVERNMENT RECORDS SEARCHED / DATA CURRENCY TRACKING

Oil/Gas Pipelines

Source: Endeavor Business Media

Petroleum Bundle (Crude Oil, Refined Products, Petrochemicals, Gas Liquids (LPG/NGL), and Specialty Gases (Miscellaneous)) N = Natural Gas Bundle (Natural Gas, Gas Liquids (LPG/NGL), and Specialty Gases (Miscellaneous)). This map includes information copyrighted by Endeavor Business Media. This information is provided on a best effort basis and Endeavor Business Media does not guarantee its accuracy nor warrant its fitness for any particular purpose. Such information has been reprinted with the permission of Endeavor Business Media.

Electric Power Transmission Line Data

Source: Endeavor Business Media

This map includes information copyrighted by Endeavor Business Media. This information is provided on a best effort basis and Endeavor Business Media does not guarantee its accuracy nor warrant its fitness for any particular purpose. Such information has been reprinted with the permission of Endeavor Business Media.

Sensitive Receptors: There are individuals deemed sensitive receptors due to their fragile immune systems and special sensitivity to environmental discharges. These sensitive receptors typically include the elderly, the sick, and children. While the location of all sensitive receptors cannot be determined, EDR indicates those buildings and facilities - schools, daycares, hospitals, medical centers, and nursing homes - where individuals who are sensitive receptors are likely to be located.

AHA Hospitals:

Source: American Hospital Association, Inc.

Telephone: 312-280-5991

The database includes a listing of hospitals based on the American Hospital Association's annual survey of hospitals.

Medical Centers: Provider of Services Listing

Source: Centers for Medicare & Medicaid Services

Telephone: 410-786-3000

A listing of hospitals with Medicare provider number, produced by Centers of Medicare & Medicaid Services, a federal agency within the U.S. Department of Health and Human Services.

Nursing Homes

Source: National Institutes of Health

Telephone: 301-594-6248

Information on Medicare and Medicaid certified nursing homes in the United States.

Public Schools

Source: National Center for Education Statistics

Telephone: 202-502-7300

The National Center for Education Statistics' primary database on elementary and secondary public education in the United States. It is a comprehensive, annual, national statistical database of all public elementary and secondary schools and school districts, which contains data that are comparable across all states.

Private Schools

Source: National Center for Education Statistics

Telephone: 202-502-7300

The National Center for Education Statistics' primary database on private school locations in the United States.

Flood Zone Data: This data was obtained from the Federal Emergency Management Agency (FEMA). It depicts 100-year and 500-year flood zones as defined by FEMA. It includes the National Flood Hazard Layer (NFHL) which incorporates Flood Insurance Rate Map (FIRM) data and Q3 data from FEMA in areas not covered by NFHL.

Source: FEMA

Telephone: 877-336-2627

Date of Government Version: 2003, 2015

NWI: National Wetlands Inventory. This data, available in select counties across the country, was obtained by EDR in 2002, 2005, 2010 and 2015 from the U.S. Fish and Wildlife Service.

State Wetlands Data: Wetland Inventory

Source: MassDEP

Telephone: 617-292-5907

GOVERNMENT RECORDS SEARCHED / DATA CURRENCY TRACKING

Current USGS 7.5 Minute Topographic Map
Source: U.S. Geological Survey

STREET AND ADDRESS INFORMATION

© 2015 TomTom North America, Inc. All rights reserved. This material is proprietary and the subject of copyright protection and other intellectual property rights owned by or licensed to Tele Atlas North America, Inc. The use of this material is subject to the terms of a license agreement. You will be held liable for any unauthorized copying or disclosure of this material.

GEOCHECK[®] - PHYSICAL SETTING SOURCE ADDENDUM

TARGET PROPERTY ADDRESS

164 ESSEX STREET
164 ESSEX STREET
MELROSE, MA 02176

TARGET PROPERTY COORDINATES

Latitude (North):	42.457467 - 42° 27' 26.88"
Longitude (West):	71.06903 - 71° 4' 8.51"
Universal Tranverse Mercator:	Zone 19
UTM X (Meters):	329872.6
UTM Y (Meters):	4702430.0
Elevation:	57 ft. above sea level

USGS TOPOGRAPHIC MAP

Target Property Map:	11762159 BOSTON NORTH, MA
Version Date:	2018

EDR's GeoCheck Physical Setting Source Addendum is provided to assist the environmental professional in forming an opinion about the impact of potential contaminant migration.

Assessment of the impact of contaminant migration generally has two principle investigative components:

1. Groundwater flow direction, and
2. Groundwater flow velocity.

Groundwater flow direction may be impacted by surface topography, hydrology, hydrogeology, characteristics of the soil, and nearby wells. Groundwater flow velocity is generally impacted by the nature of the geologic strata.

GEOCHECK® - PHYSICAL SETTING SOURCE SUMMARY

GROUNDWATER FLOW DIRECTION INFORMATION

Groundwater flow direction for a particular site is best determined by a qualified environmental professional using site-specific well data. If such data is not reasonably ascertainable, it may be necessary to rely on other sources of information, such as surface topographic information, hydrologic information, hydrogeologic data collected on nearby properties, and regional groundwater flow information (from deep aquifers).

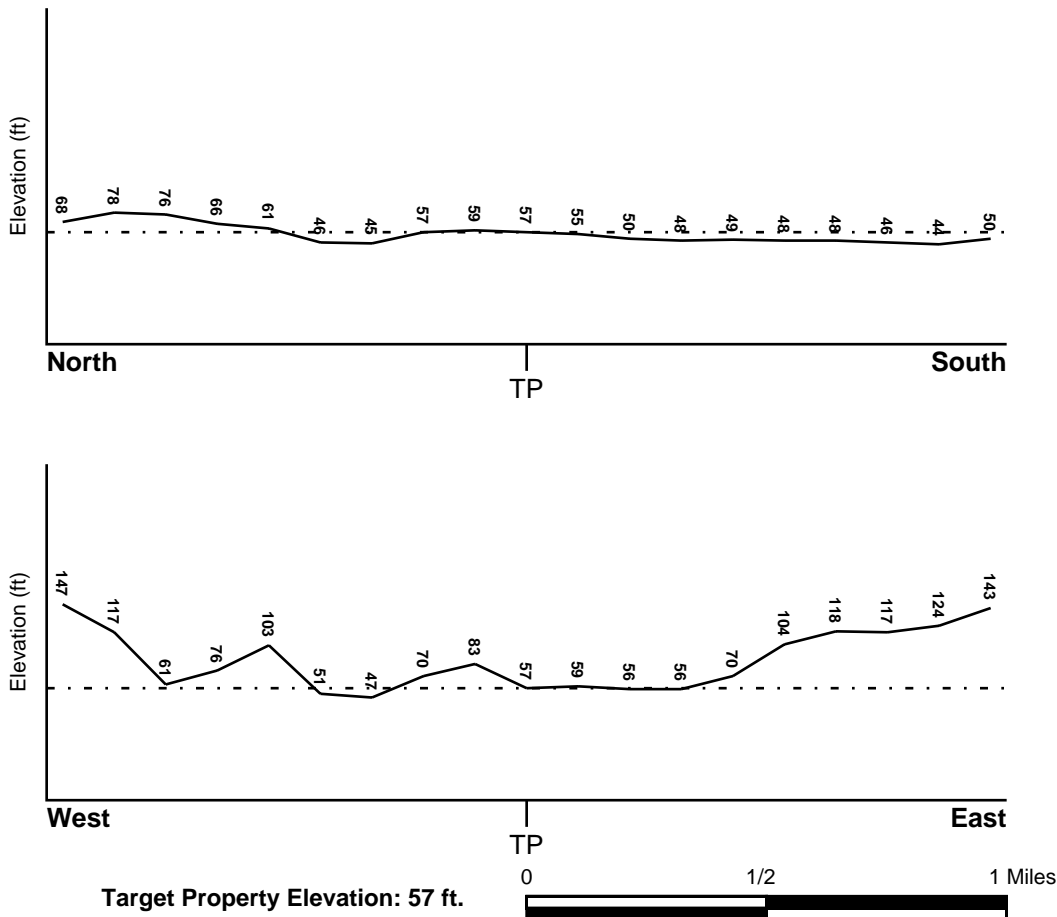
TOPOGRAPHIC INFORMATION

Surface topography may be indicative of the direction of surficial groundwater flow. This information can be used to assist the environmental professional in forming an opinion about the impact of nearby contaminated properties or, should contamination exist on the target property, what downgradient sites might be impacted.

TARGET PROPERTY TOPOGRAPHY

General Topographic Gradient: General East

SURROUNDING TOPOGRAPHY: ELEVATION PROFILES



Source: Topography has been determined from the USGS 7.5' Digital Elevation Model and should be evaluated on a relative (not an absolute) basis. Relative elevation information between sites of close proximity should be field verified.

GEOCHECK® - PHYSICAL SETTING SOURCE SUMMARY

HYDROLOGIC INFORMATION

Surface water can act as a hydrologic barrier to groundwater flow. Such hydrologic information can be used to assist the environmental professional in forming an opinion about the impact of nearby contaminated properties or, should contamination exist on the target property, what downgradient sites might be impacted.

Refer to the Physical Setting Source Map following this summary for hydrologic information (major waterways and bodies of water).

FEMA FLOOD ZONE

<u>Flood Plain Panel at Target Property</u>	<u>FEMA Source Type</u>
25017C0429E	FEMA FIRM Flood data
<u>Additional Panels in search area:</u>	<u>FEMA Source Type</u>
25009C0506F	FEMA FIRM Flood data
25017C0427E	FEMA FIRM Flood data
25009C0508F	FEMA FIRM Flood data

NATIONAL WETLAND INVENTORY

<u>NWI Quad at Target Property</u>	<u>NWI Electronic Data Coverage</u>
EAST HALF OF BOSTON NORTH	YES - refer to the Overview Map and Detail Map

HYDROGEOLOGIC INFORMATION

Hydrogeologic information obtained by installation of wells on a specific site can often be an indicator of groundwater flow direction in the immediate area. Such hydrogeologic information can be used to assist the environmental professional in forming an opinion about the impact of nearby contaminated properties or, should contamination exist on the target property, what downgradient sites might be impacted.

AQUIFLOW®

Search Radius: 1.000 Mile.

EDR has developed the AQUIFLOW Information System to provide data on the general direction of groundwater flow at specific points. EDR has reviewed reports submitted by environmental professionals to regulatory authorities at select sites and has extracted the date of the report, groundwater flow direction as determined hydrogeologically, and the depth to water table.

<u>MAP ID</u>	<u>LOCATION FROM TP</u>	<u>GENERAL DIRECTION GROUNDWATER FLOW</u>
A6	1/4 - 1/2 Mile SSE	N
A7	1/4 - 1/2 Mile SSE	W
14	1/2 - 1 Mile NE	WNW
1G	1/2 - 1 Mile NE	WNW
2G	1/4 - 1/2 Mile SSE	N
3G	1/4 - 1/2 Mile SSE	W

For additional site information, refer to Physical Setting Source Map Findings.

GEOCHECK® - PHYSICAL SETTING SOURCE SUMMARY

GROUNDWATER FLOW VELOCITY INFORMATION

Groundwater flow velocity information for a particular site is best determined by a qualified environmental professional using site specific geologic and soil strata data. If such data are not reasonably ascertainable, it may be necessary to rely on other sources of information, including geologic age identification, rock stratigraphic unit and soil characteristics data collected on nearby properties and regional soil information. In general, contaminant plumes move more quickly through sandy-gravelly types of soils than silty-clayey types of soils.

GEOLOGIC INFORMATION IN GENERAL AREA OF TARGET PROPERTY

Geologic information can be used by the environmental professional in forming an opinion about the relative speed at which contaminant migration may be occurring.

ROCK STRATIGRAPHIC UNIT

Era:	Paleozoic
System:	Silurian
Series:	Silurian
Code:	Se (decoded above as Era, System & Series)

GEOLOGIC AGE IDENTIFICATION

Category: Eugeosynclinal Deposit

Geologic Age and Rock Stratigraphic Unit Source: P.G. Schruben, R.E. Arndt and W.J. Bawiec, Geology of the Conterminous U.S. at 1:2,500,000 Scale - a digital representation of the 1974 P.B. King and H.M. Beikman Map, USGS Digital Data Series DDS - 11 (1994).

DOMINANT SOIL COMPOSITION IN GENERAL AREA OF TARGET PROPERTY

The U.S. Department of Agriculture's (USDA) Soil Conservation Service (SCS) leads the National Cooperative Soil Survey (NCSS) and is responsible for collecting, storing, maintaining and distributing soil survey information for privately owned lands in the United States. A soil map in a soil survey is a representation of soil patterns in a landscape. Soil maps for STATSGO are compiled by generalizing more detailed (SSURGO) soil survey maps. The following information is based on Soil Conservation Service STATSGO data.

Soil Component Name: URBAN LAND

Soil Surface Texture: variable

Hydrologic Group: Not reported

Soil Drainage Class: Not reported

Hydric Status: Soil does not meet the requirements for a hydric soil.

Corrosion Potential - Uncoated Steel: Not Reported

Depth to Bedrock Min: > 10 inches

Depth to Bedrock Max: > 10 inches

GEOCHECK® - PHYSICAL SETTING SOURCE SUMMARY

Soil Layer Information							
Layer	Boundary		Soil Texture Class	Classification		Permeability Rate (in/hr)	Soil Reaction (pH)
	Upper	Lower		AASHTO Group	Unified Soil		
1	0 inches	6 inches	variable	Not reported	Not reported	Max: 0.00 Min: 0.00	Max: 0.00 Min: 0.00

OTHER SOIL TYPES IN AREA

Based on Soil Conservation Service STATSGO data, the following additional subordinant soil types may appear within the general area of target property.

Soil Surface Textures: fine sandy loam
silt loam
very fine sandy loam

Surficial Soil Types: fine sandy loam
silt loam
very fine sandy loam

Shallow Soil Types: No Other Soil Types

Deeper Soil Types: fine sandy loam
channery - silt loam
gravelly - loamy sand
silt loam
loamy fine sand
stratified
gravelly - sandy loam

LOCAL / REGIONAL WATER AGENCY RECORDS

EDR Local/Regional Water Agency records provide water well information to assist the environmental professional in assessing sources that may impact ground water flow direction, and in forming an opinion about the impact of contaminant migration on nearby drinking water wells.

WELL SEARCH DISTANCE INFORMATION

<u>DATABASE</u>	<u>SEARCH DISTANCE (miles)</u>
Federal USGS	1.000
Federal FRDS PWS	Nearest PWS within 1 mile
State Database	0.000

FEDERAL USGS WELL INFORMATION

<u>MAP ID</u>	<u>WELL ID</u>	<u>LOCATION FROM TP</u>
1	USGS40000474782	1/8 - 1/4 Mile South

GEOCHECK® - PHYSICAL SETTING SOURCE SUMMARY

FEDERAL USGS WELL INFORMATION

<u>MAP ID</u>	<u>WELL ID</u>	<u>LOCATION FROM TP</u>
2	USGS40000474819	1/8 - 1/4 Mile East
3	USGS40000474789	1/8 - 1/4 Mile SE
4	USGS40000474818	1/4 - 1/2 Mile East
A5	USGS40000474744	1/4 - 1/2 Mile SSE
8	USGS40000474985	1/4 - 1/2 Mile NNE
9	USGS40000475004	1/4 - 1/2 Mile North
10	USGS40000475042	1/2 - 1 Mile North
11	USGS40000474992	1/2 - 1 Mile NE
12	USGS40000475052	1/2 - 1 Mile NNE
13	USGS40000474836	1/2 - 1 Mile West
15	USGS40000474968	1/2 - 1 Mile ENE
16	USGS40000474509	1/2 - 1 Mile South
17	USGS40000475014	1/2 - 1 Mile NE

FEDERAL FRDS PUBLIC WATER SUPPLY SYSTEM INFORMATION

<u>MAP ID</u>	<u>WELL ID</u>	<u>LOCATION FROM TP</u>
No PWS System Found		

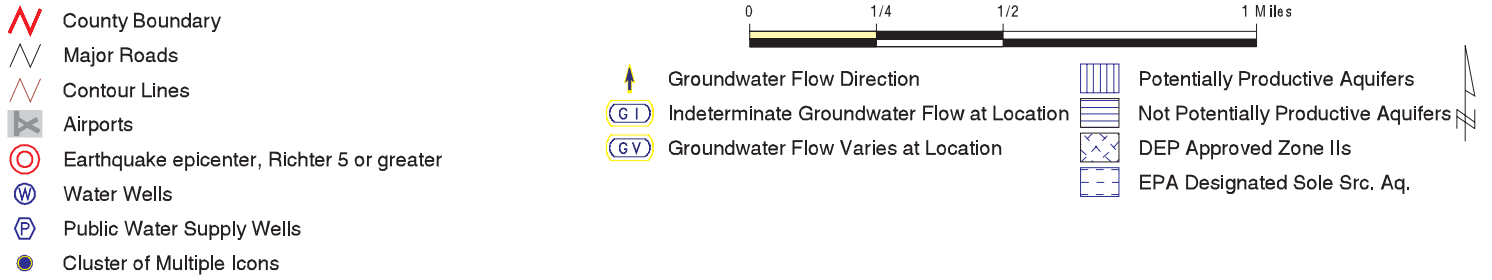
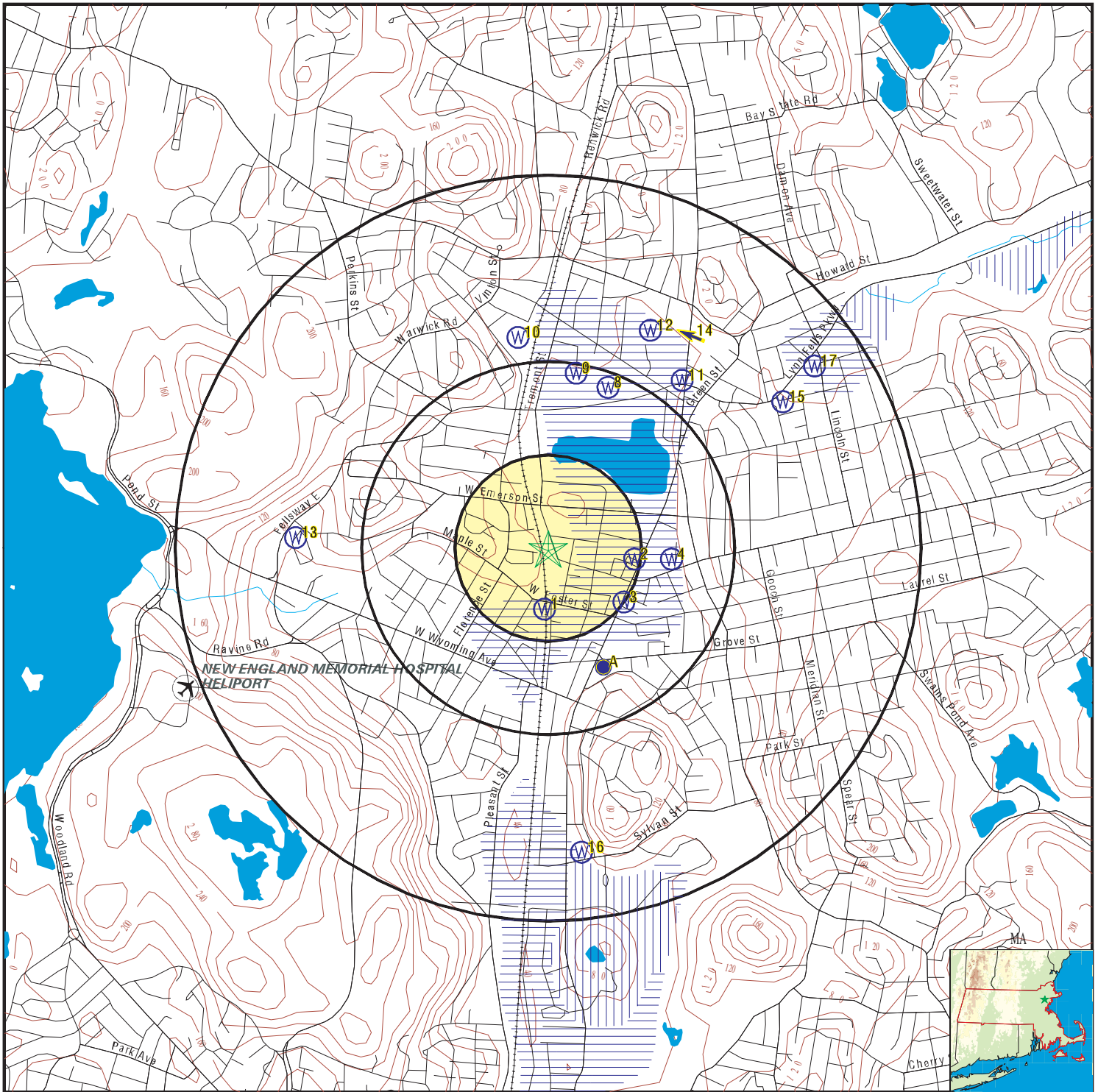
Note: PWS System location is not always the same as well location.

STATE DATABASE WELL INFORMATION

<u>MAP ID</u>	<u>WELL ID</u>	<u>LOCATION FROM TP</u>
No Wells Found		

OTHER STATE DATABASE INFORMATION

PHYSICAL SETTING SOURCE MAP - 7351887.2s



SITE NAME: 164 Essex Street
 ADDRESS: 164 Essex Street
 Melrose MA 02176
 LAT/LONG: 42.457467 / 71.06903

CLIENT: GZA GeoEnvironmental, Inc.
 CONTACT: Dean Giuliano
 INQUIRY #: 7351887.2s
 DATE: May 31, 2023 2:33 pm

GEOCHECK® - PHYSICAL SETTING SOURCE MAP FINDINGS

Map ID
 Direction
 Distance
 Elevation

Database EDR ID Number

1
South
1/8 - 1/4 Mile
Lower **FED USGS USGS40000474782**

Organization ID:	USGS-MA		
Organization Name:	USGS Massachusetts Water Science Center		
Monitor Location:	MA-MOW 7	Type:	Well
Description:	Not Reported	HUC:	01090001
Drainage Area:	Not Reported	Drainage Area Units:	Not Reported
Contrib Drainage Area:	Not Reported	Contrib Drainage Area Units:	Not Reported
Aquifer:	Not Reported	Formation Type:	Not Reported
Aquifer Type:	Not Reported	Construction Date:	1967
Well Depth:	29	Well Depth Units:	ft
Well Hole Depth:	Not Reported	Well Hole Depth Units:	Not Reported

2
East
1/8 - 1/4 Mile
Lower **FED USGS USGS40000474819**

Organization ID:	USGS-MA		
Organization Name:	USGS Massachusetts Water Science Center		
Monitor Location:	MA-MOX 6	Type:	Well
Description:	Not Reported	HUC:	01090001
Drainage Area:	Not Reported	Drainage Area Units:	Not Reported
Contrib Drainage Area:	Not Reported	Contrib Drainage Area Units:	Not Reported
Aquifer:	Not Reported	Formation Type:	Not Reported
Aquifer Type:	Not Reported	Construction Date:	1925
Well Depth:	84	Well Depth Units:	ft
Well Hole Depth:	Not Reported	Well Hole Depth Units:	Not Reported

3
SE
1/8 - 1/4 Mile
Lower **FED USGS USGS40000474789**

Organization ID:	USGS-MA		
Organization Name:	USGS Massachusetts Water Science Center		
Monitor Location:	MA-MOW 1	Type:	Well
Description:	Not Reported	HUC:	01070002
Drainage Area:	Not Reported	Drainage Area Units:	Not Reported
Contrib Drainage Area:	Not Reported	Contrib Drainage Area Units:	Not Reported
Aquifer:	Not Reported	Formation Type:	Not Reported
Aquifer Type:	Not Reported	Construction Date:	1938
Well Depth:	105	Well Depth Units:	ft
Well Hole Depth:	Not Reported	Well Hole Depth Units:	Not Reported

GEOCHECK® - PHYSICAL SETTING SOURCE MAP FINDINGS

Map ID
 Direction
 Distance
 Elevation

Database EDR ID Number

4
East
1/4 - 1/2 Mile
Lower **FED USGS** **USGS40000474818**

Organization ID:	USGS-MA		
Organization Name:	USGS Massachusetts Water Science Center		
Monitor Location:	MA-MOX 10	Type:	Well
Description:	Not Reported	HUC:	01090001
Drainage Area:	Not Reported	Drainage Area Units:	Not Reported
Contrib Drainage Area:	Not Reported	Contrib Drainage Area Unts:	Not Reported
Aquifer:	Not Reported	Formation Type:	Not Reported
Aquifer Type:	Not Reported	Construction Date:	1928
Well Depth:	57	Well Depth Units:	ft
Well Hole Depth:	Not Reported	Well Hole Depth Units:	Not Reported

A5
SSE
1/4 - 1/2 Mile
Lower **FED USGS** **USGS40000474744**

Organization ID:	USGS-MA		
Organization Name:	USGS Massachusetts Water Science Center		
Monitor Location:	MA-MOW 2	Type:	Well
Description:	Not Reported	HUC:	01090001
Drainage Area:	Not Reported	Drainage Area Units:	Not Reported
Contrib Drainage Area:	Not Reported	Contrib Drainage Area Unts:	Not Reported
Aquifer:	Not Reported	Formation Type:	Not Reported
Aquifer Type:	Not Reported	Construction Date:	Not Reported
Well Depth:	28	Well Depth Units:	ft
Well Hole Depth:	Not Reported	Well Hole Depth Units:	Not Reported

A6
SSE
1/4 - 1/2 Mile
Lower Site ID: 3-0003279 **AQUIFLOW** **4699**
 Groundwater Flow: N
 Water Table Depth: Shallowest: 7 ft. Deepest: 8 ft.
 Date: 06/1991

A7
SSE
1/4 - 1/2 Mile
Lower Site ID: 3-0002547 **AQUIFLOW** **4700**
 Groundwater Flow: W
 Water Table Depth: Shallowest: 12.5 ft. Deepest: 15.5 ft.
 Date: 05/12/1997

8
NNE
1/4 - 1/2 Mile
Lower **FED USGS** **USGS40000474985**

Organization ID:	USGS-MA		
Organization Name:	USGS Massachusetts Water Science Center		
Monitor Location:	MA-MOX 5	Type:	Well
Description:	Not Reported	HUC:	01090001
Drainage Area:	Not Reported	Drainage Area Units:	Not Reported
Contrib Drainage Area:	Not Reported	Contrib Drainage Area Unts:	Not Reported
Aquifer:	Not Reported	Formation Type:	Not Reported

GEOCHECK® - PHYSICAL SETTING SOURCE MAP FINDINGS

Aquifer Type:	Not Reported	Construction Date:	1931
Well Depth:	40	Well Depth Units:	ft
Well Hole Depth:	Not Reported	Well Hole Depth Units:	Not Reported

9
North
1/4 - 1/2 Mile
Lower

FED USGS USGS40000475004

Organization ID:	USGS-MA	Type:	Well
Organization Name:	USGS Massachusetts Water Science Center	HUC:	01090001
Monitor Location:	MA-MOX 9	Drainage Area Units:	Not Reported
Description:	Not Reported	Contrib Drainage Area Unts:	Not Reported
Drainage Area:	Not Reported	Formation Type:	Not Reported
Contrib Drainage Area:	Not Reported	Construction Date:	Not Reported
Aquifer:	Not Reported	Well Depth Units:	ft
Aquifer Type:	Not Reported	Well Hole Depth Units:	Not Reported
Well Depth:	29		
Well Hole Depth:	Not Reported		

10
North
1/2 - 1 Mile
Higher

FED USGS USGS40000475042

Organization ID:	USGS-MA	Type:	Well
Organization Name:	USGS Massachusetts Water Science Center	HUC:	01090001
Monitor Location:	MA-MOX 8	Drainage Area Units:	Not Reported
Description:	Not Reported	Contrib Drainage Area Unts:	Not Reported
Drainage Area:	Not Reported	Formation Type:	Not Reported
Contrib Drainage Area:	Not Reported	Construction Date:	Not Reported
Aquifer:	Not Reported	Well Depth Units:	ft
Aquifer Type:	Not Reported	Well Hole Depth Units:	Not Reported
Well Depth:	17		
Well Hole Depth:	Not Reported		

11
NE
1/2 - 1 Mile
Higher

FED USGS USGS40000474992

Organization ID:	USGS-MA	Type:	Well
Organization Name:	USGS Massachusetts Water Science Center	HUC:	01090001
Monitor Location:	MA-MOX 1	Drainage Area Units:	Not Reported
Description:	Not Reported	Contrib Drainage Area Unts:	Not Reported
Drainage Area:	Not Reported	Formation Type:	Not Reported
Contrib Drainage Area:	Not Reported	Construction Date:	1940
Aquifer:	Not Reported	Well Depth Units:	ft
Aquifer Type:	Not Reported	Well Hole Depth Units:	Not Reported
Well Depth:	50		
Well Hole Depth:	Not Reported		

GEOCHECK® - PHYSICAL SETTING SOURCE MAP FINDINGS

Map ID
Direction
Distance
Elevation

Database EDR ID Number

12
NNE
1/2 - 1 Mile
Lower

FED USGS USGS40000475052

Organization ID:	USGS-MA		
Organization Name:	USGS Massachusetts Water Science Center		
Monitor Location:	MA-MOX 4	Type:	Well
Description:	Not Reported	HUC:	01090001
Drainage Area:	Not Reported	Drainage Area Units:	Not Reported
Contrib Drainage Area:	Not Reported	Contrib Drainage Area Unts:	Not Reported
Aquifer:	Not Reported	Formation Type:	Not Reported
Aquifer Type:	Not Reported	Construction Date:	1933
Well Depth:	40	Well Depth Units:	ft
Well Hole Depth:	Not Reported	Well Hole Depth Units:	Not Reported

13
West
1/2 - 1 Mile
Higher

FED USGS USGS40000474836

Organization ID:	USGS-MA		
Organization Name:	USGS Massachusetts Water Science Center		
Monitor Location:	MA-S1W 3	Type:	Well
Description:	Not Reported	HUC:	01090001
Drainage Area:	Not Reported	Drainage Area Units:	Not Reported
Contrib Drainage Area:	Not Reported	Contrib Drainage Area Unts:	Not Reported
Aquifer:	Not Reported	Formation Type:	Not Reported
Aquifer Type:	Not Reported	Construction Date:	1929
Well Depth:	103	Well Depth Units:	ft
Well Hole Depth:	Not Reported	Well Hole Depth Units:	Not Reported

14
NE
1/2 - 1 Mile
Higher

Site ID:	3-0003453
Groundwater Flow:	WNW
Water Table Depth:	Shallowest: 1.38 ft. Deepest: 5.81 ft.
Date:	07/20/1990

AQUIFLOW 4865

15
ENE
1/2 - 1 Mile
Higher

FED USGS USGS40000474968

Organization ID:	USGS-MA		
Organization Name:	USGS Massachusetts Water Science Center		
Monitor Location:	MA-MOX 11	Type:	Well
Description:	Not Reported	HUC:	01090001
Drainage Area:	Not Reported	Drainage Area Units:	Not Reported
Contrib Drainage Area:	Not Reported	Contrib Drainage Area Unts:	Not Reported
Aquifer:	Not Reported	Formation Type:	Not Reported
Aquifer Type:	Not Reported	Construction Date:	1924
Well Depth:	21	Well Depth Units:	ft
Well Hole Depth:	Not Reported	Well Hole Depth Units:	Not Reported

GEOCHECK® - PHYSICAL SETTING SOURCE MAP FINDINGS

Map ID
Direction
Distance
Elevation

Database EDR ID Number

16
South
1/2 - 1 Mile
Lower

FED USGS USGS40000474509

Organization ID:	USGS-MA		
Organization Name:	USGS Massachusetts Water Science Center		
Monitor Location:	MA-MOX 7	Type:	Well
Description:	Not Reported	HUC:	01090001
Drainage Area:	Not Reported	Drainage Area Units:	Not Reported
Contrib Drainage Area:	Not Reported	Contrib Drainage Area Unts:	Not Reported
Aquifer:	Not Reported	Formation Type:	Not Reported
Aquifer Type:	Not Reported	Construction Date:	1920
Well Depth:	62	Well Depth Units:	ft
Well Hole Depth:	Not Reported	Well Hole Depth Units:	Not Reported

17
NE
1/2 - 1 Mile
Higher

FED USGS USGS40000475014

Organization ID:	USGS-MA		
Organization Name:	USGS Massachusetts Water Science Center		
Monitor Location:	MA-MOW 6	Type:	Well
Description:	Not Reported	HUC:	01090001
Drainage Area:	Not Reported	Drainage Area Units:	Not Reported
Contrib Drainage Area:	Not Reported	Contrib Drainage Area Unts:	Not Reported
Aquifer:	Not Reported	Formation Type:	Not Reported
Aquifer Type:	Not Reported	Construction Date:	1961
Well Depth:	37	Well Depth Units:	ft
Well Hole Depth:	Not Reported	Well Hole Depth Units:	Not Reported

1G
NE
1/2 - 1 Mile
Lower

Site ID: 3-0003453
Groundwater Flow: WNW
Water Table Depth: Shallowest: 1.38 ft. Deepest: 5.81 ft.
Date: 07/20/1990

AQUIFLOW 4865

2G
SSE
1/4 - 1/2 Mile
Lower

Site ID: 3-0003279
Groundwater Flow: N
Water Table Depth: Shallowest: 7 ft. Deepest: 8 ft.
Date: 06/1991

AQUIFLOW 4699

3G
SSE
1/4 - 1/2 Mile
Lower

Site ID: 3-0002547
Groundwater Flow: W
Water Table Depth: Shallowest: 12.5 ft. Deepest: 15.5 ft.
Date: 05/12/1997

AQUIFLOW 4700

GEOCHECK® - PHYSICAL SETTING SOURCE MAP FINDINGS

Map ID
Direction
Distance

Database EDR ID Number

MA_ACECS_ID 12

MA_ACECS_ID 12

GEOCHECK® - PHYSICAL SETTING SOURCE MAP FINDINGS RADON

AREA RADON INFORMATION

State Database: MA Radon

Radon Test Results

County	% of sites > 4 pCi/L	Median
MIDDLESEX	26	2.2

Federal EPA Radon Zone for MIDDLESEX County: 1

- Note: Zone 1 indoor average level > 4 pCi/L.
- : Zone 2 indoor average level >= 2 pCi/L and <= 4 pCi/L.
- : Zone 3 indoor average level < 2 pCi/L.

Federal Area Radon Information for Zip Code: 02176

Number of sites tested: 5

Area	Average Activity	% < 4 pCi/L	% 4-20 pCi/L	% > 20 pCi/L
Living Area - 1st Floor	Not Reported	Not Reported	Not Reported	Not Reported
Living Area - 2nd Floor	Not Reported	Not Reported	Not Reported	Not Reported
Basement	2.620 pCi/L	80%	20%	0%

PHYSICAL SETTING SOURCE RECORDS SEARCHED

TOPOGRAPHIC INFORMATION

USGS 7.5' Digital Elevation Model (DEM)

Source: United States Geologic Survey

EDR acquired the USGS 7.5' Digital Elevation Model in 2002 and updated it in 2006. The 7.5 minute DEM corresponds to the USGS 1:24,000- and 1:25,000-scale topographic quadrangle maps. The DEM provides elevation data with consistent elevation units and projection.

Current USGS 7.5 Minute Topographic Map

Source: U.S. Geological Survey

HYDROLOGIC INFORMATION

Flood Zone Data: This data was obtained from the Federal Emergency Management Agency (FEMA). It depicts 100-year and 500-year flood zones as defined by FEMA. It includes the National Flood Hazard Layer (NFHL) which incorporates Flood Insurance Rate Map (FIRM) data and Q3 data from FEMA in areas not covered by NFHL.

Source: FEMA

Telephone: 877-336-2627

Date of Government Version: 2003, 2015

NWI: National Wetlands Inventory. This data, available in select counties across the country, was obtained by EDR in 2002, 2005, 2010 and 2015 from the U.S. Fish and Wildlife Service.

State Wetlands Data: Wetland Inventory

Source: MassDEP

Telephone: 617-292-5907

HYDROGEOLOGIC INFORMATION

AQUIFLOW^R Information System

Source: EDR proprietary database of groundwater flow information

EDR has developed the AQUIFLOW Information System (AIS) to provide data on the general direction of groundwater flow at specific points. EDR has reviewed reports submitted to regulatory authorities at select sites and has extracted the date of the report, hydrogeologically determined groundwater flow direction and depth to water table information.

GEOLOGIC INFORMATION

Geologic Age and Rock Stratigraphic Unit

Source: P.G. Schruben, R.E. Arndt and W.J. Bawiec, Geology of the Conterminous U.S. at 1:2,500,000 Scale - A digital representation of the 1974 P.B. King and H.M. Beikman Map, USGS Digital Data Series DDS - 11 (1994).

STATSGO: State Soil Geographic Database

Source: Department of Agriculture, Natural Resources Conservation Service (NRCS)

The U.S. Department of Agriculture's (USDA) Natural Resources Conservation Service (NRCS) leads the national Conservation Soil Survey (NCSS) and is responsible for collecting, storing, maintaining and distributing soil survey information for privately owned lands in the United States. A soil map in a soil survey is a representation of soil patterns in a landscape. Soil maps for STATSGO are compiled by generalizing more detailed (SSURGO) soil survey maps.

SSURGO: Soil Survey Geographic Database

Source: Department of Agriculture, Natural Resources Conservation Service (NRCS)

Telephone: 800-672-5559

SSURGO is the most detailed level of mapping done by the Natural Resources Conservation Service, mapping scales generally range from 1:12,000 to 1:63,360. Field mapping methods using national standards are used to construct the soil maps in the Soil Survey Geographic (SSURGO) database. SSURGO digitizing duplicates the original soil survey maps. This level of mapping is designed for use by landowners, townships and county natural resource planning and management.

PHYSICAL SETTING SOURCE RECORDS SEARCHED

LOCAL / REGIONAL WATER AGENCY RECORDS

FEDERAL WATER WELLS

PWS: Public Water Systems

Source: EPA/Office of Drinking Water

Telephone: 202-564-3750

Public Water System data from the Federal Reporting Data System. A PWS is any water system which provides water to at least 25 people for at least 60 days annually. PWSs provide water from wells, rivers and other sources.

PWS ENF: Public Water Systems Violation and Enforcement Data

Source: EPA/Office of Drinking Water

Telephone: 202-564-3750

Violation and Enforcement data for Public Water Systems from the Safe Drinking Water Information System (SDWIS) after August 1995. Prior to August 1995, the data came from the Federal Reporting Data System (FRDS).

USGS Water Wells: USGS National Water Inventory System (NWIS)

This database contains descriptive information on sites where the USGS collects or has collected data on surface water and/or groundwater. The groundwater data includes information on wells, springs, and other sources of groundwater.

STATE RECORDS

Massachusetts Geographic Information System (MassGIS) Datalayers

Source: Executive Office of Environmental Affairs

Telephone:

Public Water Supply Database

Telephone:

The Public Water Supply datalayer contains the locations of public community surface and groundwater supply sources and public non-community supply sources as defined in 310 CMR 22.00.

Areas of Critical Environmental Concern

Telephone:

The Areas of Critical Environmental Concern (ACEC) datalayer shows the location of areas that have been designated ACECs by the Secretary of Environmental Affairs. ACEC designation requires greater environmental review of certain kinds of proposed development under state jurisdiction within the ACEC boundaries. The ACEC Program is administered by the Department of Environmental Management (DEM) on behalf of the Secretary of Environmental Affairs. The Massachusetts Coastal Zone Management (MCZM) Office managed the original Coastal ACEC Program from 1978 to 1993, and continues to play a key role in monitoring coastal ACECs. Procedures for ACEC designation and the general policies governing the effects of designation are contained in the ACEC regulations (301 CMR 12.00). The ACEC datalayer has been compiled by MCZM and DEM and includes both coastal and inland areas.

EPA Designated Sole Source Aquifers

Telephone:

The Sole Source Aquifer datalayer was compiled by the Department of Environmental Protection (DEP) Division of Water Supply (DWS). Seven Sole Source Aquifers have been designated by the US Environmental Protection Agency (EPA) for Massachusetts. A Sole Source Aquifer (SSA) is an aquifer designated by US EPA as the sole or principal source of drinking water for a given aquifer service area; that is, an aquifer which is needed to supply 50% or more of the drinking water for that area and for which there are no reasonably available alternative sources should that aquifer become contaminated. The aquifers were defined by an EPA hydrogeologist.

Aquifers

Telephone:

MassGIS produced an aquifer datalayer composed of 20 individual panels, generally based on the boundaries of the major drainage basins. Areas of high and medium yield were mapped. This datalayer includes polygon attribute coding to help in the identification of areas in which cleanup of hazardous waste sites must meet drinking water standards, as defined in the Massachusetts Contingency Plan (MCP) (310 CMR 40.00000).

PHYSICAL SETTING SOURCE RECORDS SEARCHED

Non-Potential Drinking Water Source Areas

Telephone:

Non-Potential Drinking Water Source Areas (NPDWSA) are regulatory in nature representing one of many considerations used in determining the standards to which ground water must be cleaned in the event of a release of oil or hazardous material. NPDWSAs are not based on existing water quality and do not indicate poor ambient conditions.

DEP Approved Zone IIs

Telephone:

The Department of Environmental Protection (DEP) approved Zone IIs datalayer was compiled by the DEP Division of Water Supply (DWS). The database contains 281 approved Zone IIs statewide. As stated in 310 CMR 22.02, a Zone II is 'that area of an aquifer which contributes water to a well under the most severe pumping and recharge conditions that can be realistically anticipated (180 days of pumping at safe yield, with no recharge from precipitation.) It is bounded by the groundwater divides which result from pumping the well and by the contact of the aquifer with less permeable materials such as till or bedrock. In some cases, streams or lakes may act as recharge boundaries. In all cases, Zone IIs shall extend up gradient to its point of intersection with prevailing hydrogeologic boundaries (a groundwater flow divide, a contact with till or bedrock, or a recharge boundary).' These data are used in association with the Public Water Supplies datalayer. The following describes certain unique features of this association.\n - Any proposed new well which will pump at least 100,000 gallons per day must have a Zone II delineation completed and approved by DEP prior to the well coming on line. \n- Additionally, a new source may not be on-line yet, but other, older wells may fall within its Zone II boundary.\n - Further, existing wells must have a Zone II delineated as a condition of receiving a water withdrawal permit under the Water Management Act.

OTHER STATE DATABASE INFORMATION

RADON

State Database: MA Radon

Source: Department of Health
Telephone: 413-586-7525
Radon Test Results

Area Radon Information

Source: USGS
Telephone: 703-356-4020
The National Radon Database has been developed by the U.S. Environmental Protection Agency (USEPA) and is a compilation of the EPA/State Residential Radon Survey and the National Residential Radon Survey. The study covers the years 1986 - 1992. Where necessary data has been supplemented by information collected at private sources such as universities and research institutions.

EPA Radon Zones

Source: EPA
Telephone: 703-356-4020
Sections 307 & 309 of IRAA directed EPA to list and identify areas of U.S. with the potential for elevated indoor radon levels.

OTHER

Airport Landing Facilities: Private and public use landing facilities
Source: Federal Aviation Administration, 800-457-6656

Epicenters: World earthquake epicenters, Richter 5 or greater
Source: Department of Commerce, National Oceanic and Atmospheric Administration

Earthquake Fault Lines: The fault lines displayed on EDR's Topographic map are digitized quaternary faultlines, prepared in 1975 by the United State Geological Survey

PHYSICAL SETTING SOURCE RECORDS SEARCHED

STREET AND ADDRESS INFORMATION

© 2015 TomTom North America, Inc. All rights reserved. This material is proprietary and the subject of copyright protection and other intellectual property rights owned by or licensed to Tele Atlas North America, Inc. The use of this material is subject to the terms of a license agreement. You will be held liable for any unauthorized copying or disclosure of this material.



Appendix E – User Questionnaire



Site Name: 164 Essex Street, Melrose, Massachusetts

Name and Title of Person Completion Questionnaire

Sean Szekely, President and Treasurer

Signature of Person Completing Questionnaire



Date: 5/30/2023

The following are a series of questions from ASTM 1527-21 that must be answered in order to qualify for Landowner Liability Protection under CERCLA. Please provide an answer to each question or attach pertinent information.

1. ASTM E1527-21 indicates that, to meet the requirements of 40 C.F.R. 312.20 and 312.25, a search for the existence of environmental liens and Activity and Use Limitations that are filed or recorded against the property must be conducted by the user. To meet this requirement, users may rely on either title insurance documentation (commonly fashioned as preliminary title reports or title commitments) or a title search (commonly fashioned as a Condition of Title, Title Abstract, AUL/Environmental Lien, or similarly titled report)."

a. Are you aware of any environmental cleanup liens against the *property* that are filed or recorded under federal, tribal, state or local law?

No Yes (Describe or attach information) Attachment No. _____

b. Are you aware of any Activity and Use Limitations (AULs), such as engineering controls (e.g. engineered caps, foundations, liners, treatment methods, etc. in use to prevent contamination from migrating to surrounding areas), land use restrictions or institutional controls (e.g. administrative measures restricting groundwater use, construction, or property use) that are in place at the site and/or have been filed or recorded in a registry under federal, tribal, state or local law?

No Yes (Describe or attach information) Attachment No. _____

2. Do you have any specialized knowledge or experience related to the property or nearby properties? For example, are you involved in the same line of business as the current or former occupants of the property or an adjoining property so that you would have specialized knowledge of the chemicals and processes used by this type of business?

No Yes (Describe or attach information) Attachment No. _____



3. Does the purchase price being paid for this property reasonably reflect the fair market value of the property?

No Yes (Describe or attach information) Attachment No. _____

a. If you conclude that there is a difference, have you considered whether the lower purchase price is because contamination is known or believed to be present at the *property*?

No Yes (Describe or attach information) Attachment No. _____

4. Are you aware of commonly known or reasonable ascertainable information about the property that would help the environmental professional to identify conditions indicative of releases or threatened releases? For example, as User,

a. Do you know the past uses of the property?

No Yes (Describe or attach information) Attachment No. _____

It is currently used as a parking lot and before that it was part of a larger lot that was occupied by Deering Lumber.

b. Do you know of specific chemicals that are present or once were present at the property?

No Yes (Describe or attach information) Attachment No. _____

c. Do you know of spills or other chemical releases that have taken place at the property?

No Yes (Describe or attach information) Attachment No. _____

d. Do you know of any environmental cleanups that have taken place at the property?

No Yes (Describe or attach information) Attachment No. _____



5. As the User of the ESA, based on your knowledge and experience related to the property, are there any obvious indicators that point to the presence or likely presence of contamination at the property?

No Yes (Describe or attach information) Attachment No. _____

6. ASTM identifies certain documents as "Helpful Documents" for the understanding of environmental conditions at the Site. Are you aware of any of the following documents; and if so, can they be made available?

No Yes (Describe or attach information) Attachment No. _____

<input type="checkbox"/> Prior Environmental Assessments	<input type="checkbox"/> Risk Assessments
<input type="checkbox"/> Compliance Reports	<input type="checkbox"/> Hazardous Waste Generation Notices
<input type="checkbox"/> Environmental Permits	<input type="checkbox"/> Notices from Environmental Agencies
<input type="checkbox"/> Tank Registrations	<input type="checkbox"/> Underground Injection System Registrations
<input type="checkbox"/> Material Safety Data Sheets (MSDS)	<input type="checkbox"/> Community Right to Know Plans
<input type="checkbox"/> Safety or Spill Protection Plans	<input type="checkbox"/> Hydrogeologic or Geotechnical Reports

7. Do you know who the past owners of the property are, and can you provide contact information?

No Yes (Describe or attach information) Attachment No. _____

LG Realty LLC Catherine Cronin, Manager Contact through Atty James P Mitchell 781-662-9195

8. Do you have a complete site plan of the property that shows property boundaries, and can you make it available?

No Yes (Describe or attach information) Attachment No. _____



Appendix F - Qualifications Of Environmental Professional

ENVIRONMENTAL PROFESSIONAL QUALIFICATIONS

David E. Leone

David E. Leone is a Principal at GZA. Mr. Leone has a degree in Earth Sciences from Dartmouth College. He is a Massachusetts Licensed Site Professional (LSP) and a Certified Professional Geologist (CPG) with American Institute of Professional Geologists (AIPG). Mr. Leone has been with GZA since 1998, and has conducted several hundred Environmental Assessments.



GZA GeoEnvironmental, Inc.